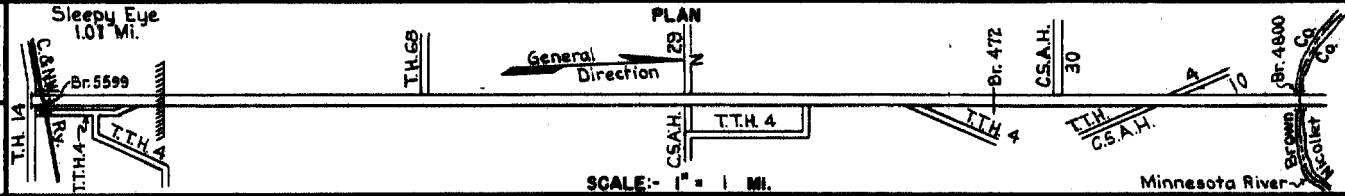


PREPARED BY
HIGHWAY PLANNING SURVEY
IN COOPERATION WITH
U. S. PUBLIC ROADS ADMINISTRATION


STATE OF MINNESOTA
DEPARTMENT OF HIGHWAYS
ROAD LIFE STUDIES
CONSTRUCTION PROJECT LOG RECORD

CONTROL SECTION 0802
TRUNK HIGHWAY 4
COUNTY Brown
DISTRICT 7B

LIMITS: Jct. T.H. 14 in Sleepy Eye - N. End of Bridge
(Minnesota River)



YEAR BUILT	PROJECT NO.	DESCRIPTION			CODE NO.
		TYPE	WIDTH	THICKNESS	
		Gravel	24'	1 1/2"	No Record of Const.
1931	4-70-21A	Grading	30'		
1931	4-70-21A	Grading Br. No 472 Br. No 4800	32'		W106 DH. 414 H.T. & L.T.
1931	4-70-21A	Gravel	26'	1 1/2"	800 C.Y./Mile.
1932	4-70-21 (0) 4-70-21A(0)	Oil Tr. Gravel	24'	1"	13164 Gal./Mile. Maint. Dept.
1940	A.F.E. 21	Bit. Retreat.			SC-4-5169 Gal./Mi. Grav. 254 C.Y./Mi. Maint. Dept.
1941	0802-01	Grading Concrete Br. 5599	50'	9-7-9	Divided Highway. 2-25 Roadways. I.P.G.-U.P.
1941	0802-05	Grading Gravel	30'	2"	
1941	A.F.E. 4	Seeding			Seed supplied by R5.D.5.P.0802-09(10) Maint. Dept.
1941	A.F.E. 31	Mixed Bit.	30'		Maint. Dept.
1941	A.F.E. 30	Spot Treat. Bit. Surf. Repair	24'		MC3-1094 Gal./Mi. Grav. 37 C.Y./Mi. Maint. Dept.
1941	A.F.E. 19	Bit. Seal Coat	24'		RC3-2459 Gal./Mi. Grav. 68 C.Y./Mi. Maint. Dept.
1941	A.F.E. 29	Riprap			Maint. Dept.
1942	A.F.E. 4	Spot Treat. Bit. Surf. Repair	24'		MC-3-1844 Gal./Mi. Grav. 110 C.Y./Mi. Maint. Dept.



YEARS FROM	TO	TOTAL MILES	UNINCORPORATED		INCORPORATED		RURAL		URBAN	
			ROWY. MI.	BR. MI.	ROWY. MI.	BR. MI.	ROWY. MI.	BR. MI.	ROWY. MI.	BR. MI.
1921	1930	11.33	10.25	0.00	1.25	0.00	10.25	0.00	1.25	0.00
1931	1940	9.81	8.71	0.08	1.02	0.00	8.71	0.08	1.02	0.00
1941	1954	9.79	8.71	0.08	1.00	0.00	8.71	0.08	1.00	0.00
1955		9.78	8.69	0.08	1.01	0.00	8.69	0.08	1.01	0.00

REMARKS: Layout is to scale of 1/2 of 1931

(1) This work not done under this project number but lies within the limits of this project

PREPARED BY
HIGHWAY PLANNING SURVEY
IN COOPERATION WITH
U.S. PUBLIC ROADS ADMINISTRATION

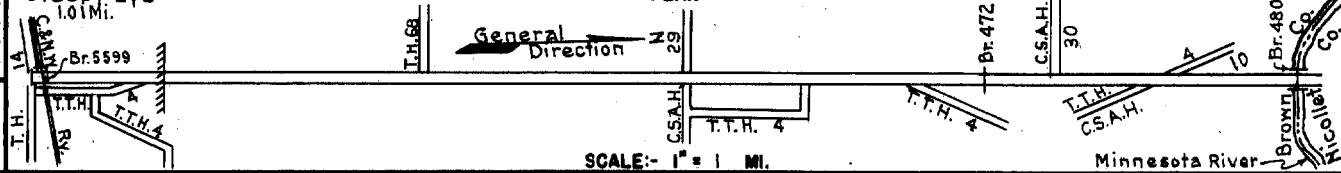
STATE OF MINNESOTA
DEPARTMENT OF HIGHWAYS
ROAD LIFE STUDIES
CONSTRUCTION PROJECT LOG RECORD

CONTROL SECTION 0802
TRUNK HIGHWAY 4
COUNTY Brown
DISTRICT 78

LIMITS: Jct. T.H. 14 in Sleepy Eye - N. End of Bridge (Minnesota River)

Sleepy Eye
1.01 Mi.

PLAN



YEAR BUILT	PROJECT N ^o	DESCRIPTION			CODE N ^o
		TYPE	WIDTH	THICK- NESS	
M	1943 A.F.E. 4	Spot Treat. Bit. Surf. Repair	24'		
M	1944 A.F.E. 4	Bit. Surf. Repair	24'		
M	1945 A.F.E. 16	Bit. Resurfacing	5/8" added		
M	1946 A.F.E. 4	Spot Treat. Bit. Surf. Repair & Fog Seal	24'		
M	1947 A.F.E. 4	Spot Treat. Bit. Surf. Repair & Fog Seal	24'		
M	1948 A.F.E. 4	Spot Treat. Bit. Surf. Repair	24'		
M	1949 A.F.E. 4	Spot Treat. Bit. Surf. Repair & Fog Seal	24'		
M	1950 A.F.E. 4	Spot Treat. Bit. Surf. Repair Spot Fog Seal	24'		
M	1951 A.F.E. 4	Spot Treat. Bit. Surf. Repair Spot Fog Seal	24'		
M	1952 A.F.E. 4 A.F.E. 5	Spot Treat. Bit. Surf. Repair Spot Light Bit. Seal	24'		
C	1953 A.F.E. 524	Service Drive Grading Gravel	20' 20'		
M	1953 A.F.E. 604 A.F.E. 605	Bit. Surf. Repair Light Bit. Seal			
M	1954 A.F.E. 604	Bit. Surf. Repair	24'		
C	1955 DB02-16 (2)	Grading Gravel Base Mixed Bit Base	36' 36' 3-4" 26' 1 1/2"		

1	9.63
2	9.63
3	9.63
4	9.63 (Net 8.50)
5	9.63 (Net Repair 2.00) (Net Fog Seal 7.63)
6	9.63 (Net 1.50)
7	4.94 (Net Repair 1.35) (Net Fog Seal 0.90)
8	9.63 (Net Repair 4.15) (Net Fog Seal 5.48)
9	9.63 (Net Repair 1.80) (Net Fog Seal 7.83)
10	9.63 (Net Repair 1.60) (Net Seal 5.30)
11	
12	2.94 (Repair) 6.69 (Seal)
13	0.15 2.00
14	Shortens 0.01 9.44

YEARS FROM	TO	TOTAL MILES	UNINCORPORATED		INCORPORATED		RURAL		URBAN	
			RDWY. MI.	BR. MI.	RDWY. MI.	BR. MI.	RDWY. MI.	BR. MI.	RDWY. MI.	BR. MI.

REMARKS: See Sheet No 1
(2) Contract not final but work substantially complete

