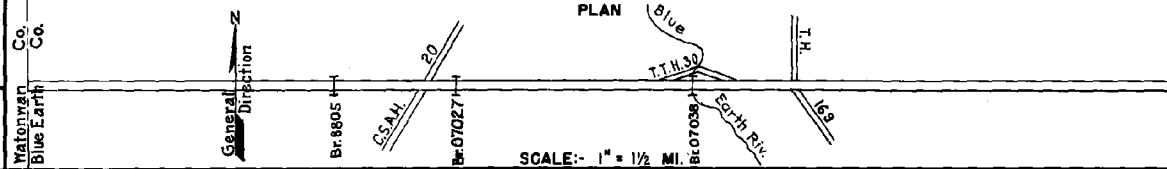


PREPARED BY
HIGHWAY PLANNING SURVEY
IN COOPERATION WITH
U. S. PUBLIC ROADS ADMINISTRATION

STATE OF MINNESOTA
DEPARTMENT OF HIGHWAYS
ROAD LIFE STUDIES
CONSTRUCTION PROJECT LOG RECORD

CONTROL SECTION 0705
TRUNK HIGHWAY 30
COUNTY Blue Earth
DISTRICT 7A

LIMITS: West Co. Line - North Jct. T.H. 169



YEAR BUILT	PROJECT N ^o	DESCRIPTION			CODE N ^o	
		TYPE	WIDTH	THICKNESS		
		Gravel (1) Br. N ^o 8132 & X 621 Br. N ^o ?	24' 5/8"	2" 5/8"	No Record of Constn 15' B.S. & 45' L.T. 156 Bridge.	1
1939	30-82-21-1	Grading Br. N ^o 5385	30' 27'		150' H.T.	2
1935	30-82-21-1	Gravel	24'	2 1/2"	Maint. Dept.	3
1936	30-82-21	Br. N ^o 5624			W. 84.	4
1936		Br. N ^o 3563	24'		31' D.P.G. Built by Br. Maint.	5
M	1940 A.F.E. 42	Regraveling			157CY/Mile Maint. Dept.	6
M	1941 A.F.E. 36	Regraveling Ditch Cleaning			408CY/Mile Maint. Dept.	7
M	1943 A.F.E. 17 A.F.E. 6	Gravel Lifts & Grav. Resurface (Spots)			78 C.Y./Mi. Maint. Dept.	8
M	1944 A.F.E. 6	Grav. Resurfacing (Spots)			285 C.Y./Mi. Maint. Div.	9
M	1946 A.F.E. 6	Grav. Resurfacing (Spots)			862 C.Y.	10
M	1947 A.F.E. 6	Grav. Resurfacing			5629 Tons	11
M	1948 A.F.E. 6	Grav. Resurfacing (Spots)			365 C.Y.	12
M	1949 A.F.E. 6	Grav. Resurfacing (Spots)			240 C.Y.	13
C	1950 0705-02 (A)	Grading Gravel Cattle Pass	28' 30'	2" 2"	1 1/2" Select Matl. 1200 C.Y./Mi. 46' Precast Conc.	14

YEARS FROM	TO	TOTAL MILES	UNINCORPORATED		INCORPORATED		RURAL		URBAN	
			RDWY. MI.	BR. MI.	RDWY. MI.	BR. MI.	RDWY. MI.	BR. MI.	RDWY. MI.	BR. MI.
1934	1934	10.26	10.22	0.04	0.00	0.00	10.22	0.04	0.00	0.00
1935	1949	10.04	10.00	0.04	0.00	0.00	10.00	0.04	0.00	0.00
1950	1951	9.87	9.83	0.04	0.00	0.00	9.83	0.04	0.00	0.00
1952		9.88	9.85	0.03	0.00	0.00	9.85	0.03	0.00	0.00

REMARKS: Layout is to scale as of 1935

(1) Added to system in 1934
(2) This work not done under this project number but lies within the limits of this project
(3) Contract not final but work substantially complete in 1950.

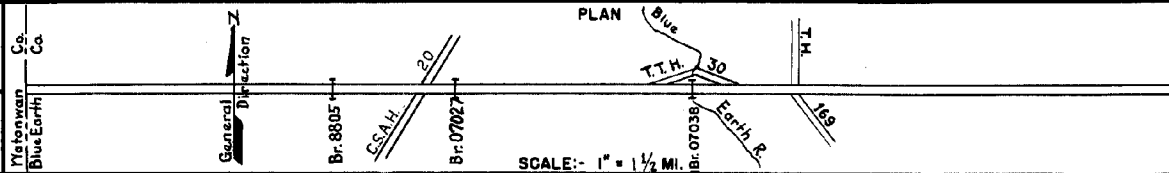
8.74

PREPARED BY
HIGHWAY PLANNING SURVEY
IN COOPERATION WITH
U. S. PUBLIC ROADS ADMINISTRATION


STATE OF MINNESOTA
DEPARTMENT OF HIGHWAYS
ROAD LIFE STUDIES
CONSTRUCTION PROJECT LOG RECORD

CONTROL SECTION 0705
TRUNK HIGHWAY 30
COUNTY Blue Earth
DISTRICT 7A

LIMITS: West Co. Line to North Jct. T.H. 169



YEAR BUILT	PROJECT N ^o	DESCRIPTION			CODE N ^o
		TYPE	WIDTH	THICKNESS	
M 1970	A.F.E. 6	Gravel Resurf. (spots)	24'		
M 1951	A.F.E. 6	Gravel Resurfacing			
M 1952	A.F.E. 6	Grav. Resurfacing			
C 1952	0705-04	Grading Gravel Ext. W84 Culv.	38 34'	1"	600 CY / MI. Const. C108D (Br. 8805)
C 1955 (4)	0705-06	Grading (Mi. Pt. 7.83-8.99) Base (B) Plant Mix Bit	32 24'	3'-6" 1 1/2"	6" Sand-Gray Sub-base from Mi. Pt. 5.57-9.88
M 1962		Spot Treat Bit. Surf. Repair	24'		Pl. Mix Bit 161 Tons Tack MC-3, 250 Gals
M 1963	SF	Spot Treat Bit. Surf. Repair	24'		Pl. Mix Bit 525 Tons Tack MC-3, 675 Gal.
M 1964	C	Light Bit Seal Spot Treat Bit. Surf. Repair	25' 24'		RS-2K, 17347 Gal. Agg. 615 C.Y. Bit. Mix 1228 Tons
M 1967	SF	Bit. Surf. Repair	24'	3/4"	MC 250 Tack 500 Gal. Pl. Mix Bit 492 Tons
M 1968	SF	Bit. Surf. Repair			MC-250, 660 Gal. Agg. 472 Tons
M 1969	C	Painting of Br. 538E			
M 1971	SF	Spot Treat Bit. Surf. Repair	24'	1/2"	MC-250, 425 Gals. Agg. 308 Tons
C 1973	0705-09	Grading * Pl. Mix Bit Surf. Agg. Shoulders & Br. 07027	24'	2 3/4"	Grading of Mi. Pt. 5.13 to 5.42 only
C 1976	0705-08	STRUCTURAL PLATE GUARD RAIL			Br 538E



YEARS FROM	TOTAL TO	UNINCORPORATED		INCORPORATED		RURAL		URBAN	
		RDWY. MI.	BR. MI.	RDWY. MI.	BR. MI.	RDWY. MI.	BR. MI.	RDWY. MI.	BR. MI.

REMARKS: See Sheet No. 1
(4) Contract not final but work substantially complete. (5) 6"x24" (32" Top) Soil cement base Mi. Pt. 0.00-5.57; 3" Cement Slab from Mi. Pt. 5.57-6.87; 3" Grav. from Mi. Pt. 6.57-7.07 & 3" Rd. Mix Bit. from Mi. Pt. 7.07-9.88.

