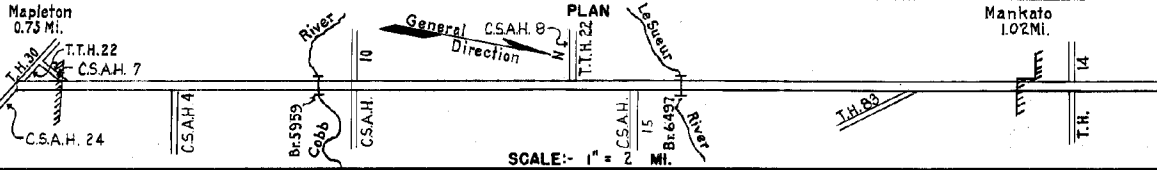


PREPARED BY
HIGHWAY PLANNING SURVEY
IN COOPERATION WITH
U. S. PUBLIC ROADS ADMINISTRATION

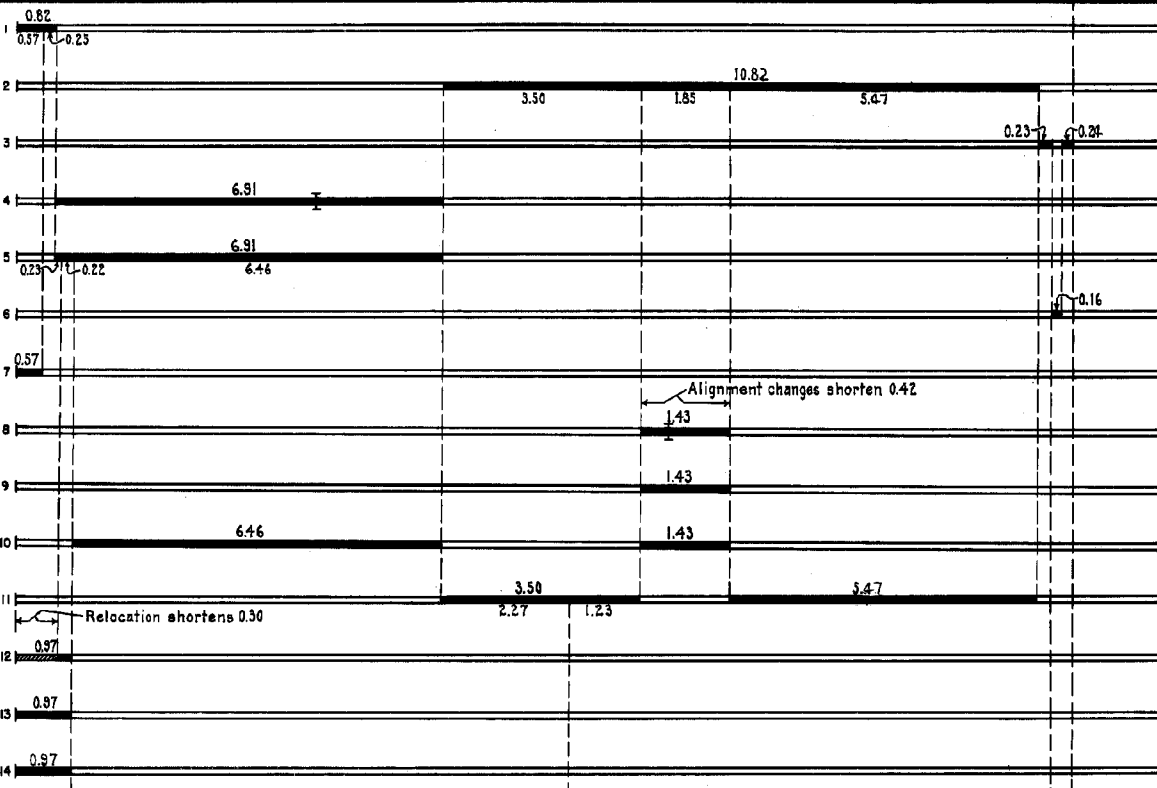
STATE OF MINNESOTA
DEPARTMENT OF HIGHWAYS
ROAD LIFE STUDIES
CONSTRUCTION PROJECT LOG RECORD

CONTROL SECTION 0704
TRUNK HIGHWAY 27
COUNTY Blue Earth
DISTRICT 1A

LIMITS: North Jct. T.H. 30 in Mapleton - Jct. T.H. 14 in Mankato



YEAR BUILT	PROJECT N ^o	DESCRIPTION			CODE N ^o	
		TYPE	WIDTH	THICKNESS		
		Earth	28-40		No Record of Constr.	
		Gravel	24-26	2"	No Record of Constr.	
		Bit Concrete	14-16		No Record of Constr.	
1920	22-39-2	Grading Br. N ^o 3282	30'	20'	14" H.T. & B.S.	
1922	22-39-2-1	Gravel	24'	3 1/2"	1700 C.Y. Mile.	
1922	22-39-3	Brick	30'			
1924		Gravel	28'	3"	1400 C.Y./Mile. Maint. Dept.	
1925	22-39-22-1	Grading Br. N ^o 4308	30'	23'	140" H.T.	
(i)	1925	22-39-22-1	Gravel	24'	1"	400 C.Y./Mile. Maint. Dept.
(ii)	1932	22-39-21	Oil Tr. Gravel	26'	1 1/2"	13879 Gal./Mile. Maint. Dept.
(iii)	1932	22-39-22-1	Oil Tr. Gravel	24-26	1 1/2"	13879 Gal./Mile. Maint. Dept.
	1933	22-39-24-1	Grading Gravel Asph. Road Mix	32' 24' 24'	6" 3"	4500 C.Y./Mile.
1935	22-39-24-1	Bituminous	24-28	1 1/4"		
1938	0704-03	Stab. Grav. Base	32'	4"		



YEARS		TOTAL MILES	UNINCORPORATED		INCORPORATED		RURAL		URBAN	
FROM	TO		RDWY. MI.	BR. MI.	RDWY. MI.	BR. MI.	RDWY. MI.	BR. MI.	RDWY. MI.	BR. MI.
1922	1924	18.18	16.88	0.03	2.27	0.00	17.33	0.03	1.22	0.00
1925	1932	18.76	16.43	0.06	2.27	0.00	17.48	0.06	1.22	0.00
1933	1935	18.46	16.43	0.06	1.97	0.00	17.18	0.06	1.22	0.00
1940	1947	18.46	16.43	0.06	1.97	0.00	16.43	0.06	1.97	0.00
1948	1949	18.40	15.78	0.07	2.55	0.00	15.78	0.07	2.55	0.00
1950	1960	17.11	16.04	0.07	1.00	0.00	16.04	0.07	1.00	0.00

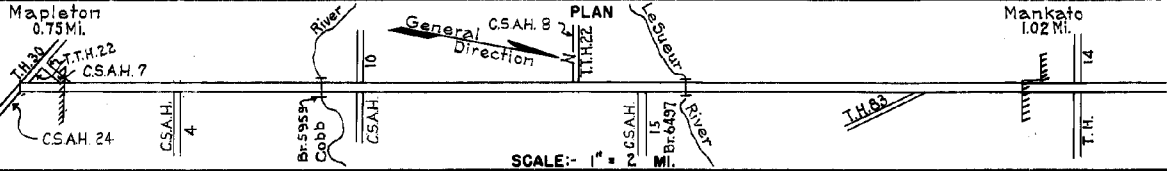
REMARKS: Layout is to scale as of 1933. Plan revised for 1948 relocation.
(i) This work not done under these project numbers but lies within the limits of these projects

PREPARED BY
HIGHWAY PLANNING SURVEY
IN COOPERATION WITH
U.S. PUBLIC ROADS ADMINISTRATION


STATE OF MINNESOTA
DEPARTMENT OF HIGHWAYS
ROAD LIFE STUDIES
CONSTRUCTION PROJECT LOG RECORD

CONTROL SECTION 0704
TRUNK HIGHWAY 72
COUNTY Blue Earth
DISTRICT 7A

LIMITS: N.Jct.T.H.30 in Mapleton--Jct.T.H.14 in Mankato



YEAR BUILT	PROJECT N°	DESCRIPTION			CODE N°
		TYPE	WIDTH	THICKNESS	
1939	0704-02	Bit Surf. Treat.	24'	3/4"	
M					RG3-3127 Gal./Mi.
1940	A.F.E.14	Bit Seal Coat			Sand 82CY./Mi. Maint. Dept.
M		Spot Treat.			SC4-2403 Gal./Mi.
1941	A.F.E.14	Bit Surf. Repair	24'		Grav. 114CY./Mi. Maint. Dept.
C		Grading	36'		
1941	0704-04	Gravel			840 C.Y./Mi.
C		8-Culverts			5-Extensions
1941	0704-06	Br. 5959	30'		Replaces Br. 3282 212' B.S.
M	A.F.E.12	Spot Treat.			MG3-5G4-2332 Gal./Mi.
1942	A.F.E.4	Bit Surf. Repair			Maint. Dept.
M		Regravelling			508 CY./Mile. Maint. Dept.
1942	A.F.E.6	Regravelling			
C		Seeding			Seed Supplied by R.S.D. (S.P. 0704-II) Maint. Dept.
1943	A.F.E.7	Seeding			
M		Spot Treat			MG2, 1862 Gal./Mi.
1943	A.F.E.4	Bit Surf. Repair			Grav. 78 C.Y./Mi. Maint. Dept.
M		Grav. Resurface			510 C.Y./Mi. Maint. Dept.
1943	A.F.E.6	Grav. Resurface			
M		Spot Treat			MG3, 3394 Gal./Mi.
1944	A.F.E.4	Bit Surf. Repair	24'		Grav. 67 CY./Mi. Maint. Div.
M		Bit Surf. Repair	24'		MG-2 & 3, 8501 Gal./M. Grav. 395 C.Y./Mi. Maint. Div.
1945	A.F.E.4	Bit Surf. Repair	24'		
M		Grav. Resurfacing			208 C.Y./Mi. Maint. Div.
1945	A.F.E.6	Grav. Resurfacing			
M		Spot Treat			MG3 & 5G3, 24335 Gal.
1946	A.F.E.4	Bit Surf. Repair	24'		Agg. 1096 C.Y.
		Top Seal (0.37 Mi.)	24'		



YEARS		TOTAL MILES	UNINCORPORATED		INCORPORATED		RURAL		URBAN	
FROM	TO		ROWY. MI.	BR. MI.	ROWY. MI.	BR. MI.	ROWY. MI.	BR. MI.	ROWY. MI.	BR. MI.
1961		17.11	15.07	0.07	1.77	0.00	15.27	0.07	1.77	0.00

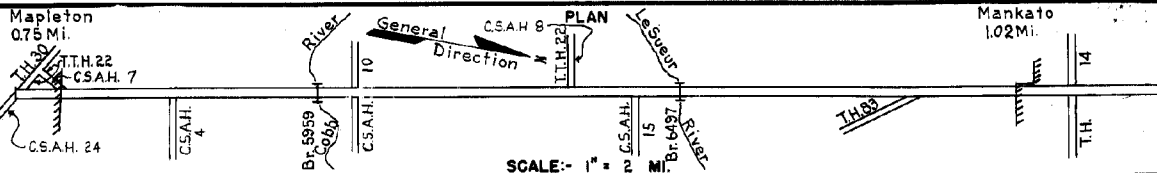
REMARKS: See Sheet N°1

PREPARED BY
HIGHWAY PLANNING SURVEY
IN COOPERATION WITH
U. S. PUBLIC ROADS ADMINISTRATION


STATE OF MINNESOTA
DEPARTMENT OF HIGHWAYS
ROAD LIFE STUDIES
CONSTRUCTION PROJECT LOG RECORD

CONTROL SECTION 0704
TRUNK HIGHWAY 22
COUNTY Blue Earth
DISTRICT 1A

LIMITS: N. Jct. T.H. 30 in Mapleton - Jct. T.H. 14 in Mankato



YEAR BUILT	PROJECT N ^o	DESCRIPTION			CODE N ^o
		TYPE	WIDTH	THICKNESS	
C	A.F.E. 6	Bit. Surfacing			
1946	A.F.E. 25	Bit. Surf. Treated (Mixed Prime)	24'		
M		Spot Treat.			
1947	A.F.E. 4	Bit. Surf. Repair	24'		
M		Spot Treat.			
1948	A.F.E. 4	Bit. Surf. Repair	24'		
C		Grading	42'		
1948	0704-10	Stab. Gravel	24'	2 1/2"	
(1)	0704-12	Br. 6497	30'		
C		Grading	363'		
1948	0704-13	Concrete	22'	9-7-9	
	0704-14				
		Gravel	25'		
		Mixed Bit.	35'		
M		Spot Base Repair			
1949	A.F.E. 22	Restore Bit. Surface	24'		
	A.F.E. 25	Drainage Corr.			
C		Bit. Surfacing			
1949	A.F.E. 26	Mixed Bit.	24'	1"	
C		Grading	876'		
1950	0704-15	Stab. Gravel	364'	1 3/4"	
M		Bit Surf. Repair (Spots)			
1950	A.F.E. 26				
C		Concrete	244'	9-7-9	
M		Shoulder Graveling			
1961					
M		Regravel Shoulders			
1967	SF	Pass & Turn Lanes			
1967	0704-26				



YEARS		TOTAL MILES	UNINCORPORATED		INCORPORATED		RURAL		URBAN	
FROM	TO		RDWY. MI.	BR. MI.	RDWY. MI.	BR. MI.	RDWY. MI.	BR. MI.	RDWY. MI.	BR. MI.

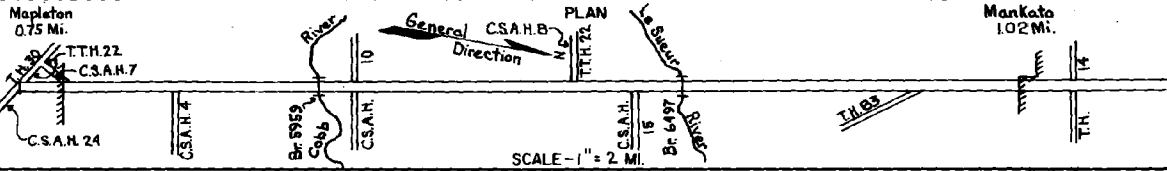
REMARKS: See Sheet No. 1
(1) Contract not final on S.P. 0704-12 but work substantially complete in 1948.

PREPARED BY
TRANSPORTATION & TRANSIT PLANNING & PROGRAMMING DIVISION
IN COOPERATION WITH
U.S. DEPARTMENT OF TRANSPORTATION - BUREAU OF PUBLIC ROADS


STATE OF MINNESOTA
DEPARTMENT OF HIGHWAYS
ROAD LIFE STUDIES
CONSTRUCTION PROJECT LOG RECORD

CONTROL SECTION 0704
TRUNK HIGHWAY 22
COUNTY Blue Earth
DISTRICT 7A

LIMITS: North Jct. T.H. 30 in Mapleton - Jct. T.H. 14 in Mankato



YEAR BUILT	PROJECT NO.	DESCRIPTION			REMARKS
		TYPE	WIDTH	THICKNESS	
C	0704-32	Turn Lanes (1)			Jct. T.H. 14 & 60
1970	0704-33	Embankment Repair			At Main St.
C	0704-39	Traffic Signals			T.H. 30, CSAH 7
1971	0704-36	Turn Lanes			CSA.H. 10, Twp Road & Mobile Court
C	0704-40	Widening and Asphaltic Conc. Surf.	46'	1 3/4"	
		Plant Mix Shoulder	12'	2"	
C	1974-42	Widening*			*13' Truck climbing lane on N.B. lane. 3" Pl. Mix Brt. over 9" Pl. Mix Brt.
M	1974 SF	Joint Seal			2597 lbs. Sealant
C	1973 -4)	TRAFFIC SIGNALS			@ HOFFMAN RD
	54176(1)				
M	1975 SF	Bituminous Overlay	22'	1 1/2"	2080 Tons
M	1977 SF	BIT. OVERLAY	22'	2"	704 TON
C	1978 0702-66	BIT. SUBFACING CHANNELIZATION	21.34'	1"	
C	1978 0702-43	TRAFFIC SIGNAL SYSTEM			At Intersection of Smith St., Done St., Long St.
M	1979 SF	SURFACE REPAIR	12'	1"	Pl. Mix AC Res. 322 Ton RCASO TASK 200 GAL
M	1979 SF	BIT. SUBFACING	23'	2"	Pl. Mix AC Res. 1076 Ton SEAL COAT 550 GAL
M	1979 SF	BIT. OVERLAY	12'	1"	Pl. Mix Bit. 168 Ton TASK 200 GAL
M	1980 IF	R.I.B. Overlay (Paving)	22'	2"	Pl. Mix. 555.44 Tons 200 Gal. Seal Coat



YEARS FROM	TOTAL MILES TO	UNINCORPORATED		INCORPORATED		RURAL		URBAN	
		RDWY. MI.	BR. MI.	RDWY. MI.	BR. MI.	RDWY. MI.	BR. MI.	RDWY. MI.	BR. MI.

REMARKS: See Sheet No. 1
(1) Traffic Signals at Jct. T.H. 14 & 60 Constructed on C.S. 0702-21.

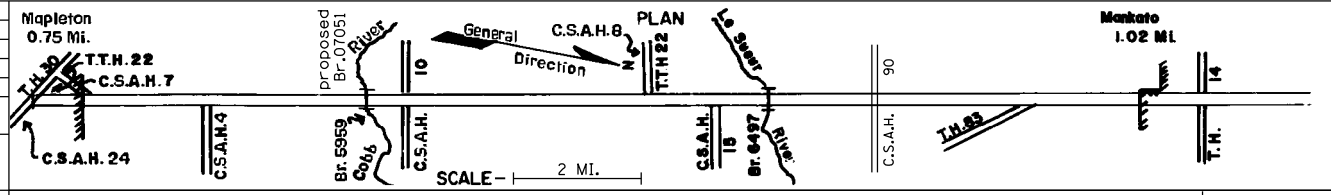
2-76

PREPARED BY
BUREAU OF POLICY & PLANNING
IN COOPERATION WITH
U. S. DEPARTMENT OF TRANSPORTATION - FEDERAL HIGHWAY ADMINISTRATION

STATE OF MINNESOTA
DEPARTMENT OF TRANSPORTATION
CONSTRUCTION PROJECT LOG RECORD

CONTROL SECTION 0704
TRUNK HIGHWAY 22
COUNTY Blue Earth
DISTRICT 7A

LIMITS: N. Jct. T.H. 30 in Mapleton - Jct. T.H. 14 in Mankato
Ref P+ 35+00.062 - 52+00.601



YEAR BUILT	PROJECT No	DESCRIPTION			
		TYPE	WIDTH	THICKNESS	REMARKS
C	0704-75	Grading	48'		
1998		Surfacing	44'	Var.	
		Bituminous	24'	11 1/2"	Spec. 2360
M	0704-79	Bit. Overlay	24'	1 1/2"	Spec. 2350
1999					
M	8827-37	Rout & Seal			
M	8827-55	Crack Seal			Spec. 3725
S	0704-81	Grading	Var.		
2006		Bit. Surfacing	Var.	8 1/2"	Spec. 2360
		Mill & Bit. Overlay	Var.	4 1/2"	
M	8827-68	Route & Seal			
M	SF	Rut Repair			Wedge Paved R+ wheelpath Both directions
M	0704-102	Emerg. Order # 315 Micro-Milling Bit. Surf. & Seal	24'	3/8"	
S	0704-100	Grading Bit. Surfacing			shldr.s- 6' bit., 2' agg.
2017		Bit. Mill 2" & Overlay	24'	2"	Spec. 2360
		ML, Bit. Shldr, Bypass, TL		5'	bit. wear 6", agg. base 9"

1	0.511 Mi.	
2	0.654 Mi.	
3	12.425 Mi.	
4	12.443 Mi.	
5	4.682 Mi.	
6	0.328 Mi.	
7	8.792 Mi.	
8	9.93 Mi.	
9	10.604 Mi.	
10		
11		
12		
13		
14		

YEARS FROM TO		TOTAL MILES	UNINCORPORATED RDWY. MI. BR. MI.		INCORPORATED RDWY. MI. BR. MI.		RURAL RDWY. MI. BR. MI.		URBAN RDWY. MI. BR. MI.	

REMARKS: