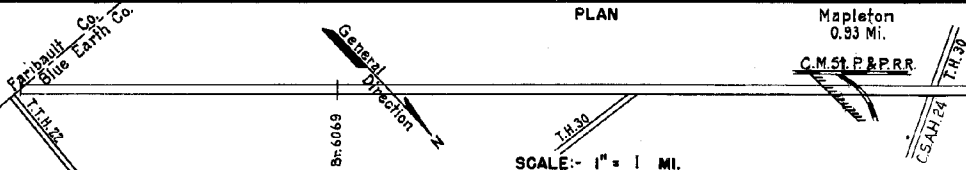


PREPARED BY
HIGHWAY PLANNING SURVEY
IN COOPERATION WITH
U. S. PUBLIC ROADS ADMINISTRATION

STATE OF MINNESOTA
DEPARTMENT OF HIGHWAYS
ROAD LIFE STUDIES
CONSTRUCTION PROJECT LOG RECORD

CONTROL SECTION 0703
TRUNK HIGHWAY 22
COUNTY Blue Earth
DISTRICT 7A

LIMITS: South Co. Line - North Jct. T.H. 30 in Mapleton



YEAR BUILT	PROJECT N ^o	DESCRIPTION			CODE N ^o	REMARKS
		TYPE	WIDTH	THICKNESS		
		Earth	20'4"			No Record of Constr.
1924		Gravel	20'28"	3"		1400 C.Y./Mile. Maint. Dept.
1933	22-39-24-1	Grading Asphalt Tr. Subgrade	32' 24'	3"		Br. 6069, W105T.
	(1)	Gravel, Br. 6069	24'	5 3/4"		4500 C.Y./Mile.
1934	22-39-24-1	Stab. Base	24'	2 1/4"		With Ca Cl ₂ & Binder Soil. Maint. Dept.
1935	22-39-24-1	Bit. Surface	24'0"	2 1/2"		Mach. Road Mix.
1938	0703-01	Stab. Grav. Base	32'	4"		
1939	0703-03	Bit. Surf. Treat.	24'	3/4"		
M	1940 A.F.E. 13	Bit. Seal Coat				RG3-2516 Gal./Mi. Band 46CY/Mi. Maint. Dept.
M	1946 A.F.E. 4	Spot Treat. Bit. Surf. Repair & Fog Seal	24'			MC-3, 19076 Gal. Agg. 460 C.Y.
M	1947 A.F.E. 4	Spot Treat. Bit. Surf. Repair				MC-3 & SC-3, 355746 Gal. Agg. 287 C.Y.
M	1948 A.F.E. 4	Spot Treat. Bit. Surf. Repair				AE-1, 1520 Gal.
C	1948 0703-04	Grading Concrete	39' 22'	9'7-9"		
C	1949 A.F.E. 17	Bit. Resurfacing Mixed Bit.	24'	1" added		SC3 & 4, 68725 Gal. Agg. 4083 C.Y.
M	1950 A.F.E. 4	Spot Treat. Bit. Surf. Repair	8'			MC-3 & SC-3, 6976 Gal. Agg. 376 C.Y.

YEARS		TOTAL MILES	UNINCORPORATED		INCORPORATED		RURAL		URBAN	
FROM	TO		RDWY. MI.	BR. MI.	RDWY. MI.	BR. MI.	RDWY. MI.	BR. MI.	RDWY. MI.	BR. MI.
1921	1932	11.68	11.25	0.00	0.43	0.00	11.68	0.00	0.00	0.00
1933	1939	7.93	7.00	0.00	0.93	0.00	7.93	0.00	0.00	0.00
1940		7.93	7.00	0.00	0.93	0.00	7.00	0.00	0.93	0.00

REMARKS: Layout is to scale as of 1933

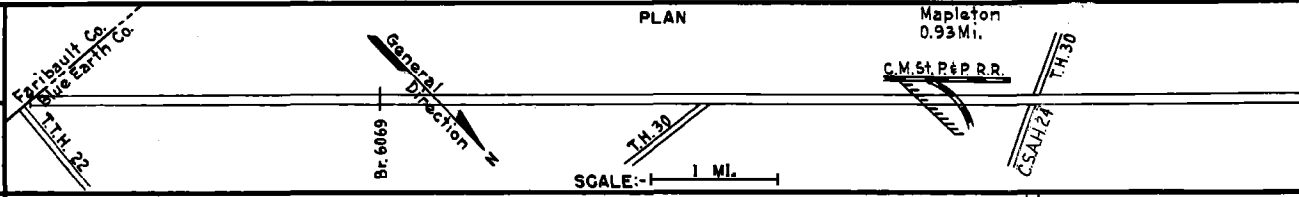
(1) This work not done under this project number but lies within the limits of this project

PREPARED BY
HIGHWAY PLANNING SURVEY
IN COOPERATION WITH
U. S. PUBLIC ROADS ADMINISTRATION


STATE OF MINNESOTA
DEPARTMENT OF HIGHWAYS
ROAD LIFE STUDIES
CONSTRUCTION PROJECT LOG RECORD

CONTROL SECTION 0703
TRUNK HIGHWAY 22
COUNTY Blue Earth
DISTRICT 7A

LIMITS: S. Co. Line - N. Jct. T.H. 30 in Mapleton
Ref. Pt. 027+00.132 - 035+00.062



YEAR BUILT	PROJECT N°	DESCRIPTION			CODE N°
		TYPE	WIDTH	THICKNESS	
M 1951	A.F.E. 4	Spot Treat. Bit. Surf. Repair			563,16570 Gal. Agg. 798 C.Y.
C 1952 (2)	0703-05	Grading Concrete	38' 22'	9-79	
C 1971	0703-11	Passing Lane	12'		0.23 Mi at S. Jct T.H.30
M 1973	SF	Joint Seal			39,100 Lbs Sealant
M 1981	SF	Regravel shoulders	10'	3"	9826 Tons
M 1982	0703-13	Guardrail improvement			Br. 6069
C 1988	0703-14	Bit. Overlay	28'	4" 1"	Spec. 2331 Spec. 2361
C 1989	0703-15	Bit. Overlay	26'	3" 1 1/2"	Spec. 2331 Spec. 2341
M 1990	4393	Crack Repair			
2003	0703-16	Bit. Overlay	28'	3"	Spec 2360
2006	8827-68	Route & Seal			



YEARS FROM TO		TOTAL MILES	UNINCORPORATED		INCORPORATED		RURAL		URBAN	
			RDWY. MI.	BR. MI.	RDWY. MI.	BR. MI.	RDWY. MI.	BR. MI.	RDWY. MI.	BR. MI.

REMARKS: See Sheet No. 1
(2) Contract not final but work substantially complete.