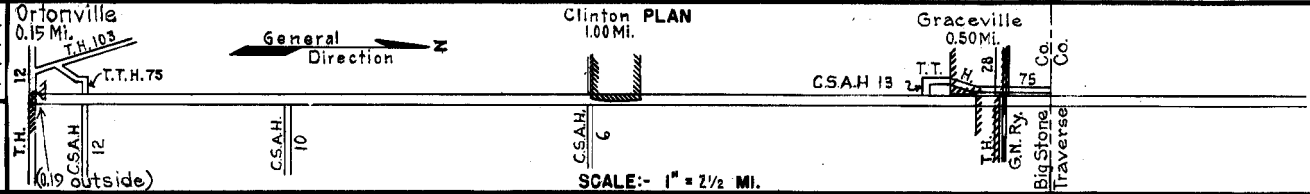


PREPARED BY  
HIGHWAY PLANNING SURVEY  
IN COOPERATION WITH  
U.S. PUBLIC ROADS ADMINISTRATION


STATE OF MINNESOTA  
DEPARTMENT OF HIGHWAYS  
ROAD LIFE STUDIES  
CONSTRUCTION PROJECT LOG RECORD

CONTROL SECTION 0608  
TRUNK HIGHWAY 75  
COUNTY Big Stone  
DISTRICT 4B

LIMITS: Jct. T.H. 12 in Ortonville - N. Co. Line



YEAR BUILT	PROJECT N°	DESCRIPTION			CODE N°
		TYPE	WIDTH	THICKNESS	
		Gravel	20'	2"	No Record of Constr.
1920	75-6-20	Grading Gravel	24'	2 3/4"	1300 C.Y./Mile.
1921	75-6-19	Grading Gravel	20'	3 3/4"	1300 C.Y./Mile.
		Br. N° 2982	20'		16' C.S.
1929		Tar Tr. Gravel	V.M.		Maint. Dept.
1930		Concrete	V.M.		Trans. to T.H. 103 in 1937.
1930		Concrete	V.M.		
(M)					
1930	75-6-52-1	Grading Gravel	32'	2 3/4"	Maint. Dept. 1930 C.Y. Mile.
(M)					
1932	(M) 75-6-52-1	Oil Tr. Gravel	27'	1 1/2"	10300 Gal/Mile.
	(M) 75-6-19	Br. N° 2982	27'		16' C.S. (Widening).
		Grading	32'		
1937	75-6-55-3A&B	CaCl <sub>2</sub> Stab. Grav.	26'	9"	2" Stab. Surf & 7" Stab. Base.
1938	0607-01B	Mixed Bitum. Mono. Culvert	24'	1"	W57.
1939	0608-02	Grading	36'		
	A.F.E. 53 & 79	Graveling	24'	1"	
1939	A.F.E. 55	Seeding			0608-06 Maint. Dept.
(M)					
1940	A.F.E. 13	Bit Seal Coat			Em. Asp. 4203 Gal./Mi. Grav. 121 C.Y./Mi. Maint. Dept.
(M)					
1940	A.F.E. 54	Regraveling			303 C.Y./Mile. Maint. Dept.



YEARS FROM	YEARS TO	TOTAL MILES	UNINCORPORATED		INCORPORATED		RURAL		URBAN	
			RDWY. MI.	BR. MI.	RDWY. MI.	BR. MI.	RDWY. MI.	BR. MI.	RDWY. MI.	BR. MI.
1921	1920	21.48	17.36	0.00	4.12	0.00	19.90	0.00	1.58	0.00
1930	1936	21.12	17.35	0.00	3.77	0.00	19.54	0.00	1.58	0.00
1937	1938	20.41	18.20	0.00	2.21	0.00	20.39	0.00	0.02	0.00
1939	1939	19.94	18.42	0.00	1.52	0.00	19.92	0.00	0.02	0.00
1940	1940	19.94	18.42	0.00	1.52	0.00	19.92	0.00	0.52	0.00
1941	1950	19.93	18.41	0.00	1.52	0.00	19.41	0.00	0.52	0.00
1951	1960	19.93	18.41	0.00	1.52	0.00	19.91	0.00	0.02	0.00

REMARKS: Layout is to scale as of 1939

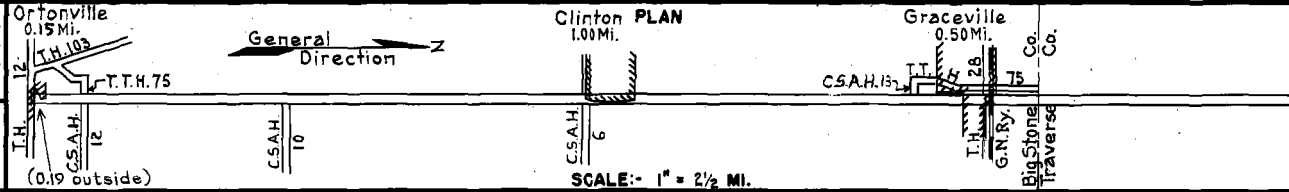
(1) This work not done under these project numbers but lies within the limits of these projects. (2) 2" Bit mat on 6" Stab. Gravel Base 12' Rt. & Lt. of conc. slab for 17 Mi. in Clinton.

PREPARED BY  
HIGHWAY PLANNING SURVEY  
IN COOPERATION WITH  
U.S. PUBLIC ROADS ADMINISTRATION

STATE OF MINNESOTA  
DEPARTMENT OF HIGHWAYS  
ROAD LIFE STUDIES  
CONSTRUCTION PROJECT LOG RECORD

CONTROL SECTION 0608  
TRUNK HIGHWAY 75  
COUNTY Big Stone  
DISTRICT 4B

LIMITS: Jct. T.H. 12 in Ortonville - N. Co. Line



YEAR BUILT	PROJECT N <sup>o</sup>	DESCRIPTION			CODE N <sup>o</sup>
		TYPE	WIDTH	THICKNESS	
C		Grading	40'		
1941	0608-08	Gravel			825 C.Y./Mile.
	0608-09	1-Culvert			C46X50.
C		Seeding			Seed supplied by R.S.D.(S.P.0608-15-16) Maint. Dept.
1941	A.F.E. 36				
	A.F.E. 29				
C		Stab. Grav. Base	32'	6 1/2"	
1941	0608-04	Bit. Surf. Treat.	26'	3/4"	
C		Grading	40'		
1941	0608-10	Gravel			1032 C.Y./Mile.
	0608-17	1-Cattle Pass			5'11"X44' C.M.
C		Seeding			Seed supplied by R.S.D.(S.P.0608-18) Maint. Dept.
1941	A.F.E. 62				
C		Concrete	22'	9-69	
1942	0608-13	Grav. Shoulders	3"		8' Rt. & Lt.
	0608-14	Bit. Widening (2)	2"		
C		Stab. Grav. Should.			8' Rt. & Lt. Maint. Dept.
1942	A.F.E. 30				
C		Surf. Consolidation			712 C.Y./Mile.
1942	A.F.E. 6	Stab. Gravel			Maint. Dept.
M		Bit. Fog Seal			RC-2, 690 Gal./Mi.
1943	A.F.E. 4				Maint. Dept.
M		Spot Treat.			RT-6, 9820 Gal./Mi.
1945	A.F.E. 4	Bit. Surf. Repair	24'		Grav. 458 C.Y./Mi. Maint. Div.
C		P.C. Concrete	22'	9-69	
1946	0608-19	Gravel Shoulders	3"		8' Rt. & Lt.
C		Bit. Resurfacing			MC-3, 10930 Gal.
1947	A.F.E. 30	Mixed Bit.	24'	1" Agg.	652 Tons
C		P.C. Concrete	22'	9-7-9	
1947	0606-02	Grav. Shoulders			8' Rt. & Lt.
(D)					
C		P.C. Concrete	22'	97-9	
1950	0608-27				

LINE	1	2	3	4	5	6	7	8	9	10	11	12	13	14
1	Alignment change shortens 0.013 miles 8.59													
2														
3														
4	7.36													
5														
6	10.57													
7	1.25	1.08	0.92	0.75	0.57	0.40	0.23	0.07	0.13	1.79	0.87	0.38	1.00	
8	7.36													
9														
10	0.50													
11	8.36													
12	1.21	7.15												
13														
14														

YEARS FROM	TO	TOTAL MILES	UNINCORPORATED		INCORPORATED		RURAL		URBAN	
			RDWY. MI.	BR. MI.	RDWY. MI.	BR. MI.	RDWY. MI.	BR. MI.	RDWY. MI.	BR. MI.
1961	1961	19.93	18.43	0.00	1.50	0.00	19.93	0.00	0.00	0.00
1962	1964	19.93	18.43	0.00	1.52	0.00	19.91	0.00	0.02	0.00
1965		19.93	18.28	0.00	1.65	0.00	19.78	0.00	0.15	0.00

REMARKS: See Sheet No 1  
(1) Intersection paved with C.S. 0606 (T.H. 28). Contract not final but work substantially complete in '47



