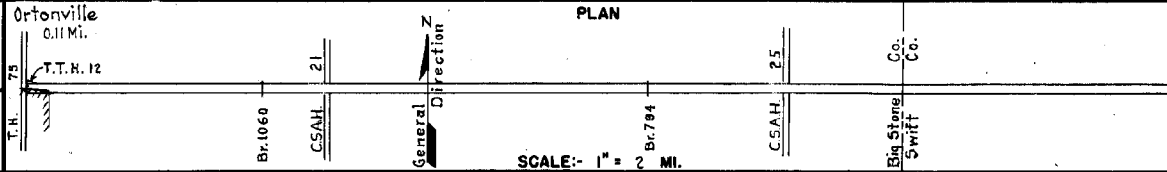


PREPARED BY
HIGHWAY PLANNING SURVEY
IN COOPERATION WITH
U. S. PUBLIC ROADS ADMINISTRATION


STATE OF MINNESOTA
DEPARTMENT OF HIGHWAYS
ROAD LIFE STUDIES
CONSTRUCTION PROJECT LOG RECORD

CONTROL SECTION 0603
TRUNK HIGHWAY 12
COUNTY Big Stone
DISTRICT 49

LIMITS: Jct. T.H. 73 in Ortonville - E. Co. Line



YEAR BUILT	PROJECT N ^o	DESCRIPTION			CODE N ^o
		TYPE	WIDTH	THICK-NESS	
		Gravel	20'	2" 2/4"	No Record of Constr.
1919	12-26-1	Gravel	20'	3"	1200 C.Y./Mile.
1920	12-26-2	Gravel	20'	3"	1200 C.Y./Mile.
1920	12-26-4	Grading	26'		
1921	12-26-4	Gravel	20'	3"	1200 C.Y./Mile.
1921	12-26-3	Grading Br. N ^o 3528	26'	20'	30' C.D.G.
1922	12-26-3	Gravel	20'	3 1/2"	1400 C.Y./Mile. Maint. Dept. No Record of Constr. Taken over from City in 1934.
1934	12-26-24-2,3&4	Grading Br. N ^o 1060 Br. N ^o 794	32'		W.108 D. W.105 D.
1934	12-26-24-2	Gravel	30'	2 1/2"	Work Relief.
1935	12-26-24-3&4	Gravel	30'	2 1/2"	Work Relief.
1936	12-26-24-2,3&4	Gravel	20'	4"	1000 Tons/Mile.
1937	12-26-24-1A&B	Grading CaCl ₂ Stab. Grav.	32'	26" 12-14"	
1937	12-26-24-3&4	CaCl ₂ Stab. Grav. Bifum. Surf. Tr.	32'	26" 2 1/2" 7/8"	



YEARS FROM	TO	TOTAL MILES	UNINCORPORATED		INCORPORATED		RURAL		URBAN	
			RDWY. MI.	BR. MI.	RDWY. MI.	BR. MI.	RDWY. MI.	BR. MI.	RDWY. MI.	BR. MI.
1921	1933	14.08	12.82	0.01	1.25	0.00	14.07	0.01	0.00	0.00
1934	1960	15.25	15.14	0.00	0.11	0.00	15.14	0.00	0.11	0.00
1961	1961	15.25	15.25	0.00	0.00	0.00	15.25	0.00	0.00	0.00
1962		15.25	15.14	0.00	0.11	0.00	15.14	0.00	0.11	0.00

REMARKS: Layout is to scale as of 1934

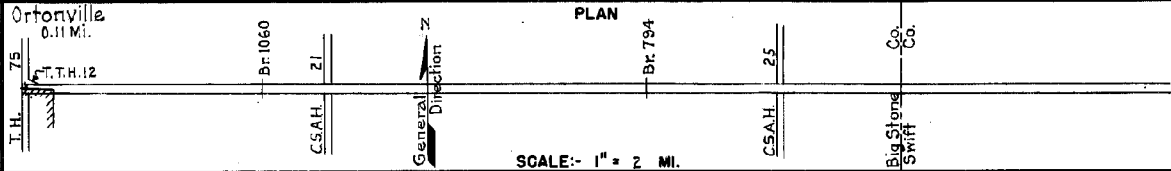
(1) This work not done under this project number but lies within the limits of this project

PREPARED BY
HIGHWAY PLANNING SURVEY
IN COOPERATION WITH
U.S. PUBLIC ROADS ADMINISTRATION


STATE OF MINNESOTA
DEPARTMENT OF HIGHWAYS
ROAD LIFE STUDIES
CONSTRUCTION PROJECT LOG RECORD

CONTROL SECTION 0603
TRUNK HIGHWAY 12
COUNTY Big Stone
DISTRICT 4B

LIMITS: Jct. T.H. 75 in Ortonville - E. Co. Line



YEAR BUILT	PROJECT N°	DESCRIPTION			CODE N°
		TYPE	WIDTH	THICKNESS	
1936	12-26-24-2 0603-01A&B	CaCl ₂ Stab. Grav. Mixed Bitum.	24'	6" 11"	
M	1940 A.F.E. 9	Bit. Seal Coat			Em. 1,371 Gal./Mi. Grav. 120 C.Y./Mi. Maint. Dept.
M	1942 A.F.E. 12	Spot Treat. Bit. Surf. Repair			Asp. 2,118 Gal./Mi. Grav. 40 C.Y./Mi. Maint. Dept.
M	1943 A.F.E. 4	Spot Treat. Bit. Surf. Repair			MG2, 1,439 Gal./Mi. Maint. Dept.
M	1944 A.F.E. 4	Spot Treat. Bit. Surf. Repair	24'		Bit. 1,395 Gal./Mi. Grav. 55 C.Y./Mi. Maint. Div.
C	1944 A.F.E. 20	Misc. Ditching			
C	1944 A.F.E. 21	Revetment, Slope Protection			Maint. Div.
C	1945 0603-04	Subgrade Treat. Sand Grav. Fill Gravel Base	32'	3"	6000 C.Y./Mi.
C	1945 A.F.E. 99 Job 2(10)	Bit. Surf. Treat. (1) (Mixed Prime)	24-27'		RT-6, 12,705 Gal./Mi. Maint. Div.
M	1946 A.F.E. 4	Spot Treat. Bit. Surf. Repair	24'		RC2 & RC3, 33,959 G. Agg. 810 C.Y.
M	1947 A.F.E. 4	Spot Treat. Bit. Surf. Repair & Fog Seal.	24'		MG3 & RC2, 38,500 Gal. Agg. 800 Tons
C	1948 A.F.E. 19	Bit. Resurfacing			AC-1, 15,563 Tons
C	1948 A.F.E. 20	Plant Mix Bit. Spot Base & Subgr. Cor.	24'	1 1/2"	MC2 & RC5, 27,127 Gal. added
M	1951 A.F.E. 4	Bit. Fog Seal	24'		RG2 & MG2, 32,048 Gal. Agg. 921 C.Y.
M	1956 A.F.E. 605	Light Bit. Seal	24'		RC-2, 27,099 Gal. Agg. 960 C.Y.
M	1957 A.F.E. 604	Spot Treat. Bit. Surf. Repair	24'		MC-2, 4,150 Gal. Agg. 263 Tons



YEARS FROM	TOTAL TO	UNINCORPORATED		INCORPORATED		RURAL		URBAN	
		RDWY. MI.	BR. MI.	RDWY. MI.	BR. MI.	RDWY. MI.	BR. MI.	RDWY. MI.	BR. MI.

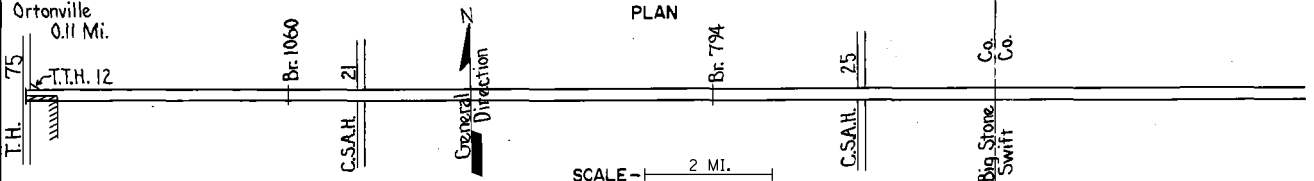
REMARKS: See Sheet N°1
(1) Additional minor spot treatments not shown.

PREPARED BY
TRAFFIC AND PLANNING DIVISION
IN COOPERATION WITH
U.S. DEPARTMENT OF COMMERCE
BUREAU OF PUBLIC ROADS


STATE OF MINNESOTA
DEPARTMENT OF HIGHWAYS
ROAD LIFE STUDIES
CONSTRUCTION PROJECT LOG RECORD

CONTROL SECTION 0603
TRUNK HIGHWAY 12
COUNTY Big Stone
MAINTENANCE DISTRICT 4B

LIMITS: Jct. T.H. 75 in Ortonville - E. Co. Line
Ref. Pt. 001+00.350 - 016+00.630



YEAR BUILT	PROJECT NO	DESCRIPTION			REMARKS
		TYPE	WIDTH	THICKNESS	
M 1962		Light Bit. Seal	25'		RS-2, 27891 Gals. Agg. 934 C.Y.
C 1972	0603-06	Plant Mix Bit. Gravel Shoulder	24'	1 1/2"	
M 1984	SF	Spot Bit. Overlays	24'	1 1/2"	Sp. 2331 1438 Tons
C 1987	SF	Bit. Overlay	24'	1 1/2"	Spec 2341
C 1987	SF	Bit. Overlay	24'	1 1/2"	Spec 2341
C 1988	4339	Bit. Overlay	24'	1 1/2"	Spec 2341
M 1988	SF	Agg. Shouldering	2'	3"	Class 1
M 1998	M98456	Bit. Overlay Gravel Shoulder	24' 4'	1 1/2" 1 1/2"	Spec. 2350 Class 1
S 2006	0603-11	Bit. Surfacing Gravel Sidrs.	24' 3'	1 1/2" var.	Spec. 2360 Class 1
2014	8824-115	Milled Rumble Strips Intermittent profile LT & RT		8"	



YEARS		TOTAL MILES	UNINCORPORATED		INCORPORATED		RURAL		URBAN	
FROM	TO		RDWY. MI.	BR. MI.	RDWY. MI.	BR. MI.	RDWY. MI.	BR. MI.	RDWY. MI.	BR. MI.

REMARKS: See Sheet No. 1