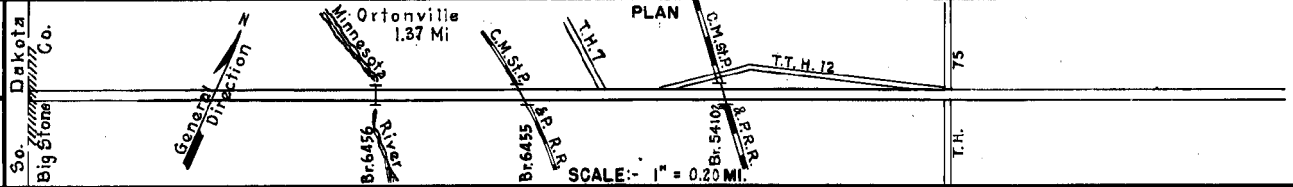


PREPARED BY
HIGHWAY PLANNING SURVEY
IN COOPERATION WITH
U.S. PUBLIC ROADS ADMINISTRATION


STATE OF MINNESOTA
DEPARTMENT OF HIGHWAYS
ROAD LIFE STUDIES
CONSTRUCTION PROJECT LOG RECORD

CONTROL SECTION 0602
TRUNK HIGHWAY 12
COUNTY Big Stone
DISTRICT 4B

LIMITS: in Ortonville
W. State Line (W. Corp. Limits of Ortonville)-Jct. T.H. 75



YEAR BUILT	PROJECT N°	DESCRIPTION			CODE N°
		TYPE	WIDTH	THICKNESS	
		Gravel	22'		No Record of Constr. Added in 1934.
		Br. # 3398 & 3467			50' C.A. & C.D.G.-U.P.
		Concrete	27'		No Record of Constr. Added in 1934.
		Gravel	20'		No Record of Constr. Taken over in 1934.
		Br. N° M-1233			Wood Pile-U.P.
1937	12-148-21-A&B	Grading	32'		
		CaCl ₂ Stab. Grav.	26'	12"	(1)
		Br. 5410	30'		T.P.G.-U.P.
1938	0602-01A&B	Mixed Bitum.	24'	1"	
C	A.F.E. 53	Regrading			
1940	A.F.E. 27	Mixed Bitum.	24'	1"	13795 Gal. Maint. Dept.
M	A.F.E. 4	Bit. Retreat.			MC2, 8004 Gal./Mi. Grav. 289 C.Y./Mi. Maint. Dept.
1942	A.F.E. 4	Bit. Surf. Repair	24'		Bit. 5248 Gal./Mi. Grav. 208 C.Y./Mi. Maint. Div.
M	A.F.E. 23	Subgrade Treat.	26'		RT. 6, 6040 Gal./Mi. Grav. 221 C.Y./Mi. Maint. Div.
1945	A.F.E. 4	Bit. Surf. Repair	24'		
M	A.F.E. 4	Bit. Surf. Repair	24'		SC3, 4666 Gal. Agg. 202 C.Y.
1946	A.F.E. 4	Bit. Surf. Repair	24'		
M	A.F.E. 4	Bit. Surf. Repair	24'		SC3, 11087 Gal. Agg. 593 C.Y.
1949	A.F.E. 4	Bit. Surf. Repair	24'		
M	A.F.E. 4	Spot Treat.	24'		SC3, 3780 Gal. Agg. 185 C.Y.
1951	A.F.E. 4	Bit. Surf. Repair	24'		
M	A.F.E. 604	Spot Treat.	24'		MC2&SC3, 4478 Gal. Agg. 210 C.Y.
1953	A.F.E. 604	Bit. Surf. Repair	24'		
C	0602-06	Br. 6456 (60' C.D.G.)	30'		On new alignment Not in use until 1954



FROM	TO	TOTAL MILES	UNINCORPORATED		INCORPORATED		RURAL		URBAN	
			ROWY. MI.	BR. MI.	ROWY. MI.	BR. MI.	ROWY. MI.	BR. MI.	ROWY. MI.	BR. MI.
1934	1936	1.40	0.00	0.00	1.39	0.01	0.00	0.00	1.39	0.01
1937	1953	1.46	0.00	0.00	1.45	0.01	0.00	0.00	1.45	0.01
1954	1960	1.37	0.00	0.00	1.36	0.01	0.00	0.00	1.36	0.01
1961	1961	1.37	0.02	0.00	1.34	0.01	0.02	0.00	1.34	0.01
1962		1.37	0.00	0.00	1.36	0.01	0.00	0.00	1.36	0.01

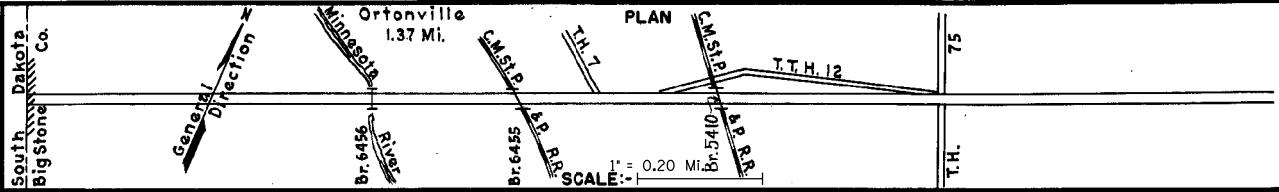
REMARKS: Layout is to scale as of 1937 Plan revised for 1954 relocation.
(1) 3" Plain gravel lower course and 9" stab. gravel placed in 4", 3" & 2" layers.

PREPARED BY
HIGHWAY PLANNING SURVEY
IN COOPERATION WITH
U.S. PUBLIC ROADS ADMINISTRATION


STATE OF MINNESOTA
DEPARTMENT OF HIGHWAYS
ROAD LIFE STUDIES
CONSTRUCTION PROJECT LOG RECORD

CONTROL SECTION 0602
TRUNK HIGHWAY 12
COUNTY Big Stone
DISTRICT 48

LIMITS: in Ortonville
W. State Line (W. Corp. Limits of Ortonville)-Jct T.H. 75
Ref. Pt. 000+00.000 - 001+00.350



YEAR BUILT	PROJECT N°	DESCRIPTION			CODE N°
		TYPE	WIDTH	THICKNESS	
M 1954	A.F.E. 604	Bit. Surf. Repair	24'		SC-3, 14863 Gal. Agg. 965 Tons
					Transferred from T.H. 103 (C.S. 0609) in 1953.
		Concrete	36'		
C 1954	0602-05	Br. 6455			120' B.S.-U.P.
	0602-08	Grading	38'		
	(2) 0602-10	Concrete	22'	97.9'	
M 1955	A.F.E. 604	Spot Treat Bit. Surf. Repair	24'		MC-2, 1315 Gal. Agg. 84 Tons (balance on old road)
M 1956	A.F.E. 604	Spot Treat Bit. Surf. Repair	24'		MC-2, 2190 Gal. Agg. 140 Tons
M 1957	A.F.E. 604	Spot Treat Bit. Surf. Repair	30'		MC-2, 4452 Gal. Agg. 281 tons
M 1972	SF	Joint Seal			
C 1975	0602-14 RF 224-1(32)	WIDENING P.Mix. Bit. Surf. SHOULDERS	28'	1 1/2"	
C 1979	0602-15 ROS 00QS(45)	Traffic Barrier Inst.			At Br. No. 6456
M 1983	0602-16	Remove & Replace Bit. Shoulder	10'	3"	1436 Ton
C 1984	0602-17	Grading, Bituminous Truck Climb Lane	12'	1 1/2"	8' Lt shldr work Spec 2331, 2341 agg base
C 1991	0602-21	Grading, Bituminous Truck Climb Lane	12'	1 1/2"	Spec 2331, 2341
M 1993	93026	Major Crack Repair			
S 2002	0602-23	Remove Bit-Widening Bituminous Overlay	3'	3"	Spec 2350



YEARS FROM	TOTAL TO	UNINCORPORATED		INCORPORATED		RURAL		URBAN	
		RDWY. MI.	BR. MI.	RDWY. MI.	BR. MI.	RDWY. MI.	BR. MI.	RDWY. MI.	BR. MI.

REMARKS: See Sheet No. 1
(2) Contract not final but work substantially complete.

