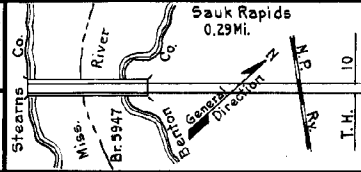


PREPARED BY
HIGHWAY PLANNING SURVEY
IN COOPERATION WITH
U.S. PUBLIC ROADS ADMINISTRATION

STATE OF MINNESOTA
DEPARTMENT OF HIGHWAYS
ROAD LIFE STUDIES
CONSTRUCTION PROJECT LOG RECORD

CONTROL SECTION 0509
TRUNK HIGHWAY 152
COUNTY Benton
DISTRICT 3B


LIMITS: (In Sauk Rapids) W. end of Miss. River Bridge (W. Co. Line) - Jct. T.H. 10



PLAN

SCALE:- 1" = 0.10 MI.

YEAR BUILT	PROJECT N ^o	DESCRIPTION			CODE N ^o
		TYPE	WIDTH	THICKNESS	
1948	05-501-01 73-503-01	Bridge 5947	27'		561' D.T.
1948	05-501-03	Grading Stab. Gravel	36' 28'	2"	1200 C.Y./Mi.
1948		Mixed Bit.	30'		No Record of Const. Added in 1949
1952 (1)	0509-01	Plant Mix Bit	24'	1 1/2" added	
1957 M	A.F.E. 605	Light Bit. Seal	25'		RC-2, 346 Gal. Agg. 16 C.Y.
1963 M	C	Light Bit. Seal	25'		RS-2K, 347 Gal. Agg. 15 C.Y.
		Plant Mix Bit	27 1/2'		
		Grading Base			



YEARS		TOTAL MILES	UNINCORPORATED		INCORPORATED		RURAL		URBAN	
FROM	TO		ROWY. MI.	BR. MI.	ROWY. MI.	BR. MI.	ROWY. MI.	BR. MI.	ROWY. MI.	BR. MI.
1949	1970	0.29	0.00	0.00	0.18	0.11	0.00	0.00	0.18	0.11
1971		3.31	1.55	0.00	1.51	0.15	1.55	0.00	1.16	0.15

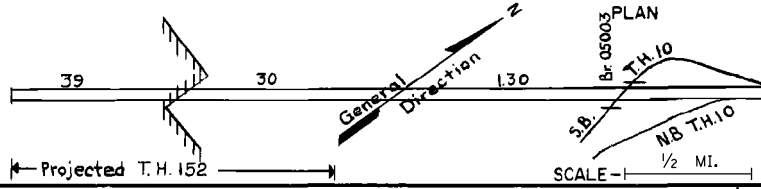
REMARKS: Layout is to scale as of 1949.
(1) Contract not final but work substantially complete.

PREPARED BY
TRAFFIC AND PLANNING DIVISION
IN COOPERATION WITH
U.S. DEPARTMENT OF COMMERCE
BUREAU OF PUBLIC ROADS


STATE OF MINNESOTA
DEPARTMENT OF HIGHWAYS
ROAD LIFE STUDIES
CONSTRUCTION PROJECT LOG RECORD

CONTROL SECTION 0509
TRUNK HIGHWAY 152
COUNTY Benton
MAINTENANCE DISTRICT 38

LIMITS: (In Sauk Rapids) W. End of Mississippi River Bridge
(W. Co. Line) - Jct. T.H. 10
Ref Pt 153+00.940 - 155 00.656



YEAR BUILT	PROJECT NO	DESCRIPTION				REMARKS
		TYPE	WIDTH	THICKNESS		
C		Grading & Base	20'36"	5 1/4"		
1971	0509-05	P.C. Conc.	2@24'	8"		
		Plant Mix Bit Should.	3@10'	1 1/2"		
C		Br. 05003				
1971	0509-04	Br. 05003				
C		Bit Overlay, Bit Shoulders and Storm Sewer	Var.	1 1/2"	Spec. 234	
1984	0509-17	Bit Overlay, Bit Shoulders and Storm Sewer	Var.	1 1/2"	Spec. 235	
C		Grading	42'			
1994	0509-23	Surfacing	38'	48"		
		Br. 05011				
C		Grading	42'			
1995	0509-27	Bituminous	24'	5 1/2"		
		Shoulder Work				
M		Grind Concrete				
2004	0509-31	Fencing				
2005	8823-66	Microsurfacing			Class II	
2008	8823-120	Seal Coat			Type FA3	
2015	0509-34	Grading/Agg. Base	var.	6"	Class 5	
		Conc. Surfacing	var.	var.		
		Bit. Shldrs (LT)	10'	4"	Spec. 2360	



YEARS		TOTAL MILES	UNINCORPORATED		INCORPORATED		RURAL		URBAN	
FROM	TO		RDWY. MI.	BR. MI.	RDWY. MI.	BR. MI.	RDWY. MI.	BR. MI.	RDWY. MI.	BR. MI.

REMARKS: Layout is to Scale as of 1971. For old Construction See Sheet 1