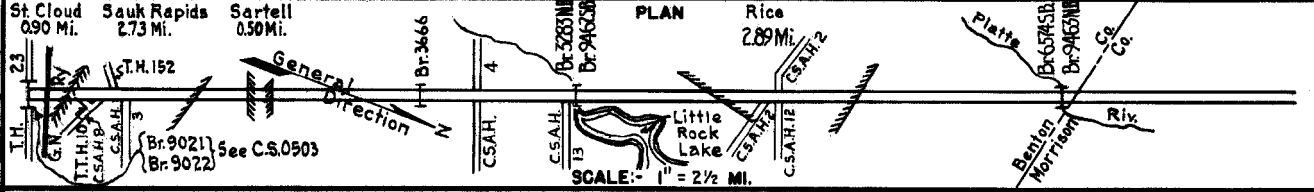


PREPARED BY  
HIGHWAY PLANNING SURVEY  
IN COOPERATION WITH  
U. S. PUBLIC ROADS ADMINISTRATION


STATE OF MINNESOTA  
DEPARTMENT OF HIGHWAYS  
ROAD LIFE STUDIES  
CONSTRUCTION PROJECT LOG RECORD

CONTROL SECTION 0502  
TRUNK HIGHWAY 10  
COUNTY Benton  
DISTRICT 3B

LIMITS: Jct. T.H. 23 in St. Cloud - North Co. Line



YEAR BUILT	PROJECT N <sup>o</sup>	DESCRIPTION			CODE N <sup>o</sup>
		TYPE	WIDTH	THICKNESS	
1921	10-27-26B	Grading	30'		
1921	10-27-24	Br. N <sup>o</sup> 3283	24'		55' B.S.
1921	10-27-23	Br. N <sup>o</sup> 3570	19'		120' H.T.
1922	10-27-21-ABCAD	Grading Br. N <sup>o</sup> 3666	30' 20'		18' C.S.
1922	10-27-21-1,2,3	Concrete	18'	7 1/2"	
1922	10-27-21-1	Concrete	50'	7 1/2"	2-25' Strips with 21'-25' parking area between.
1932	10-27-21D	Concrete	20'	9-7-9	
1936	10-27-21	Br. N <sup>o</sup> 3283	30'		Replaces Old Br. 3283, 52' B.S.
1936	10-27-21-2	Br. N <sup>o</sup> 3666	40'		18' C.S. Br. Widening.
C	0502-02	Plant Mix. Bit. Widen.	2-25'	7"	Between 2-25' old concrete strips.
C	A.F.E. 19	Mixed Bit. on old concrete	18'	1 1/2"	RT-4, 7373 Gal./Mi. Gray, 455 C.Y./Mi. Maint. Div.
M	A.F.E. 4	Bit. Fog Seal			RC-2, 1759 Gal. Agg. 68 C.Y.
C	A.F.E. 30	Gravel Shoulders			2706 C.Y.
C	0502-10	Br. 6574	30'		125' C.D.G.



YEARS FROM TO	TOTAL MILES	UNINCORPORATED		INCORPORATED		RURAL		URBAN	
		ROWY. MI.	BR. MI.	ROWY. MI.	BR. MI.	ROWY. MI.	BR. MI.	ROWY. MI.	BR. MI.
1922-1933	26.79	13.97	0.03	6.79	0.00	17.27	0.03	3.49	0.00
1934-1949	20.61	13.97	0.03	6.62	0.00	17.27	0.03	3.32	0.00
1950-1992	20.61	13.97	0.03	6.61	0.00	17.26	0.03	3.32	0.00
1953-1961	20.92	13.97	0.03	6.92	0.00	17.26	0.03	3.63	0.00
1962-1970	21.05	13.99	0.04	7.02	0.00	17.38	0.04	3.63	0.00

REMARKS: Layout is to scale as of 1934

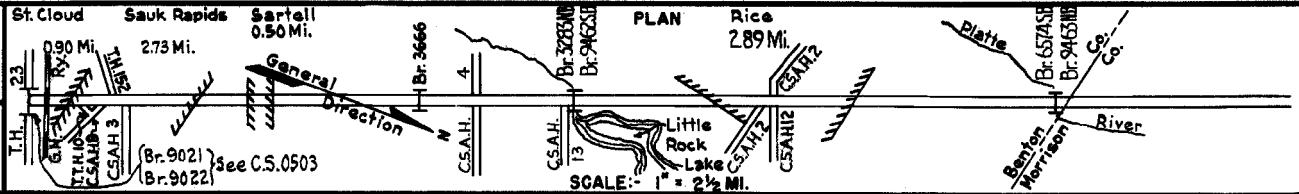
SEE SHEET No. 4

PREPARED BY  
HIGHWAY PLANNING SURVEY  
IN COOPERATION WITH  
U.S. PUBLIC ROADS ADMINISTRATION


STATE OF MINNESOTA  
DEPARTMENT OF HIGHWAYS  
ROAD LIFE STUDIES  
CONSTRUCTION PROJECT LOG RECORD

CONTROL SECTION 0502  
TRUNK HIGHWAY 10  
COUNTY Benton  
DISTRICT 38

LIMITS: Jct. T.H. 23 in St. Cloud - N. Co. Line



YEAR BUILT	PROJECT N°	DESCRIPTION			CODE N°
		TYPE	WIDTH	THICKNESS	
C	1950 0502-08	Grade Widening Base (1) Plant Mix Bit. (2)	40'	2 1/2"	
C	1951 0502-13	Install S.C. Pipe-Arch Culvert			46' x 59"
M	A.F.E. 5	Bit. Seal Coat (18.63 MI)			RCS-4, MGO 80505 Gal.
1952	A.F.E. 32	Bit. Seal Coat (18.63 MI)			Agg. 4263 C.Y.
	A.F.E. 37	Spot Bit. Shoulder (0.07 MI)			
C	1952 0502-16	Plant Mix Bit.	11'-8"	3"	On old 50' Conc. with 21'-25' Plant Mix Cfr.
C	0502-11	Grading	650'		1.0' Select Mat'l
1953	0502-14	Concrete	448' 9"-9'		1.88 Mi. Divided Highway
C	0502-15	Xing Signals			
1953	0502-17	Traffic Signals			
C	1954 0501-06	Traffic Signals			
M	1955 A.F.E. 826	Bit. Surf. Repair & Shoulder Resurf.	24'		604 Tons of Bit. Mix
C	1955 0502-19	Traffic Signals			
1956	0502-21				
C	1960	Storm Sewer in Sauk Rapids			By Maint. Dist.
C	1962 0502-23	Grading, Sub-base Gravel Base Road Mix Bit Base*	40' 26'	6" 2"	Divided Highway * 2-76 roadway for 2.42 mi.
C	0502-9462	Br. 9462	30'		114' PCS, SB Rdwy.
1962	0502-9463	Br. 9463	30'		164' C.D.G. NB Rdwy.
C	1963 0502-29	Traffic Signals			
C	1963 SF	(Service Drive) Grade, Sub-base Mixed Bit.	30' 24'	1 1/2"	



YEARS FROM	TOTAL TO	UNINCORPORATED		INCORPORATED		RURAL		URBAN	
		RDWY. MI.	BR. MI.	RDWY. MI.	BR. MI.	RDWY. MI.	BR. MI.	RDWY. MI.	BR. MI.

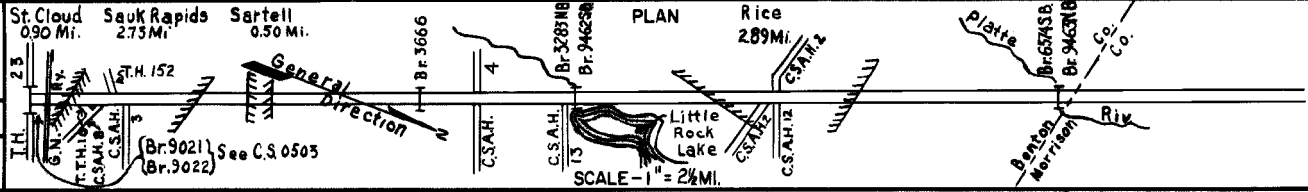
REMARKS: See Sheet No. 1  
 (1) Old Conc. widened to 24' on entire job except in spots where removed and new 24' conc. base placed. Conc. base on town sections widened var. width with Grav. base. (2) 0.12 Mi. Combination Type in Rice, old conc. not resurf. full width.  
 (3) Contract not final but work substantially complete. (4) New Southbound roadway Mi. Pt. 8.95 to 12.49 New Northbound Mi. Pt. 12.81 to 14.14 & 16.31 to 21.05.  
 Above length includes 0.16 mi. temp. connection South end.

PREPARED BY  
TRAFFIC AND PLANNING DIVISION  
IN COOPERATION WITH  
U.S. DEPARTMENT OF COMMERCE  
BUREAU OF PUBLIC ROADS


STATE OF MINNESOTA  
DEPARTMENT OF HIGHWAYS  
ROAD LIFE STUDIES  
CONSTRUCTION PROJECT LOG RECORD

CONTROL SECTION 0502  
TRUNK HIGHWAY 19  
COUNTY Benton  
DISTRICT 3B

LIMITS: Jct. T.H. 23 in St. Cloud - North Co. Line



YEAR BUILT	PROJECT NO	TYPE	DESCRIPTION		REMARKS
			WIDTH	THICKNESS	
M 1964	Maint Div C	Light Bit Seal	25'		RS-2K, 16705 Gal. Agg. 650 C.Y.
C 1966	0502-31	Plant Mix Bit Bit Shoulders	20'24"	4"	3/8" Bit Seal Cont added in 1970 (0502-00)
C 1970	0502-32	Grading Br. 05004 Br. 05006	49'-52"		Under Co. Rd. 46
C 1970	0502-38	Br. 05005			Under Access Rd. F
C 1971	0502-33	Grading Base PC Concrete Plant Mix Bit Shoulder	20'30" 20'24"	2 1/2" 8"	Agg. Base Reinforced



SEE SHEET 4 FOR PLAN SUBSEQUENT TO 1971

YEARS		TOTAL MILES	UNINCORPORATED		INCORPORATED		RURAL		URBAN	
FROM	TO		RDWY. MI.	BR. MI.	RDWY. MI.	BR. MI.	RDWY. MI.	BR. MI.	RDWY. MI.	BR. MI.

REMARKS: See Sheet No. 1

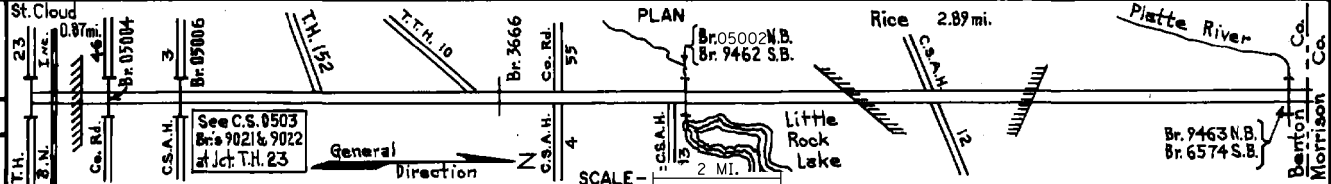
PREPARED BY  
TRANSPORTATION & TRANSIT PLANNING & PROGRAMMING DIVISION  
IN COOPERATION WITH  
U.S. DEPARTMENT OF TRANSPORTATION-BUREAU OF PUBLIC ROADS

STATE OF MINNESOTA  
DEPARTMENT OF HIGHWAYS  
ROAD LIFE STUDIES  
CONSTRUCTION PROJECT LOG RECORD


See Sheets 1, 2 and 3 for  
Plan Prior to 1972

CONTROL SECTION 0502  
TRUNK HIGHWAY 10  
COUNTY Benton  
DISTRICT 3B

LIMITS: Jct. T.H. 23 in St. Cloud - North Co. Line  
Ref. Pt. 178+00.015 - 156+00.961



YEAR BUILT	PROJECT NO.	DESCRIPTION	WIDTH	THICKNESS	REMARKS
C 1972	0502-58	Turn Lanes			(5)
M 1972	SF	Joint Seal			200 lbs. at Br. 9462
C 1979	0502-55	Bit. SHOULDER CONSTRUCTION	3' 14"	10" base 5 1/2"	BASE 1153 Ton Bit. Mat'l. 466 Ton
C 1991	0502 SF	Placing Conc. Pvrnt.			
C 1983	0502-6574	Br. 6574	44'-2"	9" Min.	Widened from 30' to 44'-2"
C 1983	0502-68	14) Turn Lanes Intersection & Shoulder Reconst.	13' 3"	1 1/2" 2"	Spec 2341 at St. Germain St. Spec. 2331
C 1983	0502-71	Traffic Control Signal System & Signs			Jct. T.H. 10 and St. Germain St. in St. Cloud
M 1985	SF	Conc. Pvrnt. Rehabilitation			Cont. # 4121
C 1987	0502-74	Bit. Overlay Edge Drains	24'	2 1/2"	Spec 2331, 2341
M 1987	4253	Edge Drains			
C 1990	0502-72, 78	Bit. Overlay Edge Drains	24'	3"	Spec 2341, 2361
C 1991	0502-73	Remove Br. 3823 Const Br. 05002			
M 1991	4440	Agg. Shouldering	1'		



YEARS		TOTAL MILES	UNINCORPORATED		INCORPORATED		RURAL		URBAN	
FROM	TO		RDWY. MI.	BR. MI.	RDWY. MI.	BR. MI.	RDWY. MI.	BR. MI.	RDWY. MI.	BR. MI.
1971		20.13	16.33	0.04	3.76	0.00	16.33	0.04	3.76	0.00

REMARKS: Layout is to scale as of 1972.  
(5) Right and Left Turn Lanes at Co. Rd. 40, Rock E. St., Land Castle, C.S.A.H. 13, Trailer Park, Township Rd. 12, Right Turn at Twp. Rd. 6, Twp. Rd. 8, Twp. Rd. 5, Service Rd. Left turn at Twp. 5 & 6, end Service Rd.



