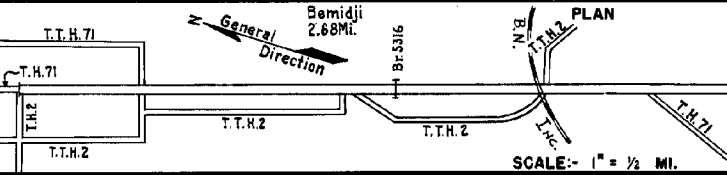


PREPARED BY  
HIGHWAY PLANNING SURVEY  
IN COOPERATION WITH  
U.S. PUBLIC ROADS ADMINISTRATION

STATE OF MINNESOTA  
DEPARTMENT OF HIGHWAYS  
ROAD LIFE STUDIES  
CONSTRUCTION PROJECT LOG RECORD

CONTROL SECTION 0407  
TRUNK HIGHWAY 2  
COUNTY Beltrami  
DISTRICT 2A

LIMITS: In Bemidji  
North Jct. T.H.71 - South Jct. T.H.71



YEAR BUILT	PROJECT N°	DESCRIPTION			CODE N° DIST	
		TYPE	WIDTH	THICK-NESS		
		Concrete Br. N° 2366 (1)	V.W. 24'		No Record of Constr 168 Conc. Arch.	
1926	2-8-44	Grading	40'			
1927	2-8-44	Gravel	32'		1759 C.Y./Mile.	
1928	2-8-44	Tarmac Tr. Gravel	24'		10534 Gal./Mile. Maint. Dept.	
1931	2-4-47	Grading	40'		Not used until 1932.	
1932	2-4-47	Concrete	20'	9-7-9		
1932	2-4-47A	Concrete	20'	9-7-9	Widened to 40' Date unknown	
		Concrete			City Paving, No Record of Constr Taken over in 1932.	
1932	2-4-47	Concrete	V.W.		Widening.	
1934	2-4-54	Grading Gravel Br. N° 5316	40' 40' 40'		4034 Tons/ Mile, 120 C.D.G.	134 934
1935	2-4-54	Oil Tr. Gravel	32'		1375 Gal./Mile. Maint. Dept.	
1936	2-4-54	Concrete	37-47			136
1937	2-4-54	Roadside Develop.				
C	0407-04	Widen Conc. Base Plant Mix Bit.	48-49	3"	On old conc. Base	351

YEARS		TOTAL MILES	UNINCORPORATED		INCORPORATED		RURAL		URBAN	
FROM	TO		RDWY. MI.	BR. MI.	RDWY. MI.	BR. MI.	RDWY. MI.	BR. MI.	RDWY. MI.	BR. MI.
1921	1925	2.13	0.00	0.00	2.10	0.03	0.00	0.00	2.10	0.03
1926	1931	2.24	0.00	0.00	2.21	0.03	0.00	0.00	2.21	0.03
1932	1951	2.71	0.00	0.00	2.65	0.03	0.00	0.00	2.65	0.03
1952		2.68	0.00	0.00	2.65	0.03	0.00	0.00	2.65	0.03

REMARKS: Layout is to scale as of 1934

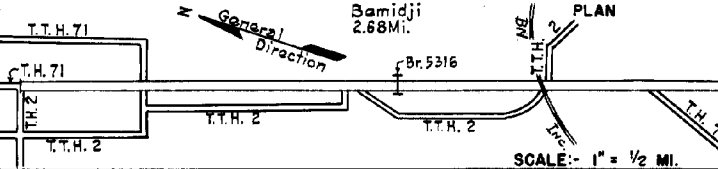
(1) Br. N° 2366 built in 1916  
(2) This work not done under these project numbers but lies within the limits of these projects  
(3) Contract not final but work substantially complete in 1951.

PREPARED BY  
HIGHWAY PLANNING SURVEY  
IN COOPERATION WITH  
U.S. PUBLIC ROADS ADMINISTRATION


STATE OF MINNESOTA  
DEPARTMENT OF HIGHWAYS  
ROAD LIFE STUDIES  
CONSTRUCTION PROJECT LOG RECORD

CONTROL SECTION 0407  
TRUNK HIGHWAY 2  
COUNTY Beltrami  
DISTRICT 2A

LIMITS: In Bemidji  
N. Jct. T.H. 71 - S. Jct. T.H. 71



YEAR BUILT	PROJECT N°	DESCRIPTION			CODE N°
		TYPE	WIDTH	THICK-NESS	
C	0407-05	Traffic Signals			352
C	0407-07	Traffic Signals			255
C	0407-08	Base Widening* Plant Mix Bit. Curb & Gutter	62'	3"	1158
M	1968	C	Light Bit. Seal	7/64"	1066
C	1970	0407-16	Br. 5316 Widening	52'	1769
C	1970	0407-16	Widening Pl. Mix Bit. Surf.	Var.	1769
C	1972	0407-17	Light Bit Seal	5/8"	1069
C	1977	0407-21	Asph. Cont. Seal	50'	1877
C	1979	0407-23	CHANNELIZATION ASPH. CONC. SEAL LIGHTING	3/4"	2078
C	1978	0407-22	Grass Surface	52'	2078



YEARS FROM	TOTAL MILES TO	UNINCORPORATED		INCORPORATED		RURAL		URBAN	
		RDWY. MI.	BR. MI.	RDWY. MI.	BR. MI.	RDWY. MI.	BR. MI.	RDWY. MI.	BR. MI.

REMARKS: See Sheet No. 1  
FOR OTHER PROJECTS SEE DIST. NOS. 2164, 3069