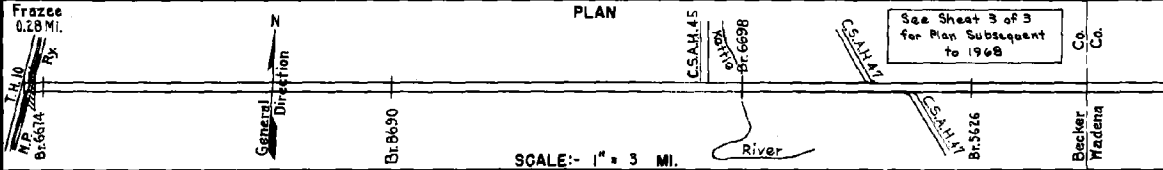


PREPARED BY
HIGHWAY PLANNING SURVEY
IN COOPERATION WITH
U.S. PUBLIC ROADS ADMINISTRATION


STATE OF MINNESOTA
DEPARTMENT OF HIGHWAYS
ROAD LIFE STUDIES
CONSTRUCTION PROJECT LOG RECORD

CONTROL SECTION 0306
TRUNK HIGHWAY 87
COUNTY Becker
DISTRICT 4A

LIMITS: Jct. T.H. 10 in Frazee - East Co. Line



YEAR BUILT	PROJECT N°	DESCRIPTION		CODE N°
		TYPE	WIDTH THICKNESS	
				No Record of Constr.
		Oil Tr. Gravel	23'	Added in 1934.
		Gravel	16" 4"	No Record of Constr.
		Br. N° 703, 638, 1867 & 730	7" 4" 1" 18"	50' L.T., 25' B.S., 12' B.S. & 18' B.S. Added in 1934.
1923		Grading	24'	Co. Job N° 2503.
		Gravel	16' 4"	Added in 1934.
1929		Gravel	24' 4"	Co. Job N° 2983 800 C.Y./Mile. Added in 1934.
1936	87-207-22	Br. N° 5626		WIDED.
1936	87-207-21	Crossing Signal		
C	1940 A.F.E. 29	Br. 638	24'	Widened by Gang 3
M		Widen Approaches		Maint. Dept.
M	1941 A.F.E. 14	Reshape & Surf. Consolidation		Grav. & Binder Soil 540 C.Y./Mi. Maint. Dept.
M	1941 A.F.E. 15	Regravel & Surf. Consolidation		Gravel & Binder Soil 195 C.Y./Mi. Maint. Dept.
C	1942 A.F.E. 21	Mixed Bit.	44' 1"	RT-6, 31050 Gal./Mi. Agg. 1516 C.Y./Mi. Maint. Dept.
M	1942 A.F.E. 6	Regravel & Surf. Consolidation		Gravel & Binder Soil 237 C.Y./Mi. Maint. Dept.
M	1944 A.F.E. 6	Grav. Resurfacing		204 C.Y./Mi. Maint. Div.
M	1947 A.F.E. 5	Grav. Resurfacing (Spots)		2024 C.Y.
C	1948 0306-05	Grading	30'	
		Stab. Gravel	29' 2"	1200 C.Y./Mi.
		Br. 6574 & 8690		C(11-14-1) D12 & C128D



YEARS		TOTAL MILES	UNINCORPORATED		INCORPORATED		RURAL		URBAN	
FROM	TO		ROWY. MI.	BR. MI.	ROWY. MI.	BR. MI.	ROWY. MI.	BR. MI.	ROWY. MI.	BR. MI.
1934	1947	27.81	26.33	0.01	0.86	0.01	26.93	0.01	0.86	0.01
1948	1951	27.00	26.71	0.01	0.28	0.00	26.11	0.01	0.28	0.00
1952	1953	27.17	26.89	0.00	0.28	0.00	26.89	0.00	0.28	0.00
1954	1967	27.52	26.74	0.00	0.28	0.00	26.74	0.00	0.28	0.00
See	Sheet	3 of 3								

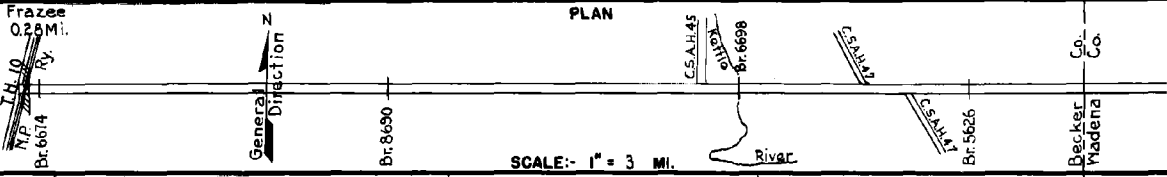
REMARKS: Layout is to scale as of 1934

PREPARED BY
HIGHWAY PLANNING SURVEY
IN COOPERATION WITH
U.S. PUBLIC ROADS ADMINISTRATION


STATE OF MINNESOTA
DEPARTMENT OF HIGHWAYS
ROAD LIFE STUDIES
CONSTRUCTION PROJECT LOG RECORD

CONTROL SECTION 0306
TRUNK HIGHWAY 87
COUNTY Becker
DISTRICT 4A

LIMITS: Jct. T.H. 10 in Frazee - E. Co. Line



YEAR BUILT	PROJECT N°	DESCRIPTION			CODE N°
		TYPE	WIDTH	THICKNESS	
C	1948 A.F.E. 32	Bit Surfacing Bit Surf-Treated (Mixed Prime)	24'	1/2"	MC-2, 12359 Gal. Agg. 306 CY.
C	1948 A.F.E. 7	Seeding			
C	1948 A.F.E. 21	Bit Surfacing Mixed Bit	24'	1"	MC-2 & 35C3, 11394 Gal. Agg. 6944 Tons
M	1970 A.F.E. 27 A.F.E. 6	Light Reshaping (Spots) Gravel Resurfacing (Spots)			7588 Tons
M	1951 A.F.E. 4	Light Bit. Seal Coat	24'		RCS-1, 15338 Gal. Agg. 461 CY.
C	1952 0306-07	Grading Gravel Br. 8758 & Br. 6698	32' 30'	1 1/2"	700 C.Y./M.I. C86 D & C 108 D
C	1953 0306-11	Sand-Grav. Sub-base Bit. Stab. Base Plant Mix Bit.	28' 28' 24'	0-6" 3-6" 1 1/2-2"	
C	1954 0306-09 0306-13	Grading Gravel 2 Cattle Passes	32' 28'	1 1/2"	700 C.Y./M.I. Precast Concrete
C	1956 0306-14	Sand-Grav. Sub-base Bit. Stab. Base Plant Mix Bit.	30' 30' 24'	5" 4" 1 1/2"	
M	1956 A.F.E. 818	Spot Shoulder & Ditch Repair			



YEARS		TOTAL MILES	UNINCORPORATED		INCORPORATED		RURAL		URBAN	
FROM	TO		RDWY. MI.	BR. MI.	RDWY. MI.	BR. MI.	RDWY. MI.	BR. MI.	RDWY. MI.	BR. MI.

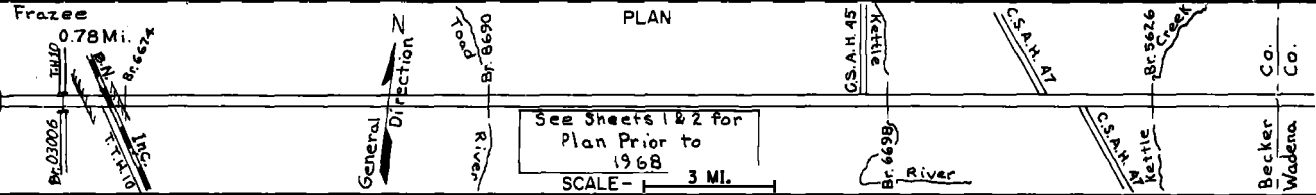
REMARKS: See Sheet No. 1

PREPARED BY
TRAFFIC AND PLANNING DIVISION
IN COOPERATION WITH
U.S. DEPARTMENT OF COMMERCE
BUREAU OF PUBLIC ROADS


STATE OF MINNESOTA
DEPARTMENT OF HIGHWAYS
ROAD LIFE STUDIES
CONSTRUCTION PROJECT LOG RECORD

CONTROL SECTION 0306
TRUNK HIGHWAY B7
COUNTY Becker
DISTRICT AA

LIMITS: Jct. T.H. 10 - E. Co. Line
Ref. Pt. 000+00.000 - 029+00.372



YEAR BUILT	PROJECT NO	DESCRIPTION	WIDTH	THICKNESS	REMARKS
C		Grading			2.17 mi. transferred in
1968	0302-27	Gr. Sub-base & Bit Base Plant Mix Bit Surf.	26' 24'	6" 3"	From C.S. 0302, T.H. 10=2 6' Shoulders Rt & Lt.
C		Grading, Base	44'	16"	
1976	0306-16	Pl. Mix Bit Surf Br. 03006	24'	3"	2777' P.P.G. - O.H.
C	0306-20	Pl. Mix Bit Surf.	24'	3"	
1977		GRAVEL SHOULDERS	2'		
M	1983	SF	18'	1"	Pl. Mix
M	1986	SF			Spot Overlay Spec. 2341
M	1987	SF	24'	1"	Spot Overlay Spec. 2331
M	1987	SF	24'	1"	Spot Overlay Spec. 2331
C	1995	0302-55	24'	3"	Mill & Bit. Overlay Spec. 2331
S	2001	0306-24	24'	3.00'	Mill & Bit. Overlay Spec. 2350
M	2004	8824-46			Bit. Crack Repair
	2010	8824-88			Bit. Seal Coat Type F2



YEARS		TOTAL MILES	UNINCORPORATED		INCORPORATED		RURAL		URBAN		REMARKS: Layout is to Scale as of 1969
FROM	TO		RDWY. MI.	BR. MI.	RDWY. MI.	BR. MI.	RDWY. MI.	BR. MI.	RDWY. MI.	BR. MI.	
1968	1975	29.44	28.66	0.00	0.78	0.00	28.66	0.00	0.78	0.00	
1976		27.93	27.10	0.05	0.78	---	27.10	0.05	0.78	---	