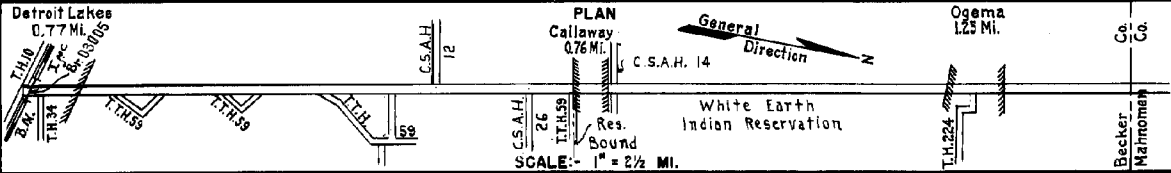


PREPARED BY  
HIGHWAY PLANNING SURVEY  
IN COOPERATION WITH  
U. S. PUBLIC ROADS ADMINISTRATION

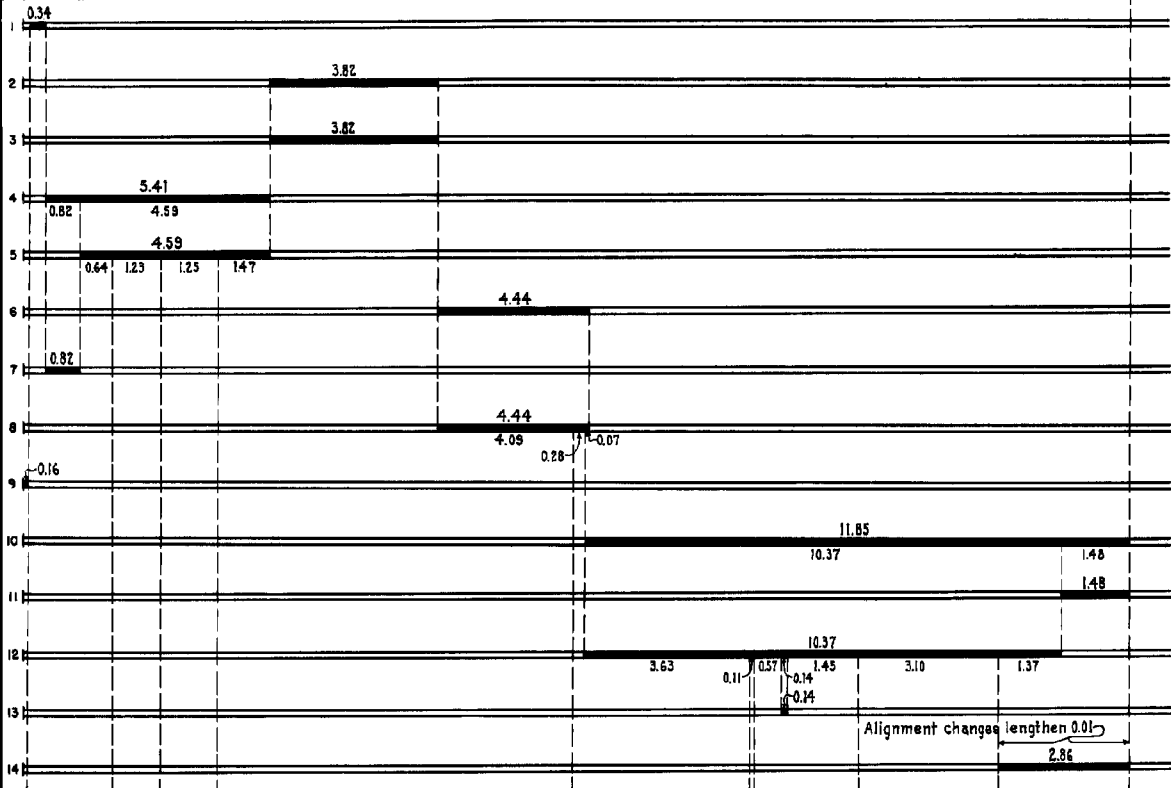
STATE OF MINNESOTA  
DEPARTMENT OF HIGHWAYS  
ROAD LIFE STUDIES  
CONSTRUCTION PROJECT LOG RECORD

CONTROL SECTION 0305  
TRUNK HIGHWAY 59  
COUNTY Becker  
DISTRICT 4A

LIMITS: Jct. T.H.10 in Detroit Lakes - North Co. Line



YEAR BUILT	PROJECT N <sup>o</sup>	DESCRIPTION			CODE N <sup>o</sup>
		TYPE	WIDTH	THICKNESS	
		Gravel			No Record of Constr.
1919	59-30-1	Grading	24'		
1920	59-30-1	Gravel	20'	3"	1200 C.Y./ Mile.
1920	59-30-3	Grading	24'		
1920	59-30-3	Gravel	20'	3"	1200 C.Y./ Mile.
1920	59-30-2	Grading	24'		
1921	59-30-3	Gravel	20'		1200 C.Y./ Mile.
1921	59-30-2	Gravel	20'	3"	1200 C.Y./ Mile.
1922	59-30-8	Brick	VM		
1922	59-30-23	Grading	30'		
1922	59-30-23	Gravel	24'	3 1/2"	1800 C.Y./ Mile.
1923	59-30-23	Gravel	24'	3 1/2"	1800 C.Y./ Mile.
1926	59-30-23	Concrete	18'	8-7-8	
1932	59-30-23B	Concrete	20'	9-7-9	



YEARS FROM	TO	TOTAL MILES	UNINCORPORATED		INCORPORATED		RURAL		URBAN	
			RDWY. MI.	BR. MI.	RDWY. MI.	BR. MI.	RDWY. MI.	BR. MI.	RDWY. MI.	BR. MI.
1922	1931	25.35	21.74	0.00	4.21	0.00	24.70	0.00	1.25	0.00
1932	1932	25.36	21.75	0.00	4.21	0.00	24.71	0.00	1.25	0.00
1933	1935	24.12	20.86	0.00	3.26	0.00	22.87	0.00	1.25	0.00
1936	1966	24.11	20.85	0.00	3.26	0.00	22.86	0.00	1.25	0.00
1967		23.65	20.85	0.00	2.72	0.06	22.86	0.00	0.71	0.06

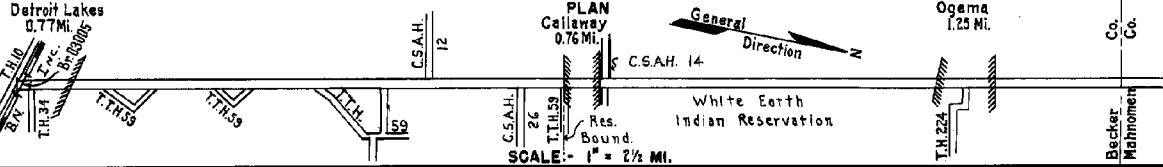
REMARKS: Layout is to scale as of 1936

PREPARED BY  
HIGHWAY PLANNING SURVEY  
IN COOPERATION WITH  
U. S. PUBLIC ROADS ADMINISTRATION


STATE OF MINNESOTA  
DEPARTMENT OF HIGHWAYS  
ROAD LIFE STUDIES  
CONSTRUCTION PROJECT LOG RECORD

CONTROL SECTION 0305  
TRUNK HIGHWAY 59  
COUNTY Becker  
DISTRICT 4A

LIMITS: Jct. T.H.10 in Detroit Lakes to North Co. Line



YEAR BUILT	PROJECT N <sup>o</sup>	DESCRIPTION			CODE N <sup>o</sup>
		TYPE	WIDTH	THICKNESS	
1933	59-30-30-1,2 & 3	Grading	40'		
1933	59-30-23A	Grading	40'		
1933	59-30-23A	Gravel	30'	1 1/2" - 3"	800 C.Y./Mile.
1933	59-30-30-2 & 3	Gravel	40'	1"	500-800 C.Y./Mile.
1933	59-30-30-1,2 & 3	Gravel	40'	1 1/2" - 2"	300-1200 C.Y. Mile.
1936	59-30-23A, C & D	Concrete	20'	9" - 7"	
1936	59-30-30-2	Concrete	20'	9" - 7"	
1936	59-30-30-1B	Concrete	20'	9" - 7"	
1936	59-30-30-1A	Concrete	20'	9" - 7"	
1937	59-30-30-3	Concrete	20'	9" - 7"	
c	1951 0305-02	Plant Mix Bit.	2-2"	2-2"	
M	1965	Light Bit. Seal			RS-2, 1559 Gal. Agg. 89 C.Y.
C	1966 Maint. Project	Plant mix Bit. Gravel Shoulders Drain. Struct.	20' 3"		over P.C. Conc. Inp. 80' surf. width for 0.14 mi. in Callaway
C	1967 0305-07	Grading Base* Asphaltic Conc. Br. 03005	24' 3 1/2"	5 1/2" - 3"	Asph. conc. over P.C. conc. Inp. on portion of proj. 295' B.S. - O.H.
C	1967 0305-08	Grading Gravel & Bit. Base Asphaltic Conc.	24' 3 1/2"	5 1/2" - 3"	Asph. conc. over P.C. conc. Inp. on portion of proj.
M	1967 C	Light Bit. Seal	21'		CRS-1 Bit. 13,666 Gal. FA-1 Agg. 453 C.Y.



YEARS FROM	TO	TOTAL MILES	UNINCORPORATED		INCORPORATED		RURAL		URBAN	
			RDWY. MI.	BR. MI.	RDWY. MI.	BR. MI.	RDWY. MI.	BR. MI.	RDWY. MI.	BR. MI.

REMARKS: See Sheet N<sup>o</sup>1

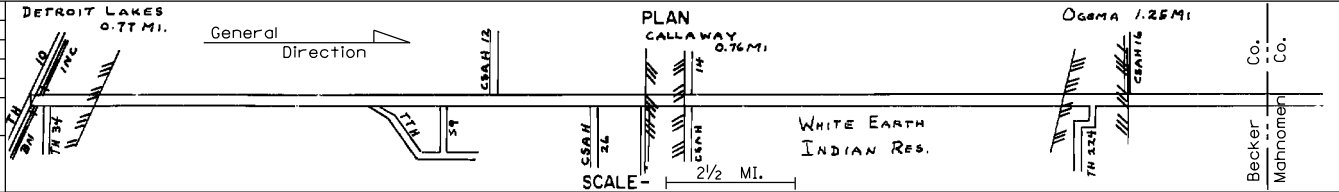


PREPARED BY  
BUREAU OF POLICY & PLANNING  
IN COOPERATION WITH  
U.S. DEPARTMENT OF TRANSPORTATION - FEDERAL HIGHWAY ADMINISTRATION

STATE OF MINNESOTA  
DEPARTMENT OF TRANSPORTATION  
CONSTRUCTION PROJECT LOG RECORD

CONTROL SECTION 0305  
TRUNK HIGHWAY 59  
COUNTY BECKER  
DISTRICT 4A

LIMITS: Jct. USTH 10 - Becker/Mahnomen Co. Line  
Ref. Pt. 263+00.982 - 287+00.590



YEAR BUILT	PROJECT No	DESCRIPTION			
		TYPE	WIDTH	THICKNESS	REMARKS
C	0305-28	Mill & Bit. overlay	24'	1.5" 2.0"	SP.2341 SP.2341
M	0305-99221	Bit. Crack Sealing			
M	8824-33	Agg. Seal			
S	0305-29	Grading Agg. Base Bit. Surfacing	var.	7" 7"	Class 6 Spec. 2360
S	0305-32	Grading Agg. Base Bit. Surfacing	var.	16" 6"	Class 5 Spec. 2360
S	0301-47	Grading Agg. Base Bit. Surfacing	var. 24'	7" 7"	Class 6 Spec. 2360
S	0305-31	Grading Milling Bit. Surfacing	24'	3" 3"	(For RT Turn Lane) Spec. 2360
S	0305-34	Grading Milling Bit. Overlay	24'	1 1/2"-3" 3"	rumble strips CL & int. & curb/gutter Spec. 2360

1	9.486 Mi.
2	9.486 Mi.
3	14.13 Mi.
4	0.228 Mi.
5	0.389 Mi.
6	0.006 Mi.
7	13.769 Mi.
8	9.574 Mi.
9	
10	
11	
12	
13	
14	

YEARS FROM TO		TOTAL MILES	UNINCORPORATED RDWY. MI. BR. MI.		INCORPORATED RDWY. MI. BR. MI.		RURAL RDWY. MI. BR. MI.		URBAN RDWY. MI. BR. MI.	

REMARKS: