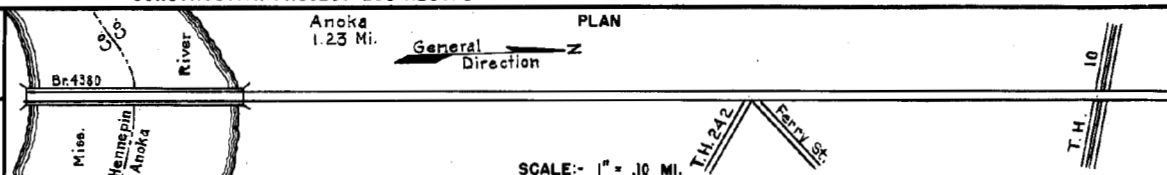


PREPARED BY  
HIGHWAY PLANNING SURVEY  
IN COOPERATION WITH  
U.S. PUBLIC ROADS ADMINISTRATION


STATE OF MINNESOTA  
DEPARTMENT OF HIGHWAYS  
ROAD LIFE STUDIES  
CONSTRUCTION PROJECT LOG RECORD

CONTROL SECTION 0209  
TRUNK HIGHWAY 22  
COUNTY Anoka  
DISTRICT 5A

LIMITS: In Anoka  
S. End of Bridge (Miss. River) - Jct. T.H. 10



YEAR BUILT	PROJECT N°	DESCRIPTION			CODE N°
		TYPE	WIDTH	THICKNESS	
		Asph. Conc. Br. N° 3617	32' 18'		No Record of Constr. Gr. Rock Base 896' Bridge.
1930	218-3-49	Br. N° 4380	40'		90' Conc. Arch.
M	1946 A.F.E. 5	Bit Seal Coat			A.E.I. 3654 Gal. Agg. 109 C.Y.
C	1948 0209-02	Widening Concrete	14'	8"	Widen 7' Rt. & Lt.
M	1952 A.F.E. 4	Heater Planer Light Seal Coat (Spots)			RC-2, 378 Gal.
M	1953 A.F.E. 605	Light Bit. Seal			RS-2, 1873 Gal. Agg. 95 Tons
M	1956 A.F.E. 605	Heavy Bit. Seal	38'		RC-2 & RT-10, 1211 Gal. Agg. 60 C.Y.
M	1959 A.F.E. 605	Heavy Bit. Seal			RT-10, 2050 Gal. Agg. 120 Tons
		Asph. Concrete	7-7'		Divided Highway 0.09 Mi. built under S.P. 0215-01 & -02
M	1968 SF	Bit Overlay	34'	1 1/2"	RC-250 Tack, 2006 Agg. 361 Tons
C	1969 0209-00	Seal Coat	7-7'	3/8"	1,020 Tons Bit.
C	1976 0209-08	ASPH CONC SURF WIDENING TURN LANE C & B SIGNAL			
C	1978 0209-10	WIDENING TURN LANE FLYING BIT SURF. CURE & GUTTER	24'	3/4"	
C	1980 0209-11	Bit. Resurfacing Widening Turn Lane Curb & Gutter	2'	3/4"	



YEARS FROM	TOTAL TO	MILES	UNINCORPORATED		INCORPORATED		RURAL		URBAN	
			RDWY. MI.	BR. MI.	RDWY. MI.	BR. MI.	RDWY. MI.	BR. MI.	RDWY. MI.	BR. MI.
1921	1928	0.62	0.00	0.00	0.45	0.17	0.00	0.00	0.45	0.17
1930	1965	0.62	0.00	0.00	0.43	0.19	0.00	0.00	0.43	0.19
1966		1.23	0.00	0.00	1.04	0.19	0.00	0.00	1.04	0.19

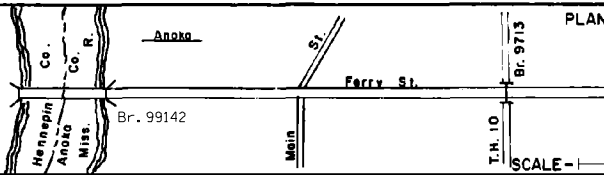
REMARKS: Layout is to scale as of 1921

PREPARED BY  
BUREAU OF POLICY & PLANNING  
IN COOPERATION WITH  
U.S. DEPARTMENT OF TRANSPORTATION-FEDERAL HIGHWAY ADMINISTRATION


STATE OF MINNESOTA  
DEPARTMENT OF TRANSPORTATION  
CONSTRUCTION PROJECT LOG RECORD

CONTROL SECTION 0209  
TRUNK HIGHWAY 52  
COUNTY Anoka  
DISTRICT Metro

LIMITS: In Anoka  
S End Br. 4380 (Miss R.)-E Jct T.H. 10  
(W Jct T.H. 47)  
Ref. Pt. 145+00.817 - 146+00.874



YEAR BUILT	PROJECT NO	DESCRIPTION				REMARKS
		TYPE	WIDTH	THICKNESS		
C 1991	0209-18	Bridge Const.				Br. 99142
M 1992	M04519	Mill & Bit. Overlay	46'	1 1/2" / 1"		Spec. 2341 / Spec. 2361
C 1996	0209-19	Grading / Surfacing	Var.	11 1/2" / 13 1/2"		61 WEA75100X / 47 B1B50070X / 31 BBB50000Y
S 2001	0209-22	Grading / Bit. Surfacing	56' / 56'			Spec. 2360



YEARS		TOTAL MILES	UNINCORPORATED		INCORPORATED		RURAL		URBAN	
FROM	TO		RDWY. MI.	BR. MI.	RDWY. MI.	BR. MI.	RDWY. MI.	BR. MI.	RDWY. MI.	BR. MI.

REMARKS: Layout is to Scale as of 1984