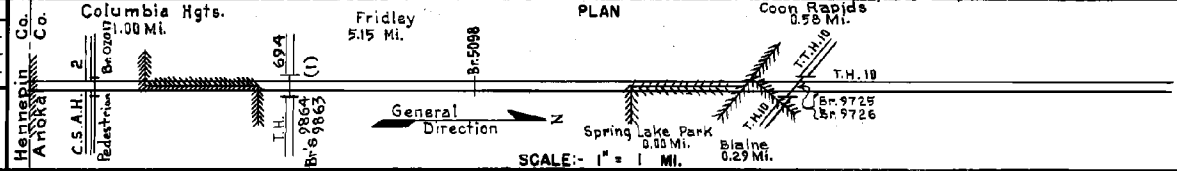


PREPARED BY
HIGHWAY PLANNING SURVEY
IN COOPERATION WITH
U.S. PUBLIC ROADS ADMINISTRATION


STATE OF MINNESOTA
DEPARTMENT OF HIGHWAYS
ROAD LIFE STUDIES
CONSTRUCTION PROJECT LOG RECORD

CONTROL SECTION 0205
TRUNK HIGHWAY 47
COUNTY Anoka
DISTRICT 8A

LIMITS: South Co. Line (South Corp. Limits Columbia Heights) - Jct. T.H. 10 in Coon Rapids



YEAR BUILT	PROJECT N ^o	DESCRIPTION			CODE N ^o
		TYPE	WIDTH	THICKNESS	
					No Record of Constr.
		Oil Tr. Gravel (Br. 5098 (W1010 D))	2'-2"	1"	Added in 1934.
M 1940	A.F.E. 16	Fog Seal			RC-4, 1409 Gal./Mi. Sand, 30 C.Y./Mi. Maint. Dept.
G 1942	A.F.E. 30	Grade Lift			Maint. Dept.
G&M 1942	A.F.E. 4	Bit. Retreat (0.20) Mixed Bit. (0.15)		1"	RT-6, 12430 Gal./Mi. Maint. Dept.
M 1945	A.F.E. 4	Spot Treat. Bit. Surf. Repair	24'		RT-6 & SC3, 3627 G./M. Agg. 196 C.Y./Mi. Maint. Div.
M 1947	A.F.E. 4	Spot Treat. Bit. Surf. Repair	24'		SC3 & RT-6, 19924 Gal. Agg. 998 C.Y.
M 1949	A.F.E. 4	Spot Treat. Bit. Surf. Repair	24'		MC-3, 37273 Gal. Agg. 2001 C.Y.
M 1950	A.F.E. 4	Light Bit. Seal	22'		RCS-0, 10167 Gal. Agg. 254 C.Y.
M 1951	A.F.E. 4	Spot Treat. Bit. Surf. Repair	24'		SC-3, 19418 Gal. Agg. 1036 C.Y.
M 1953	A.F.E. 604	Spot Treat. Bit. Surf. Repair	24'		SC-3, 15380 Gal. Agg. 1423 Tons
M 1954	A.F.E. 604	Spot Treat. Bit. Surf. Repair	24'		SC-3, 17443 Gal. Agg. 1451 Tons
M 1955	A.F.E. 604 A.F.E. 605	Spot Treat. Bit. Surf. Repair Light Bit. Seal (6.73 MI)	24'		RG-2, 10716 Gal. Bit. Mix 604 Tons Agg. for Seal 422 C.Y.
M 1956	A.F.E. 604	Spot Treat. Bit. Surf. Repair			MC-2, 600 Gal. Agg. 408 Tons
G&M 1957	A.F.E. 604 0205-08	Spot Treat. Bit. Surf. Repair Traffic Signals	24'		RC-2 & MC-4, 350 Gal. Agg. 188 Tons



YEARS		TOTAL MILES	UNINCORPORATED		INCORPORATED		RURAL		URBAN	
FROM	TO		RDWY. MI.	BR. MI.	RDWY. MI.	BR. MI.	RDWY. MI.	BR. MI.	RDWY. MI.	BR. MI.
1934	1948	6.73	4.73	0.00	2.00	0.00	4.73	0.00	2.00	0.00
1949	1953	6.73	1.43	0.00	3.30	0.00	1.43	0.00	5.30	0.00
1954	1956	6.73	0.00	0.00	6.73	0.00	0.43	0.00	6.30	0.00
1957	1962	6.73	0.00	0.00	6.73	0.00	0.00	0.00	6.73	0.00
1963	1965	6.65	0.00	0.00	6.65	0.00	0.00	0.00	6.65	0.00
1966		7.02	0.00	0.00	7.02	0.00	0.00	0.00	7.02	0.00

REMARKS: Layout is to scale as of 1934
(1) Br. 9864 E.B.T.H. 694 & 9863 W.B., over T.H. 47 see C.S. 0285.


PREPARED BY
TRAFFIC AND PLANNING DIVISION
IN COOPERATION WITH
U.S. DEPARTMENT OF COMMERCE
BUREAU OF PUBLIC ROADS

STATE OF MINNESOTA
DEPARTMENT OF HIGHWAYS
ROAD LIFE STUDIES
CONSTRUCTION PROJECT LOG RECORD

CONTROL SECTION 0205
TRUNK HIGHWAY 47
COUNTY Anoka
MAINTENANCE DISTRICT 2A

LIMITS: South Co. Line (South Corp. Limits Columbia Heights) -
Jct. T.H. 10 in. Coon Rapids

YEAR BUILT	PROJECT NO.	DESCRIPTION	WIDTH	THICKNESS	REMARKS
M	1956 A.F.E. 604	Spot Treat Bit Surf. Repair	24'		MC-2 & 3, 600 Gal. Agg. 329 Tons
C	1963 0203-48	Grading Bit Base AC & Plant Mix Bit.	48'		#1" Asphaltic Conc. Over 3" Plant Mix 4" Bit.
C	1965 0285-03	Grading, Sub-base Grav. & Bit. Base Asphaltic Conc.	24'	6' & 3"	Divided Highway
C	1966 0205-18	Grading, Sub-base Plant Mix Bit. Base Asphaltic Conc.	72'	3'-4"	Divided Highway
C	1966 0205-15	Grading, Sub-base Plant Mix Bit. Base Asphaltic Conc.	72'-74'	18"	Divided Highway Br. 91097, C1010D
C	1966 0205-09	Grading, Base Asphaltic Conc.	48'	7 1/2"	3 1/2" Pl. Mix Bit. Base
C	1966 0205-10	Asphaltic Conc. Br. 9725 & 9726	30'	3 1/2"	Divided Highway 2-24' B.S.-O.H.
C	1967 0205-02017	Br. 02017			Pedestrian Bridge over T.H. 47
C	1970 0205-32	Traffic Signals			53rd Ave. N.E.
C	1970 0205-34	Traffic Signals			37th Ave. N.E.
C	1970 0205-32	Traffic Signals			At Osborne Rd.
C	1970 0205-24	Traffic Signals			South Ramps of T.H. 694
C	1970 0205-27	Traffic Signals			North Ramps of T.H. 694
C	1970 0205-27	Left Turn Lane			57th Ave. N.E.
C	1970 0205-37	Fencing			S. Co. Line to 69th Ave.
C	1970 0205-35	Traffic Signals			73rd Ave.
C	1970 0205-38	Traffic Signals			C.S.A.H. 3
C	1970 0205-40	Revise			(2)
C	1972 0205-41	Bit Seal Coat Right Turn Lanes	48'-52'		(3)
C	1975 0205-32	ISLAND AND SIGNAL SYSTEM REVISION			At Jct. of SW RAMP OF TH 474



YEARS FROM	TOTAL MILES TO	UNINCORPORATED		INCORPORATED		RURAL		URBAN	
		RDWY. MI.	BR. MI.	RDWY. MI.	BR. MI.	RDWY. MI.	BR. MI.	RDWY. MI.	BR. MI.

REMARKS: See Sheet No 1
(2) Signals at 37th Ave., 40th Ave., 44th Ave., 49th Ave., 51st Ave., 53rd Ave., S. & N. Ramps T.H. 694, 67th Ave., and OSBORNE RD. (C.S.A.H. 8)
(3) Right turn lanes: 69th Ave. (N & S.B.) - 73rd Ave (N & S.B.) - Osborne Rd. (N.B.) - 79th, 81st & 83rd Ave. (N.B.) - CR. 132 (S.B.)

