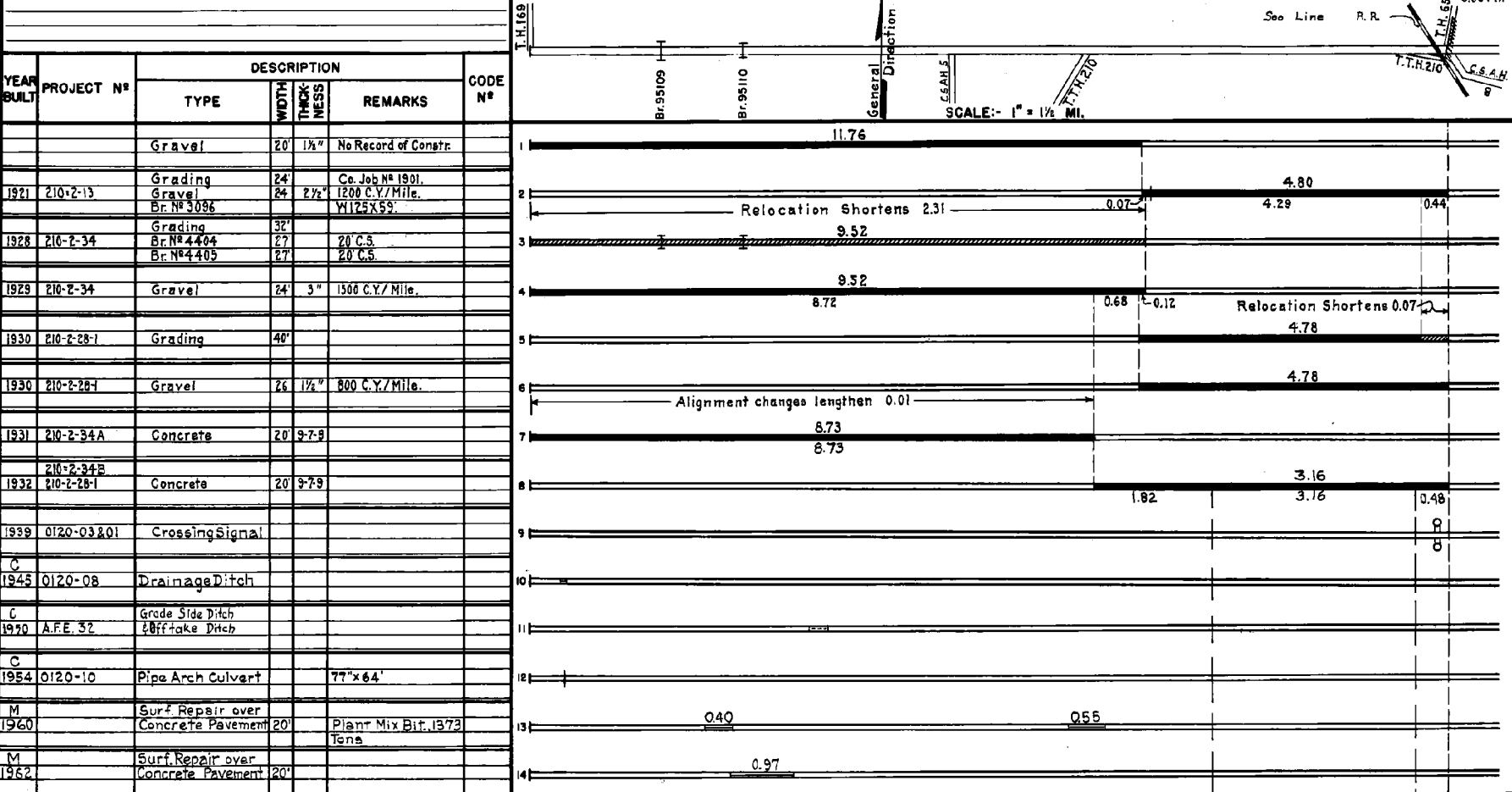


PREPARED BY  
HIGHWAY PLANNING SURVEY  
IN COOPERATION WITH  
U.S. PUBLIC ROADS ADMINISTRATION

STATE OF MINNESOTA  
DEPARTMENT OF HIGHWAYS  
ROAD LIFE STUDIES  
CONSTRUCTION PROJECT LOG RECORD

CONTROL SECTION 0120  
TRUNK HIGHWAY 210  
COUNTY Aitkin  
DISTRICT 3A

LIMITS: Jct. T.H. 169 N. of Aitkin - Jct. T.H. 65 at W. Corp. Limits of McGregor



YEARS		TOTAL MILES	UNINCORPORATED		INCORPORATED		RURAL		URBAN	
FROM	TO		RDWY. MI.	BR. MI.	RDWY. MI.	BR. MI.	RDWY. MI.	BR. MI.	RDWY. MI.	BR. MI.
1927	1927	16.36	16.36	0.00	0.00	0.00	16.36	0.00	0.00	0.00
1928	1929	14.25	14.24	0.01	0.00	0.00	14.24	0.00	0.00	0.00
1930	1930	14.18	14.17	0.01	0.00	0.00	14.17	0.01	0.00	0.00
1931		14.19	14.18	0.01	0.00	0.00	14.18	0.01	0.00	0.00

REMARKS: Layout is to scale as of 1931

10-75

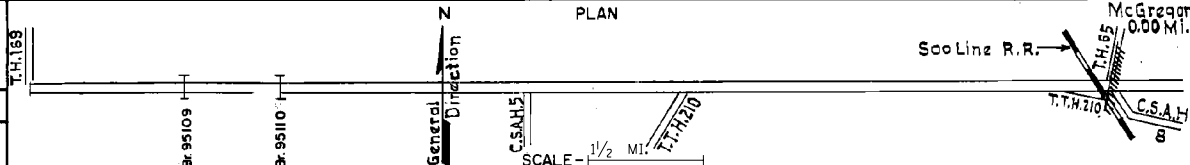
PREPARED BY  
TRAFFIC AND PLANNING DIVISION  
IN COOPERATION WITH  
U.S. DEPARTMENT OF COMMERCE  
BUREAU OF PUBLIC ROADS

STATE OF MINNESOTA  
DEPARTMENT OF HIGHWAYS  
ROAD LIFE STUDIES  
CONSTRUCTION PROJECT LOG RECORD


CONTROL SECTION 0120  
TRUNK HIGHWAY 210  
COUNTY Aitkin  
DISTRICT 3A

LIMITS N.Jct.T.H.169 N.of Aitkin-W.Jct.T.H.65 of W. Corp. Limits of McGregor

Ref. Pt. 160+00.351 - 174+00.536



YEAR BUILT	PROJECT NO	DESCRIPTION			
		TYPE	WIDTH	THICKNESS	REMARKS
M 1963	SF	Surf. Repair over Concrete Pavement	20'		MC-2, 450 Gal. P.I. Mix Bit. 160 Tons
C 1967	Maint. Proj.	Plant Mix Bit. Gravel Shoulders	2.0'	2 1/2"	over P.C. Conc. Inplace.
C 1975	-H	WIDENING P. Mix. Bit. Surf. GRAVEL SHLDGS	26' 5'	1 1/2"	RDWY WIDENED 3' EACH SIDE
C 1980	0120-15	Culvert Replacement			In Aitkin Co. on T.H. 210 1.2 Mi. E. of N. Jct. T.H. 169
C 1983	0120-13	Bridge Replacement			Replace Br. 4404 with Culvert 95109
C 1983	0120-14	Bridge Replacement			Replace Br. 4405 with Culvert 95110
M 1984	SF	Rut Repair - Wheel Path Overlay	2'	1"	Sp. 2331 - 244.35 Tons
C 1985	0120-17	Bit. Surfacing Add Shoulders	26' 3'	2" 2 1/2"	Specs 2331, 2341
M 1998	8821-23	Spot. Overlay			**
S 2002	0120-21	Remove Bituminous Grading Bituminous Layer	26' 9' 28'	Var. Var. 3.5"	Spec. 2360



YEARS FROM TO		TOTAL MILES	UNINCORPORATED RDWY. MI. BR. MI.		INCORPORATED RDWY. MI. BR. MI.		RURAL RDWY. MI. BR. MI.		URBAN RDWY. MI. BR. MI.	

REMARKS: See Sheet No. 1