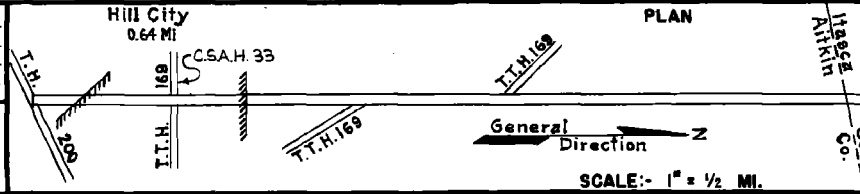


PREPARED BY  
HIGHWAY PLANNING SURVEY  
IN COOPERATION WITH  
U. S. PUBLIC ROADS ADMINISTRATION


STATE OF MINNESOTA  
DEPARTMENT OF HIGHWAYS  
ROAD LIFE STUDIES  
CONSTRUCTION PROJECT LOG RECORD

CONTROL SECTION 0117  
TRUNK HIGHWAY 169  
COUNTY Aitkin  
DISTRICT 1B

LIMITS: Jct. T.H. 200 near Hill City - N. Co. Line



YEAR BUILT	PROJECT N <sup>o</sup>	DESCRIPTION			CODE N <sup>o</sup>
		TYPE	WIDTH	THICKNESS	
		Gravel	20'	2"	No Record of Constr.
1929	169-35-26 B	Grading Gravel	32' 24'	3"	1500 C.Y./Mile.
1930	169-35-27-2	Grading	32'		
1931	169-35-27-2	Gravel	24'	3 1/2"	1600 C.Y./Mile.
1931	169-35-27-2 (1) 169-35-26 B (1)	Oil Tr. Gravel	25'	2"	18159 Gal./Mile. Maint. Dept.
1939	0117-01A&B 0117-02A&B	Grading Stab. Gray Base Bit. Surf. Treat.	36' 26'	6" 3/4"	
1939	0117-04 A.F.E. 4.4	Seeding			Maint. Dept.
C	1941	0117-06	Mixed Bit.	24'	2 1/4"
M	1944	0117-10	Subgr. Corr. (Spots) Mixed Bit. (Spots)	24'	1"
M	1945	A.F.E. 5	Bit. Seal Coat		RG-3, 2692 Gal./Mi. Agg. 92 C.Y./Mi. Maint. Div.
M	1948	0117-07	Subgr. Corr. (Spots) Base Repair (Spots) Mixed Bit. (Spots)	26'	1 1/2"
M	1953	A.F.E. 604 A.F.E. 817	Spot Treat. Bit. Surf. Repair Bit. Seal Coat	24'	RG3&MC3 21065 Gal. Agg. 1281 Tons
C	1961	0117-13	Grading Gray & Bit. Base * Plant Mix Bit.	54' 24'	*Varies from 4 1/2" gray 2 1/2" Bit. to leveling course on present surface
C	1981	0117-16 FO76-(161)	Bit. Resurfacing Bit. Shoulders (Bikeway)	24' 8'	1 1/2" Lt. & Rt.



YEARS		TOTAL MILES	UNINCORPORATED		INCORPORATED		RURAL		URBAN	
FROM	TO		RDWY. MI.	BR. MI.	RDWY. MI.	BR. MI.	RDWY. MI.	BR. MI.	RDWY. MI.	BR. MI.
1921	1928	3.70	2.80	0.00	0.90	0.00	3.70	0.00	0.00	0.00
1929	1929	3.44	2.54	0.00	0.90	0.00	3.44	0.00	0.00	0.00
1930	1938	3.19	2.55	0.00	0.64	0.00	3.19	0.00	0.00	0.00
1939		3.18	2.54	0.00	0.64	0.00	3.18	0.00	0.00	0.00

REMARKS: Layout is to scale as of 1930

(1) This work not done under these project numbers but lies within the limits of these projects

PREPARED BY  
BUREAU OF POLICY & PLANNING  
IN COOPERATION WITH  
U.S. DEPARTMENT OF TRANSPORTATION - FEDERAL HIGHWAY ADMINISTRATION

STATE OF MINNESOTA  
DEPARTMENT OF TRANSPORTATION  
CONSTRUCTION PROJECT LOG RECORD

CONTROL SECTION 0117  
TRUNK HIGHWAY 169  
COUNTY Aitkin  
DISTRICT 1B

LIMITS: Jct MN-200 near Hill City - N. Co. Line

Ref. Pt. 287+00.035 - 290+00.228

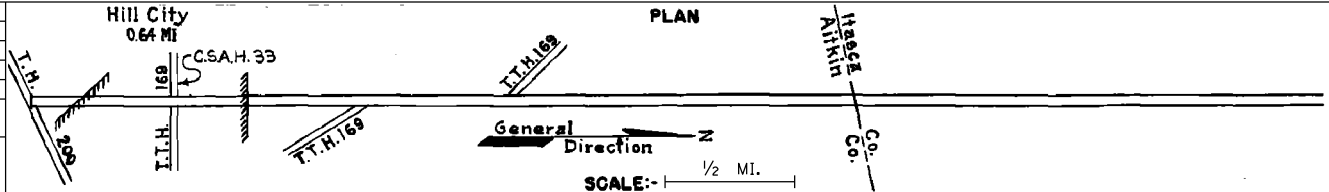


Table with 6 columns: YEAR BUILT, PROJECT No, TYPE, WIDTH, THICKNESS, REMARKS. Contains project data for 1995 and 2012.

Construction project log record table with 14 rows (1-14) and columns for project details.

Summary table with columns for YEARS FROM TO, TOTAL MILES, UNINCORPORATED, INCORPORATED, RURAL, URBAN, and REMARKS.