

Historic Waysides

- Map #:** 2
Name: **Wrenshall Overlook/Veteran's Memorial Overlook**
Location: NW side of TH 23, about 2 miles SW of the Duluth city limits, about 3 miles NE of Wrenshall
Hwy: TH 23
City or Township: Twin Lakes Township
County: Carlton
Scenic Byway: Veterans Evergreen Memorial
Features:

<u>Type</u>	<u>Year Built</u>
Overlook Wall	1949
Overlook Wall	1991
Flagpole(s) Other	1991
Picnic Table(s)	1991

Builder: Minnesota Department of Highways (MHD)
Designer: Nichols, A. R.
- Map #:** 3
Name: **Fond du Lac Culvert (Bridge 5757)**
Location: TH 23 at Mission Creek (132nd Ave. W)
Hwy: TH 23
City or Township: Duluth
County: St. Louis
Scenic Byway: Veterans Evergreen Memorial and Rushing Rapids
Features:

<u>Type</u>	<u>Year Built</u>
Bridge/Culvert	1937

Other Historic Context: Listed on National Register of Historic Places in 1998, under "Iron and Steel Bridges in Minnesota, 1873-1945"
Builder: Bodin, A.A. and Son
Designer: Minnesota Department of Highways (MHD)
- Map #:** 4
Name: **Fond du Lac Historical Marker**
Location: N side of TH 23 between 130th and 131st Ave W
Hwy: TH 23
City or Township: Duluth
County: St. Louis
Scenic Byway: Veterans Evergreen Memorial and Rushing Rapids
Features:

<u>Type</u>	<u>Year Built</u>
Marker	1956

Builder: Minnesota Department of Highways (MHD)
Designer: Minnesota Department of Highways (MHD)

Map #: 7
Name: Lester River Bridge (Bridge 5772)
Location: TH 61 at Lester River
Hwy: TH 61
City or Township: Duluth
County: St. Louis
Scenic Byway: North Shore and Skyline Parkway
Features:

<u>Type</u>	<u>Year Built</u>
Bridge/Culvert	1924

Builder: McLean, C. R.
Designer: Morell and Nichols/ Cruikshank, Wm. H.

Map #: 8
Name: Clifton-French River Historical Marker
Location: SE side of TH 61, 150' SW of the French River
Hwy: TH 61
City or Township: Duluth Township
County: St. Louis
Scenic Byway: North Shore
Features:

<u>Type</u>	<u>Year Built</u>
Marker	1959

Builder: Minnesota Department of Highways (MHD)/
Youth Conservation Commission (YCC)
Designer: Minnesota Department of Highways (MHD)

Map #: 9
Name: Gooseberry Falls Concourse
Location: SE side of TH 61, SW of the jct of TH 61 and the Gooseberry River
Hwy: TH 61
City or Township: Silver Creek Township
County: Lake
Scenic Byway: North Shore
Features:

<u>Type</u>	<u>Year Built</u>
Overlook Wall	1936-40
Curb, Stone	1936-40
Drinking Fountain(s)	1936-40
Sidewalk	1936-40
Trail Steps	1936-40
Info Board	Ca. 1980
Trail Steps	Ca. 1990

Other Historic Context: Listed on National Register of Historic Places in 1989, under "Gooseberry Falls State Park CCC/Rustic Style Historic Resources"
Builder: Civilian Conservation Corps (CCC)
Designer: Barber, E. W., Natl Park Serv/Nichols, A. R.

Map #: 10
Name: Split Rock Lighthouse Overlook
Location: SE side of TH 61, 1.75 mi NE of Split Rock River
Hwy: TH 61
City or Township: Beaver Bay Township
County: Lake
Scenic Byway: North Shore
Features:

<u>Type</u>	<u>Year Built</u>
Overlook Wall	1948
Bench(es), Other	1948
Marker	1955

Builder: Minnesota Department of Highways (MHD)
Designer: Minnesota Department of Highways (MHD)

Map #: 12
Name: Temperance River Roadside Parking Area
Location: Both sides of TH 61 at the Temperance River
Hwy: TH 61
City or Township: Unorganized Territory
County: Cook
Scenic Byway: North Shore
Features:

<u>Type</u>	<u>Year Built</u>
Bridge/Culvert	1931
Wall	Ca. 1935-36
Trail Steps	Ca. 1935-36
Trail Steps	Ca. 1950
Guardrail, Stone	Ca. 1950
Guardrail, Stone	Ca. 1950
Guardrail, Stone	Ca. 1950
Guardrail, Stone	Ca. 1950
Trail Steps	Ca. 1950
Trail Steps	1970

Builder: Minnesota Department of Highways (MHD)/ Civilian Conservation Corps (CCC)/Minnesota, State of, Direct Labor
Designer: Nichols, A. R./Minnesota Department of Highways (MHD)

Map #: 13
Name: Berglund, Ray Roadside Parking Area
Location: N side of TH 61, 250' E of the Onion River
Hwy: TH 61
City or Township: Tofte Township
County: Cook
Scenic Byway: North Shore
Features:

<u>Type</u>	<u>Year Built</u>
Signpost, Other	Ca. 1953
Marker	1959

Builder: Minnesota Department of Highways (MHD)
Designer: Unknown

Map #: 14
Name: Spruce Creek Culvert (Bridge 8292)
Location: TH 61 at Spruce Creek, within Cascade State Park and within the Superior National Forest
Hwy: TH 61
City or Township: Unorganized Territory
County: Cook
Scenic Byway: North Shore
Features:

<u>Type</u>	<u>Year Built</u>
Bridge/Culvert	1932-35

Builder: Civilian Conservation Corps (CCC)/
Minnesota Department of Highways (MHD)
Designer: Nichols, A. R.

Map #: 15
Name: Cascade River Overlook
Location: Both sides of TH 61 at the Cascade River, within Cascade State Park and within the Superior National Forest
Hwy: TH 61
City or Township: Unorganized Territory
County: Cook
Scenic Byway: North Shore
Features:

<u>Type</u>	<u>Year Built</u>
Bridge/Culvert	1932
Overlook Wall	1934-35
Curb, Stone	1935
Trail Steps	Ca. 1935
Retaining Wall	Ca. 1934
Retaining Wall	Ca. 1981
Retaining Wall	Ca. 1981

Builder: Civilian Conservation Corps (CCC)
Designer: Nichols, A. R./Minnesota Department of Highways (MHD) (bridge)

Map #: 16
Name: Grand Marais Harbor Sea Wall
Location: S side of TH 61 between 3rd and 4th Ave W
Hwy: TH 61
City or Township: Grand Marais
County: Cook
Scenic Byway: North Shore and Gunflint Trail
Features:

<u>Type</u>	<u>Year Built</u>
Sea Wall	1937

Builder: Works Progress Administration (WPA)
Designer: Nichols, A. R.

Map #: 17

Name: Orr Roadside Parking Area

Location: W side of TH 53, 1.6 mi N of the jct of TH 53 and CSAH 23 (jct is south of Orr), on the E Shore of Pelican Lake

Hwy: TH 53

City or Township: Orr

County: St. Louis

Features:

<u>Type</u>	<u>Year Built</u>
-------------	-------------------

Overlook Wall 1938

Picnic Shelter(s) Ca. 1980

Footbridge 1989

Dock 1989

Builder: Civilian Conservation Corps (CCC)

Designer: Nichols, A. R.

Map #: 18

Name: Soudan Roadside Parking Area/Pioneer Miners Memorial

Location: N side of TH 169/TH 1, 2.4 mi E of TH 135

Hwy: TH 169/1

City or Township: Soudan

County: St. Louis

Features:

<u>Type</u>	<u>Year Built</u>
-------------	-------------------

Marker 1934

Flagpole(s), Other 1934

Restroom Bldg. 1995

Picnic Table(s), Other Ca. 1995

Builder: Minnesota Department of Highways (MHD)/Federal Relief

Designer: Unknown

Map #: 20

Name: Baudette Rest Area

Location: SE side of TH 72 at the Rainy River

Hwy: TH 72

City or Township: Baudette

County: Lake of the Woods

Scenic Byway: Waters of the Dancing Sky

Features:

<u>Type</u>	<u>Year Built</u>
-------------	-------------------

Gravestone 1904

Gravestone 1907

Marker 1966

Marker 1966

Restroom Bldg. 1969

Picnic Table(s), Other 1969

Drinking Fountain(s) 1969

Storage Bldg. Ca. 1980

Builder: Minnesota Department of Highways (MHD)

Designer: Toltz King Duvall Anderson Assoc.

Map #: 21

Name: Whipholt Roadside Parking Area

Location: N side of TH 200, 4.2 mi W of CSAH 39, on the S Shore of Leech Lake

Hwy: TH 200

City or Township: Pine Lake Township

County: Cass

Features:	<u>Type</u>	<u>Year Built</u>
	Overlook Wall	1941

Builder: Work Projects Administration (WPA)/Minnesota Department of Highways (MHD)

Designer: Nichols, A. R.

Map #: 22

Name: Willow Lake Roadside Parking Area

Location: SE side of TH 6, 3.3 mi S of CSAH 28, about 9 mi N of Remer

Hwy: TH 6

City or Township: Torrey Township

County: Cass

Features:	<u>Type</u>	<u>Year Built</u>
	Overlook Wall	1939-40
	Curb, Stone	1939-40
	Bathhouse	1939-40
	Foundation of Bldg.	1939-40
	Well/Pump	Ca. 1940

Builder: Civilian Conservation Corps (CCC)

Designer: Nichols, A. R.

Map #: 23

Name: Kenney Lake Overlook

Location: SW side of TH 18, 2.4 mi NW of jct TH 169 and TH 18

Hwy: TH 18

City or Township: Garrison Township

County: Crow Wing

Features:	<u>Type</u>	<u>Year Built</u>
	Overlook Wall	1939
	Bench(es), Stone	1939
	Curb, Stone	1939

Builder: Civilian Conservation Corps (CCC)

Designer: Skooglun, H. O., Natl Park Serv/Nichols, A. R.

Map #: 24

Name: Camp Ripley Entrance Walls

Location: N & S sides of TH 115 at the jct of TH 115 and TH 371, marking the entrance to the Camp Ripley Military Reservation

Hwy: TH 115/371

City or Township: Green Pr., Belle Pr. Township

County: Morrison

Scenic Byway: Great River Road

Features:	Type	Year Built
	Bridge/Culvert	1930
	Entrance Wall	1934-42

Builder: Federal/State Emergency Relief (FERA/SERA)
Works Progress Administration (WPA)
Work Projects Administration (WPA)

Designer: Bettenburg, Philip C.
Minnesota Department of Highways (MHD) (bridge)

Map #: 25

Name: Vineland Historical Marker

Location: E side of TH 169, 2.2 mi. N of CSAH 26, on the Mille Lacs Reservation and within Mille Lacs Kathio State Park

Hwy: TH 169

City or Township: Kathio Township

County: Mille Lacs

Features:	Type	Year Built
	Marker	1952

Other Historic Context: Within Kathio Historic District, which was named a National Historic Landmark in 1964 and listed on National Register of Historic Places in 1966

Builder: Minnesota Department of Highways (MHD)

Designer: Nichols, A. R.

Map #: 26

Name: Whitefish Creek Bridge (Bridge 3355)

Location: TH 169, 300' N of CSAH 25

Hwy: TH 169

City or Township: Kathio Township

County: Mille Lacs

Features:	Type	Year Built
	Bridge/Culvert	1939

Builder: Civilian Conservation Corps (CCC)

Designer: Skooglun, H.O., Natl Park Serv/Nichols, A. R.

Map #: 27
Name: TH 169 Culvert at St. Alban's Bay
Location: TH 169, 800' N of CSAH 26
Hwy: TH 169
City or Township: Garrison Township
County: Crow Wing
Features: Type Year Built
Bridge/Culvert 1939
Builder: Civilian Conservation Corps (CCC)
Designer: Skooglun, H. O., Natl Park Serv/Nichols, A. R.

Map #: 29
Name: Garrison Ped Underpass (Bridge 5265)
Location: TH 169, .75 mi N of CSAH 26
Hwy: TH 169
City or Township: Garrison
County: Crow Wing
Features: Type Year Built
Bridge/Culvert 1938
Other Historic Context: Listed on National Register of Historic Places in 1998, under "Iron and Steel Bridges in Minnesota, 1873-1945"
Builder: Civilian Conservation Corps (CCC)
Designer: Skooglun, H. O., Natl Park Serv/Nichols, A. R.

Map #: 30
Name: Garrison Concourse
Location: E side of TH 169 at the jct of TH 169 and TH 18
Hwy: TH 169
City or Township: Garrison
County: Crow Wing
Features: Type Year Built
Marker 1927
Overlook Wall 1936-39
Curb, Stone 1937-39
Flagpole, Stone Ca. 1939
Bench(es), Other Ca. 1939
Other Feature Ca. 1985
Info Booth Ca. 1990
Builder: Civilian Conservation Corps (CCC)
Designer: National Park Service/Nichols, A. R.

Map #: 31
Name: Garrison Creek Culvert (Bridge 5266)
Location: TH 169 at Garrison Creek
Hwy: TH 169
City or Township: Garrison
County: Crow Wing
Features: Type Year Built
Bridge/Culvert 1938
Builder: Civilian Conservation Corps (CCC)
Designer: Skooglun, H. O., Natl Park Serv/Nichols, A. R.

Map #: 32

Name: Pine-Hickory Lakes Roadside Parking Area

Location: Both sides of TH 169 on isthmus between Little Pine Lake and Hickory Lake

Hwy: TH 169

City or Township: Farm Island Township

County: Aitkin

Features:	<u>Type</u>	<u>Year Built</u>
	Council Ring	1938
	Overlook Wall	1938
	Restroom Bldg.	1974
	Info Board	1974

Builder: National Youth Administration (NYA)

Designer: Nichols, A. R.

Map #: 35

Name: Babcock Memorial Park

Location: W side of TH 10 just N of TH 101 bridge over Mississippi River

Hwy: TH 10

City or Township: Elk River

County: Sherburne

Scenic Byway: Great River Road

Features:	<u>Type</u>	<u>Year Built</u>
	Council Ring	1938
	Council Ring	1938
	Picnic Table(s), Stone	1938
	Well Pump	1938
	Picnic Shelter(s)	1972
	Restroom Bldg.	1972
	Info Board	1972

Builder: National Youth Administration (NYA)

Designer: Nichols, A. R.

Map #: 36

Name: Dustin Memorial Wayside

Location: N side of TH 12, .6 mi E of CSAH 5 and about 1 mi NW of town of Howard Lake

Hwy: TH 12

City or Township: Middleville Township

County: Wright

Features:	<u>Type</u>	<u>Year Built</u>
	Marker	1927
	Marker	1963
	Picnic Shelter(s)	Ca. 1970
	Marker	Ca. 1989

Builder: Minnesota Department of Highways (MHD)

Designer: Minnesota Department of Highways (MHD)

Map #: 38

Name: Cold Spring Roadside Parking Area

Location: Both sides of TH 23 on E bank of Sauk River

Hwy: TH 23

City or Township: Cold Spring

County: Stearns

Features:	<u>Type</u>	<u>Year Built</u>
	Overlook Wall	1936
	Council Ring	1936
	Other Feature	1936
	Fireplace(s), Stone	1936
	Retaining Wall	1936
	Trail Steps	Ca. 1936
	Trail Steps	1936
	Spring Water Outlet	Ca. 1936
	Spring Water Outlet	Ca. 1936
	Dam	1936
	Dam	1936
	Restroom Bldg.	Ca. 1980

Builder: Works Progress Administration (WPA)

Designer: Nichols, A. R.

Map #: 40

Name: Detroit Lakes Overlook

Location: SW side of TH 10, .25 mi NW of the jct of CSAH 54 and TH 10, on NE shore of Detroit Lake

Hwy: TH 10

City or Township: Detroit Lakes

County: Becker

Scenic Byway: Lake Country

Features:	<u>Type</u>	<u>Year Built</u>
	Overlook Wall	1957-58
	Marker	1996
	Marker	1996

Builder: Minnesota Department of Highways (MHD)/Olson, Axel

Designer: Minnesota Department of Highways (MHD)

Map #: 41

Name: Leaf City Historical Marker

Location: E side of TH 108 on isthmus between W and E Leaf Lakes

Hwy: TH 108

City or Township: Leaf Lake Township

County: Otter Tail

Features:	<u>Type</u>	<u>Year Built</u>
	Marker	1938

Builder: Unknown

Designer: Unknown

Map #: 42
Name: Pelican Rapids Village Historical Marker

Location: TH 59 at CSAH 9
Hwy: TH 59
City or Township: Pelican Rapids
County: Otter Tail
Scenic Byway: Otter Trail and Minnesota's Prairie Passage Route
Features:

<u>Type</u>	<u>Year Built</u>
Marker	1946
Marker	1946
Bench(es), Other	1946

Builder: Minnesota Department of Highways (MHD)
Designer: Minnesota Department of Highways (MHD)

Map #: 43
Name: Minnesota Woman Roadside Parking Area

Location: E side of TH 59, .7 mi N of CSAH 4, about 1.5 mi N of Pelican Rapids city limits
Hwy: TH 59
City or Township: Pelican Township
County: Otter Tail
Features:

<u>Type</u>	<u>Year Built</u>
Marker	1959
Well/Pump	1973

Builder: Minnesota Department of Highways (MHD)
Designer: Minnesota Department of Highways (MHD)

Map #: 44
Name: Craigie Flour Mill Historical Marker

Location: SE side of TH 78, .5 mi NE of Co Rd 128 and on SE side of Otter Tail Lake
Hwy: TH 78
City or Township: Otter Tail Township
County: Otter Tail
Scenic Byway: Otter Trail
Features:

<u>Type</u>	<u>Year Built</u>
Marker	1940
Bench(es), Stone	1940

Builder: National Youth Administration (NYA)
Designer: Nichols, A. R.

Map #: 45
Name: Otter Tail City Historical Marker

Location: W side of TH 78 at TH 108 (Main St)
Hwy: TH 78
City or Township: Otter Tail
County: Otter Tail
Scenic Byway: Otter Trail
Features:

<u>Type</u>	<u>Year Built</u>
Marker	1948

Builder: Minnesota Department of Highways (MHD)
Designer: Nichols, A. R.

Map #: 48

Name: Stage Station Historical Marker

Location: S side of TH 27 at Nokomis St.

Hwy: TH 27

City or Township: Osakis

County: Douglas

Features:	<u>Type</u>	<u>Year Built</u>
	Marker	1942
	Bench(es), Stone	1942

Builder: Work Projects Administration (WPA)

Designer: Nichols, A. R.

Map #: 49

Name: Browns Valley Historical Marker

Location: S side of TH 28/TH 7, .2 mi W of TH 27, just outside W limits of Browns Valley

Hwy: TH 28/7

City or Township: Folsom Township

County: Traverse

Scenic Byway: Minnesota River Valley

Features:	<u>Type</u>	<u>Year Built</u>
	Marker	1935
	Picnic Table(s), Other	Ca. 1970
	Info Board	1999

Builder: Minnesota Department of Highways (MHD)

Designer: Nichols, A. R.

Map #: 50

Name: Graceville Historical Marker

Location: N side of TH 28, .9 mi W of TH 75

Hwy: TH 28

City or Township: Graceville

County: Big Stone

Features:	<u>Type</u>	<u>Year Built</u>
	Marker	1940
	Picnic Table(s), Other	Ca. 1970

Builder: Work Projects Administration (WPA)

Designer: Nichols, A. R.

Map #: 52

Name: Inspiration Point Wayside Rest

Location: NW side of TH 16, 1.9 mi SW of the jct of TH 16 and CSAH 21, about 1.5 mi S of Lanesboro

Hwy: TH 16

City or Township: Carrolton Township

County: Fillmore

Scenic Byway: Historic Bluff Country

Features:	<u>Type</u>	<u>Year Built</u>
	Overlook Wall	1934
	Wall	1934
	Overlook Wall	1934
	Picnic Table(s), Stone	1934
	Fireplace(s), Stone	1934
	Curb, Stone	1934
	Marker	1998

Builder: Federal/State Emergency Relief (FERA/SERA)

Designer: Nichols, A. R.

Map #: 53

Name: Preston Overlook

Location: S side of TH 52/ TH 16, about 1.5 mi W of the E jct of TH 52 and TH 16

Hwy: TH 52/16

City or Township: Preston

County: Fillmore

Scenic Byway: Historic Bluff Country

Features:	<u>Type</u>	<u>Year Built</u>
	Overlook Wall	1937-38
	Curb, Stone	1937-38

Builder: Federal/State Emergency Relief (FERA/SERA)

Designer: Nichols, A. R.

Map #: 54

Name: Chatfield Historical Marker

Location: N side of TH 52, .25 mi E of CSAH 5

Hwy: TH 52

City or Township: Chatfield

County: Fillmore

Features:	<u>Type</u>	<u>Year Built</u>
	Marker	1955
	Bench(es), Stone	1955

Builder: Minnesota Department of Highways (MHD)

Designer: Minnesota Department of Highways (MHD)

Map #: 56

Name: Reads Landing Overlook

Location: NE side of TH 61, 1.5 mi NW of Reads Landing on Lake Pepin

Hwy: TH 61

City or Township: Pepin Township

County: Wabasha

Scenic Byway: Great River Road

Features:	<u>Type</u>	<u>Year Built</u>
	Overlook Wall	1939
	Retaining Wall	1939
	Marker	1985
	Marker	1988
	Bench(es), Other	Ca. 1994

Builder: National Youth Administration (NYA)

Designer: Nichols, A. R.

Map #: 57

Name: Lake City Concourse

Location: NE side of TH 61, between Elm and Minnesota St

Hwy: TH 61

City or Township: Lake City

County: Wabasha

Scenic Byway: Great River Road

Features:	<u>Type</u>	<u>Year Built</u>
	Overlook Wall	1938-40
	Overlook Wall	1938
	Overlook Wall	1938
	Curb, Stone	1938-40
	Marker	1971
	Marker	Ca. 1988

Builder: National Youth Administration (NYA) (1940 phase)

Designer: Nichols, A. R.

Map #: 58

Name: Silver Lake Roadside Parking Area

Location: E side of TH 63 at South Branch of the Zumbro River, adjacent to Silver Lake Park

Hwy: TH 63

City or Township: Rochester

County: Olmsted

Features:	<u>Type</u>	<u>Year Built</u>
	Overlook Wall	1937

Builder: Works Progress Administration (WPA)

Designer: Nichols, A. R.

Map #: 59

Name: Mantorville Retaining Walls

Location: E and W sides of TH 57 between 6th St and 7th St

Hwy: TH 57

City or Township: Mantorville

County: Dodge

Features:	<u>Type</u>	<u>Year Built</u>
	Retaining Wall	1932
	Retaining Wall	1932

Other Historic Context: Within Mantorville Historic District, which was listed on National Register of Historic Places in 1974

Builder: Stensted, Ole

Designer: Unknown

Map #: 61

Name: Frontenac Roadside Parking Area /Maiden Rock (Lake Pepin Rest Area)

Location: E side of TH 61/TH 63, 1 mi S of the jct of TH 61/TH 63 and CSAH 2

Hwy: TH 61/63

City or Township: Florence Township

County: Goodhue

Scenic Byway: Great River Road

Features:	<u>Type</u>	<u>Year Built</u>
	Marker	1939
	Bench(es), Other	1939
	Overlook Wall	1939
	Curb, Stone	1939
	Council Ring	1939
	Well/Pump	1939
	Retaining Wall	Ca. 1960
	Picnic Shelter(s)	1968-69
	Picnic Table(s), Other	1968-69
	Sea Wall	Ca. 1975
	Restroom Bldg.	Ca. 1993-94
	Marker	Ca. 1993-94

Builder: National Youth Administration (NYA)

Designer: Nichols, A. R.

Map #: 63

Name: Fort Beauharnois Historical Marker

Location: NE side of TH 61/TH63 just W of CSAH 2, about 5 mi N of Lake City and within both Frontenac State Park and the Richard J. Dorer Memorial Hardwood State Forest

Hwy: TH 61/63

City or Township: Florence Township

County: Goodhue

Scenic Byway: Great River Road

Features:	<u>Type</u>	<u>Year Built</u>
	Marker	1940
	Info Board	Ca. 1975

Builder: National Youth Administration (NYA)

Designer: Nichols, A. R.

Map #: 64
Name: Minn State Training School Ent. Walls
Location: S side of TH 61/TH 63 at TH 292, at the entrance road to the Red Wing Correctional Facility
Hwy: TH 61/63
City or Township: Red Wing
County: Goodhue
Scenic Byway: Great River Road
Features: Type Year Built
Entrance Wall Ca. 1935
Other Historic Context: Within bounds of Minnesota State Training School, which was listed on National Register of Historic Places in 1973
Builder: Federal Relief
Designer: Unknown

Map #: 65
Name: Mapleton Historical Marker
Location: W side of TH 22 at Central Ave
Hwy: TH 22
City or Township: Mapleton
County: Blue Earth
Features: Type Year Built
Marker 1962
Builder: Minnesota Department of Highways (MHD)
Designer: Minnesota Department of Highways (MHD)

Map #: 66
Name: Victory Memorial Rest Area
Location: W side of TH 22, 2.5 mi N of CSAH 15, about 8 mi S of Mankato
Hwy: TH 22
City or Township: Decoria Township
County: Blue Earth
Features: Type Year Built
Marker 1958
Trail Steps 1973
Spring Water Outlet 1973
Info Board Ca. 1973
Builder: Minnesota Department of Highways (MHD)
Designer: Minnesota Department of Highways (MHD)

Map #: 67
Name: New Ulm Spring Roadside Parking Area
Location: NE side of TH 14, 1 mi SE of jct TH 14 and TH 15
Hwy: TH 14
City or Township: Courtland Township
County: Nicollet
Features: Type Year Built
Spring Water Outlet 1938-39
Trail Steps 1938-39
Fireplace(s), Stone 1938-39
Bench(es), Stone 1938-39
Builder: National Youth Administration (NYA)
Designer: Nichols, A. R.

Map #: 68

Name: Birch Coulee Historical Marker

Location: E Side of TH 71, 250' S of CSAH 2, about 2 mi N of Morton

Hwy: TH 71

City or Township: Birch Cooley [sic] Township

County: Renville

Features:	<u>Type</u>	<u>Year Built</u>
	Marker	1950

Builder: Minnesota Department of Highways (MHD)

Designer: Nichols, A. R.

Map #: 69

Name: Morton Pioneer Monuments Roadside Parking Area

Location: W side of TH 71, 1.4 mi N of CSAH 2, about 4 mi N of Morton

Hwy: TH 71

City or Township: Beaver Falls Township

County: Renville

Features:	<u>Type</u>	<u>Year Built</u>
	Marker	1907
	Marker	1907
	Other Feature	Ca. 1975

Builder: Minnesota Department of Highways (MHD)

Designer: Minnesota Department of Highways (MHD)

Map #: 70

Name: Redwood Falls Retaining Wall

Location: TH 19 at TH 71 (Mill Street)

Hwy: TH 19/71

City or Township: Redwood Falls

County: Redwood

Scenic Byway: Minnesota River Valley

Features:	<u>Type</u>	<u>Year Built</u>
	Retaining Wall	1935
	Flagpole(s), Other	1938

Builder: Federal/State Emergency Relief (FERA/SERA)

Designer: Nichols, A. R.

Map #: 71

Name: Avoca Historical Marker

Location: NE Side of TH 59 about 400' SE of CSAH 6

Hwy: TH 59

City or Township: Avoca

County: Murray

Features:	<u>Type</u>	<u>Year Built</u>
	Marker	1941
	Bench(es)	1941

Builder: Work Projects Administration (WPA)

Designer: Nichols, A. R.

Map #: 72

Name: Granite Falls Overlook

Location: SE corner of the intersection of TH 67 and TH 212, on the SW bank of the Minnesota River

Hwy: TH 67

City or Township: Granite Falls

County: Yellow Medicine

Scenic Byway: Minnesota River Valley and Minnesota's Prairie Passage Route

Features:	<u>Type</u>	<u>Year Built</u>
	Overlook Wall	1937
	Bench(es), Stone	1937
	Flagpole(s)	Ca. 1960

Builder: WPA

Designer: Nichols, A. R.

Map #: 73

Name: Camp Release State Memorial Wayside

Location: S side of TH 212/TH 59, .75 mi E of the Minnesota River, just W of Montevideo

Hwy: TH 212/59

City or Township: Camp Release Township

County: Lac qui Parle

Scenic Byway: Minnesota's Prairie Passage Route

Features:	<u>Type</u>	<u>Year Built</u>
	Marker	1894
	Marker	1989
	Other Feature	1862

Other Historic Context: Listed on National Register of Historic Places in 1973 for its associations with the U.S. Government-Dakota Conflict of 1862

Builder: Minnesota, State of

Designer: Unknown

Map #: 74

Name: Taylors Falls Overlook - South

Location: Both sides of TH 8/ TH 95 S of the N jct of TH 8 and TH 95 and within Interstate State Park

Hwy: TH 8/95

City or Township: Shafer Township

County: Chisago

Features:	<u>Type</u>	<u>Year Built</u>
	Overlook Wall	Ca. 1934-35
	Overlook Wall	Ca. 1934-35
	Overlook Wall	Ca. 1934-35
	Guardrail, Stone	Ca. 1934-35
	Overlook Wall	1937
	Curb, Stone	1937
	Retaining Wall	1937

Builder: Minnesota Department of Highways (MHD)
Federal/State Emergency Relief (FERA/SERA)
Minnesota, State of

Designer: Nichols, A. R.

Map #: 77

Name: Stillwater Overlook - South

Location: E side of Lookout Trail near 63rd St N

Hwy: TH 36/95

City or Township: Oak Park Heights

County: Washington

Features:	<u>Type</u>	<u>Year Built</u>
	Overlook Wall	1936-37
	Curb, Stone	1936-37
	Flagpole(s), Other	Ca. 1970

Builder: National Youth Administration (NYA)

Designer: Nichols, A. R.

Map #: 79

Name: Mendota Granite Arrow Marker

Location: N side of TH 55/TH 110, 800' E of TH 13

Hwy: TH 55/110

City or Township: Mendota

County: Dakota

Features:	<u>Type</u>	<u>Year Built</u>
	Marker	1928

Builder: Minnesota Department of Highways (MHD)

Designer: Unknown

Map #: 81

Name: Burns Avenue Overlook

Location: NE side of TH 61/TH 10 just SE of Burns Ave

Hwy: TH 61/10

City or Township: St. Paul

County: Ramsey

Scenic Byway: Great River Road

Features:	<u>Type</u>	<u>Year Built</u>
	Overlook Wall	Ca. 1950
	Curb, Stone	Ca. 1950

Builder: Minnesota Department of Highways (MHD)

Designer: Minnesota Department of Highways (MHD)

Map #: 83

Name: Marine on St. Croix Roadside Parking Area

Location: E side of TH 95 just S of the jct of TH 95 and CSAH 7

Hwy: TH 95

City or Township: Marine on St. Croix

County: Washington

Features:	<u>Type</u>	<u>Year Built</u>
	Marker	1950
	Marker	Ca. 1953
	Flagpole(s), Other	Ca. 1980

Other Historic Context: Within Marine on St. Croix Historic District, which was listed on National Register of Historic Places in 1974

Builder: Minnesota Department of Highways (MHD)

Designer: Minnesota Department of Highways (MHD)

Map #: 84

Name: St. Croix Boomsite Roadside Parking Area

Location: E side of TH 95, 1.2 mi NE of CSAH 11, about 1 mi N of the Stillwater city limits

Hwy: TH 95

City or Township: Stillwater Township

County: Washington

<u>Features:</u>	<u>Type</u>	<u>Year Built</u>
	Cave	Ca. 1856
	Council Ring	1936
	Trail Steps	1936
	Foundation of Bldg	Ca. 1936
	Marker	1937
	Trail Steps	Ca. 1938
	Wall	Ca. 1938
	Council Ring	1938
	Council Ring	Ca. 1938
	Retaining Wall	Ca. 1938
	Restroom Bldg	1969-70
	Bench(es), Other	1969-70
	Footbridge	1969-70
	Drinking Fountain(s)	1969-70
	Picnic Table(s), Other	1969-70
	Well/Pump	Ca. 1969
	Picnic Shelter(s)	Ca. 1991

Other Historic Context: Within bounds of St. Croix Boomsite, which was listed on National Register of Historic Places and designated a National Historic Landmark in 1966

Builder: National Recovery Work Relief (NRWR)/National Youth Administration

Designer: (NYA)

Nichols, A. R./Toltz King Duvall Anderson Assoc (1969-70)

Map #: 85

Name: Stillwater Overlook - North

Location: S side of TH 95, .8 mi E of CSAH 11

Hwy: TH 95

City or Township: Stillwater Township

County: Washington

<u>Features:</u>	<u>Type</u>	<u>Year Built</u>
	Overlook Wall	1936

Other Historic Context: Within bounds of St. Croix Boomsite, which was listed on National Register of Historic Places and designated a National Historic Landmark in 1966

Builder: National Recovery Work Relief (NRWR)/National Youth Administration

Designer: (NYA)

Nichols, A. R.

Map #: 86

Name: Tamarack House Historical Marker

Location: W side of TH 95, .3 mi S of jct of TH 95 and TH 96, near the N Stillwater city limits

Hwy: TH 95

City or Township: Stillwater

County: Washington

Features:	<u>Type</u>	<u>Year Built</u>
	Retaining Wall	Ca. 1860
	Cave	Ca. 1870
	Marker	1954

Builder: Minnesota Department of Highways (MHD)

Designer: Minnesota Department of Highways (MHD)

Map #: 88

Name: Bolles Mill Historical Marker

Location: E side of TH 95, 800' S of Valley Branch Creek, near the N Afton city limits

Hwy: TH 95

City or Township: Afton

County: Washington

Features:	<u>Type</u>	<u>Year Built</u>
	Marker	1959

Builder: Minnesota Department of Highways (MHD)

Designer: Minnesota Department of Highways (MHD)

Map #: 89

Name: Christmas Lake Roadside Parking Area

Location: N and S sides of TH 7 between Radisson Rd and Old Market Rd, about 1 mi E of center of Excelsior

Hwy: TH 95

City or Township: Minnetonka

County: Hennepin

Features:	<u>Type</u>	<u>Year Built</u>
	Council Ring	1937
	Curb, Stone	1937
	Fireplace(s), Stone	1937
	Well/Pump	1938
	Fireplace(s), Stone	1938
	Overlook Wall	1938
	Marker	1941
	Bench(es), Stone	1941

Builder: National Youth Administration (NYA)

Designer: Nichols, A. R.

Map #: 90

Name: National Grange Historical Marker

Location: SW side of TH 10/TH 169, 2.3 mi SE of TH 101, near the driveway to the Oliver Kelley Homestead

Hwy: TH 10/169

City or Township: Elk River

County: Sherburne

Scenic Byway: Great River Road

Features:	<u>Type</u>	<u>Year Built</u>
-----------	-------------	-------------------

Marker 1938

Marker Ca. 1976

Builder: National Youth Administration (NYA)

Designer: Nichols, A. R.

Map #: 91

Name: Daytonport Roadside Parking Area

Location: SW side of TH 10/TH 169, 2 mi NW of Co Rd 83

Hwy: TH 10/169

City or Township: Ramsey

County: Anoka

Scenic Byway: Great River Road

Features:	<u>Type</u>	<u>Year Built</u>
-----------	-------------	-------------------

Fireplace(s) 1969

Drinking Fountain(s) 1969

Picnic Table(s), Other 1969

Marker Ca. 1969

Picnic Table(s), Other Ca. 1985

Picnic Shelter(s) 1995

Restroom Bldg 1995

Marker 1995

Flagpole(s), Other 1995

Other Feature Ca. 1850

Builder: Minnesota Department of Highways (MHD)

Designer: Toltz King Duvall Anderson Assoc

Map #: 93

Name: Olson, Floyd B. Memorial Statue

Location: SE corner of TH 55 and Penn Ave

Hwy: TH 55

City or Township: Minneapolis

County: Hennepin

Features:	<u>Type</u>	<u>Year Built</u>
-----------	-------------	-------------------

Statue 1940

Bench(es), Stone 1940

Builder: Local Government/Roman Bronze Works

Designer: Brioschi-Minuti Company

Map #: 94

Name: St. Louis Park Roadside Parking Area

Location: SE corner of the jct of TH 100 and TH 7

Hwy: TH 100

City or Township: St. Louis Park

County: Hennepin

Features:

<u>Type</u>	<u>Year Built</u>
-------------	-------------------

Council Ring	1939
--------------	------

Picnic Table(s), Stone	1939
------------------------	------

Fireplace(s), Stone	1939
---------------------	------

Refuse Container(s), Stone	1939
----------------------------	------

Builder: Works Progress Administration (WPA)

Designer: Nichols, A. R.

Map #: 100

Name: Graeser Park

Location: NW corner of the jct of TH 100 and Broadway Ave W (CSAH 81)

Hwy: TH 100

City or Township: Robbinsdale

County: Hennepin

Features:

<u>Type</u>	<u>Year Built</u>
-------------	-------------------

Overlook Wall	1940
---------------	------

Curb, Stone	1940
-------------	------

Picnic Table(s), Stone	1940
------------------------	------

Fireplace(s), Stone	1940
---------------------	------

Rock Garden	1940
-------------	------

Bridge/Culvert	Ca. 1940
----------------	----------

Flagstone Pad	1940
---------------	------

Builder: Work Projects Administration (WPA)

Designer: Nichols, A. R.

Map #: 101

Name: Mill Pond Roadside Parking Area

Location: S side of TH 101, .2 mi E of CSAH 17

Hwy: TH 101

City or Township: Shakopee

County: Scott

Features:

<u>Type</u>	<u>Year Built</u>
-------------	-------------------

Foundation of Bldg	1847
--------------------	------

Marker	1954
--------	------

Builder: National Youth Administration (NYA)

Designer: Nichols, A. R.

Map #: 103
Name: Noyes Roadside Parking Area
Location: E side of TH 75 at Canadian border
Hwy: TH 75
City or Township: St. Vincent Township
County: Kittson
Features:

<u>Type</u>	<u>Year Built</u>
Marker	Ca. 1929
Flagpole (stone)	1937
Bench(es), Stone	1937

Builder: Minnesota Department of Highways (MHD)
Designer: Nichols, A. R.

Map #: 105
Name: Thompson Hill-Skyline Parkway Overlook
Location: E side Skyline Pkwy. 200' S of Skyline Pkwy and TH 2
Hwy: I-35
City or Township: Duluth
County: St. Louis
Features:

<u>Type</u>	<u>Year Built</u>
Overlook Wall	1967

Builder: Minnesota Department of Highways (MHD)
Designer: Minnesota Department of Highways (MHD)

Map #: 106
Name: Hewitt Roadside Parking Area
Location: SE corner of jct of TH 71 and TH 210
Hwy: TH 71
City or Township: Hewitt
County: St. Todd
Features:

<u>Type</u>	<u>Year Built</u>
Dam	1936
Spring Water Outlet	1936
Picnic Table(s), Stone	1936
Privies	Ca. 1960
Picnic Shelter(s)	Ca. 1978

Builder: Work Projects Administration (WPA)
Designer: Nichols, A. R.

Map #: 108
Name: Pipestone National Monument Entrance Marker
Location: W side of TH 75 at jct TH 75 and 9th St. NE
Hwy: TH 75
City or Township: Pipestone
County: Pipestone
Features:

<u>Type</u>	<u>Year Built</u>
Entrance Wall	1952

Builder: Minnesota Department of Highways (MHD)
Designer: Vogt, Fred

Map #: 109
Name: LaCrescent Overlook
Location: W side of TH 61/14 at jct. w/ Main Street
Hwy: TH 61/14
City or Township: LaCrescent
County: Houston
Features:

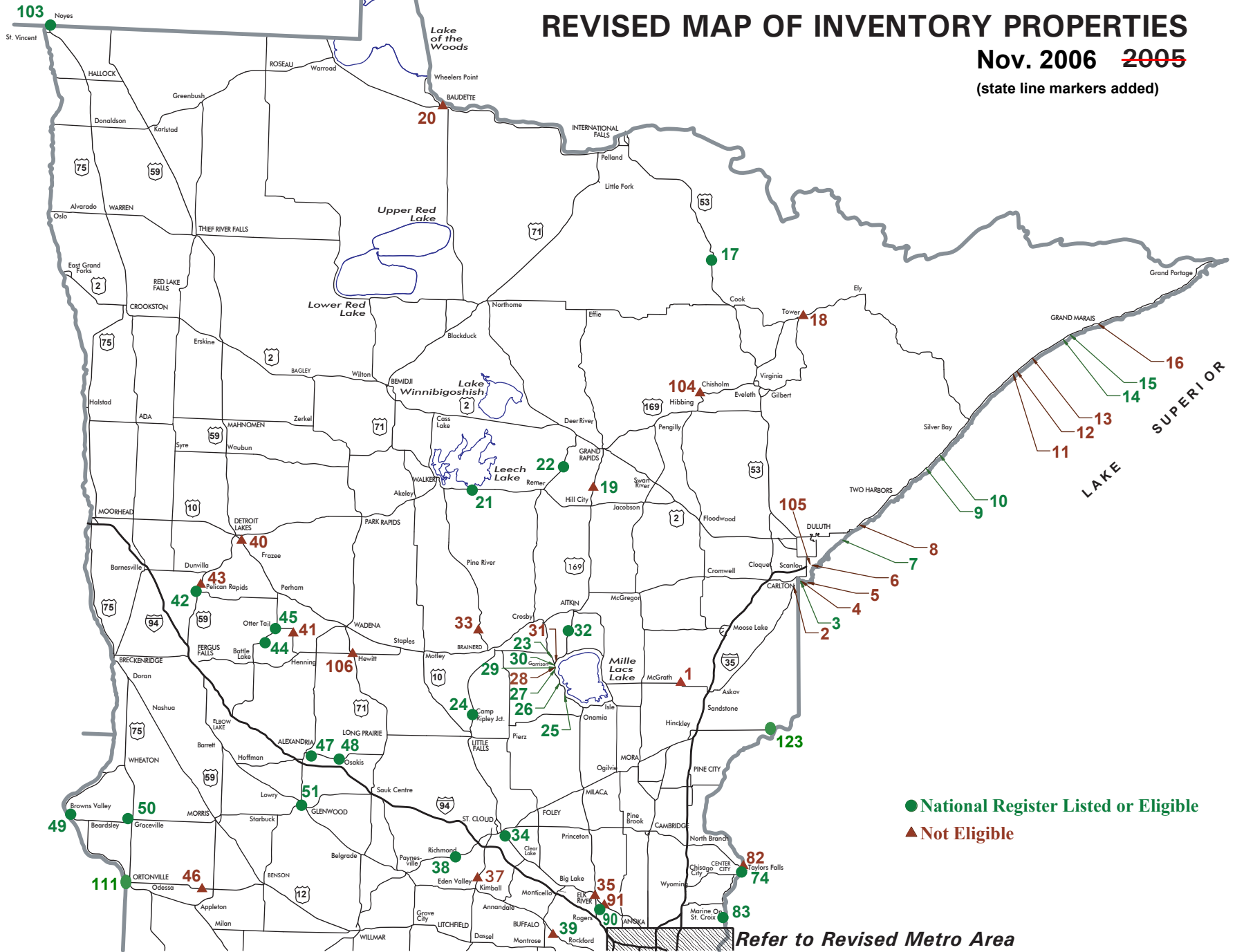
<u>Type</u>	<u>Year Built</u>
Overlook Wall	1941
Bench(es), Other	1941
Flagpole(s), Other	Ca. 1992

Builder: Minnesota Department of Highways (MHD)
Designer: Minnesota Department of Highways (MHD)

REVISED MAP OF INVENTORY PROPERTIES

Nov. 2006 ~~2005~~

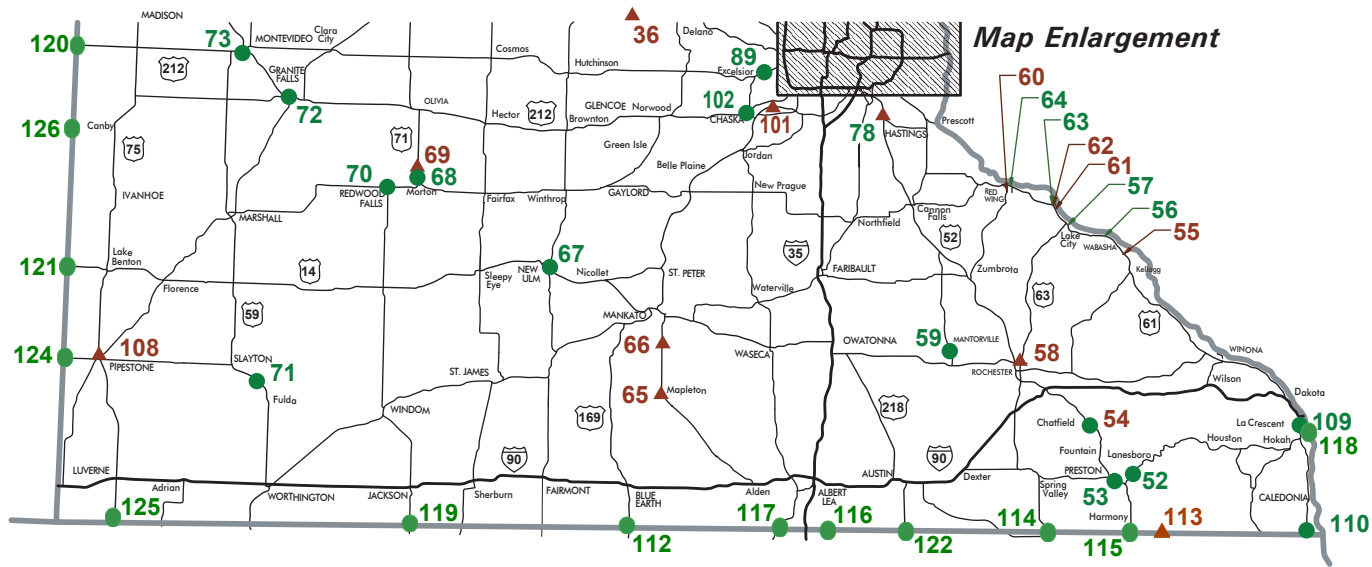
(state line markers added)



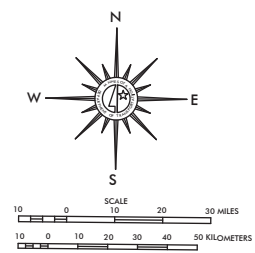
● National Register Listed or Eligible
▲ Not Eligible

Refer to Revised Metro Area

ILLUSTRATIONS



Map Enlargement



- | | | | |
|--|---|---|---|
| ▲ 1 Big Pine Lake Roadside Parking Area | ▲ 31 Garrison Creek Culvert (Bridge 5266) | ▲ 61 Frontenac R.P.A./Maiden Rock | ▲ 91 Daytonport Roadside Parking Area |
| ▲ 2 Wrenshall Overlook/Veterans' Memorial Overlook | ● 32 Pine-Hickory Lakes Roadside Parking Area | ▲ 62 Frontenac State Park Gates | ▲ 92 TH 55 Retaining Wall |
| ● 3 Fond du Lac Culvert (Bridge 5757) | ▲ 33 Long Lake Roadside Parking Area | ● 63 Fort Beauharnois Historical Marker | ● 93 Olson, Floyd B., Memorial Statue |
| ▲ 4 Fond du Lac Historical Marker | ● 34 St. Cloud Historical Marker | ● 64 Minn State Training School Ent. Walls | ● 94 St. Louis Park Roadside Parking Area |
| ▲ 5 New Duluth Overlook | ▲ 35 Babcock Memorial Park | ▲ 65 Mapleton Historical Marker | ▲ 95 Lilac Park |
| ▲ 6 Thompson Hill Overlook | ▲ 36 Dustin Memorial Wayside | ▲ 66 Victory Memorial Rest Area | ▲ 96 TH 100 Culvert (Bridge 5442) |
| ● 7 Lester River Bridge (Bridge 5772) | ▲ 37 Maine Prairie Corners Historical Marker | ● 67 New Ulm Spring Roadside Parking Area | ▲ 97 Blazer Park |
| ▲ 8 Clifton-French River Historical Marker | ● 38 Cold Spring Roadside Parking Area | ● 68 Birch Coulee Historical Marker | ▲ 98 TH 100 at TH 55 Retaining Walls |
| ● 9 Gooseberry Falls Concourse | ▲ 39 Dickinson Spring Roadside Parking Area | ● 69 Morton Pioneer Monuments R.P.A. | ▲ 99 Graeser Park - South |
| ● 10 Split Rock Lighthouse Overlook | ▲ 40 Detroit Lakes Overlook | ● 70 Redwood Falls Retaining Wall | ▲ 100 Graeser Park |
| ▲ 11 Cross River Rest Area | ▲ 41 Leaf City Historical Marker | ● 71 Avoca Historical Marker | ▲ 101 Mill Pond Roadside Parking Area |
| ▲ 12 Temperance River Roadside Parking Area | ● 42 Pelican Rapids Village Historical Marker | ● 72 Granite Falls Overlook | ● 102 Chaska Historical Marker |
| ▲ 13 Berglund, Ray, Roadside Parking Area | ▲ 43 Minnesota Woman Roadside Parking Area | ● 73 Camp Release State Memorial Wayside | ● 103 Noyes Roadside Parking Area |
| ● 14 Spruce Creek Culvert (Bridge 8292) | ● 44 Craigie Flour Mill Historical Marker | ● 74 Taylors Falls Overlook - South | ▲ 104 Pillsbury Mine Overlook |
| ● 15 Cascade River Overlook | ● 45 Otter Tail City Historical Marker | ● 75 Mendota Overlook | ▲ 105 Thompson Hill-Skyline Pkwy Overlook |
| ▲ 16 Grand Marais Harbor Sea Wall | ▲ 46 Pomme de Terre Roadside Parking Area | ● 76 Sibley Pioneer Church Monument | ▲ 106 Hewitt Roadside Parking Area |
| ● 17 Orr Roadside Parking Area | ● 47 Kensington Runestone Replica R.P.A. | ● 77 Stillwater Overlook - South | ▲ 107 Stillwater Retaining Wall |
| ▲ 18 Soudan Roadside Parking Area | ● 48 Stage Station Historical Marker | ▲ 78 Pine Bend Historical Marker | ▲ 108 Pipestone Nat. Mon. Entrance Marker |
| ▲ 19 Spang Spring Roadside Parking Area | ● 49 Browns Valley Historical Marker | ▲ 79 Mendota Granite Arrow Marker | ● 109 LaCrescent Overlook |
| ▲ 20 Baudette Rest Area | ● 50 Graceville Historical Marker | ▲ 80 Point Douglas Road Retaining Wall | ● 110 Reno Spring Roadside Parking Area |
| ● 21 Whipholt Roadside Parking Area | ● 51 Glenwood Overlook | ● 81 Burns Avenue Overlook | 111-126 See State Line Marker information below |
| ● 22 Willow Lake Roadside Parking Area | ● 52 Inspiration Point Wayside Rest | ▲ 82 Taylors Falls Overlook - North | |
| ● 23 Kenney Lake Overlook | ● 53 Preston Overlook | ● 83 Marine on St. Croix R.P.A. | |
| ● 24 Camp Ripley Entrance Walls | ● 54 Chatfield Historical Marker | ● 84 St. Croix Boomsite Roadside Parking Area | |
| ● 25 Vineland Historical Marker | ▲ 55 Wabasha Overlook | ● 85 Stillwater Overlook - North | |
| ● 26 Whitefish Creek Bridge (Bridge 3355) | ● 56 Reads Landing Overlook | ▲ 86 Tamarack House Historical Marker | |
| ● 27 TH 169 Culvert at St. Alban's Bay | ▲ 57 Lake City Concourse | ▲ 87 Indian Battle Ground Historical Marker | Site fully or partially razed |
| ▲ 28 Garrison Rest Area | ▲ 58 Silver Lake Roadside Parking Area | ▲ 88 Bolles Mill Historical Marker | |
| ● 29 Garrison Ped Underpass (Bridge 5265) | ● 59 Mantorville Retaining Walls | ● 89 Christmas Lake Roadside Parking Area | See Metro Area Map Enlargement for sites |
| ● 30 Garrison Concourse | ▲ 60 Red Wing Roadside Parking Area | ● 90 National Grange Historical Marker | 75-77, 79-81, 84-88, 92-100, 107 |

REVISED METRO AREA MAP ENLARGEMENT

