



Trunk Highway Bridge Improvement Program Chapter 152

(per Minn. Stat. 165.14, Subd. 1-5)

Statewide Transportation Planning Report

August, 2009

TABLE OF CONTENTS

| | <u>Page Nos.</u> |
|--|------------------|
| Introduction | 1 |
| Minnesota Statute 165.14, Subdivisions 1-5..... | 1 |
| Explanation Of The Criteria & Decision-Making Process..... | 3 |
| Bridge Performance Targets - Historical And Projected Analysis..... | 6 |
| Table 1 - Summary Of Bridge Projects Completed And In Progress | 11 |
| Table 2 - Summary Of Bridge Projects Programmed In The Next Four Fiscal Years..... | 76 |
| Projection Of Annual Needs Over The Next 20 Years..... | 82 |
| Funding Necessary To Meet The Completion Date Of The Bridge Program..... | 83 |
| Replacement Of Tier 1 Fracture Critical Bridges | 85 |

Introduction

This Trunk Highway Bridge Improvement Program, Chapter 152 Statewide Transportation Planning Report is submitted by the Commissioner of the Minnesota Department of Transportation (Mn/DOT) in response to the requirements specified in the Minnesota Statute 165.14. This is the first Trunk Highway Bridge Improvement Program Statewide Planning Report submitted to the Minnesota Legislature.

The estimated costs associated with the preparation of this report include the following:

Staff Time: \$4,100

Minnesota Statute 165.14, Subdivisions 1-5

Subdivision 1. Definition.

For purposes of this section, "program" means the trunk highway bridge improvement program established under this section.

Subd. 2. Program created.

The commissioner shall develop a trunk highway bridge improvement program for accelerating repair and replacement of trunk highway bridges throughout the state. The program receives funding for bridge projects as specified by law.

Subd. 3. Program requirements.

(a) The commissioner shall develop an inventory of bridges included in the program. The inventory must include all bridges on the trunk highway system in Minnesota that are classified as fracture-critical or structurally deficient, or constitute a priority project, as identified by the commissioner. In determining whether a bridge is a priority project, the commissioner may consider national bridge inventory (NBI) condition codes, bridge classification as functionally obsolete, the year in which the bridge was built, the history of bridge maintenance and inspection report findings, the average daily traffic count, engineering judgments with respect to the safety or condition of the bridge, and any other factors specifically identified by the commissioner.

(b) For each bridge included in the inventory, the commissioner must provide the following information: a summary of the bridge, including but not limited to, county and department district, route number, feature crossed, the year in which the bridge was built, average daily traffic count, load rating, bridge length and deck area, and main span type;

the condition ratings for the deck, superstructure, and substructure; identification of whether the bridge is structurally deficient, functionally obsolete, or fracture-critical; the sufficiency rating; a brief description of the work planned for the bridge, including work type needed; an estimate of total costs related to the bridge, which may include general and planning cost estimates; and, the year or range of years in which the work is planned.

Subd. 4. Prioritization of bridge projects.

(a) The commissioner shall classify all bridges in the program into tier 1, 2, or 3 bridges, where tier 1 is the highest tier. Unless the commissioner identifies a reason for proceeding otherwise, before commencing bridge projects in a lower tier, all bridge projects within a higher tier must to the extent feasible be selected and funded in the approved state transportation improvement program, at any stage in the project development process, solicited for bids, in contract negotiation, under construction, or completed.

(b) The classification of each tier is as follows:

(1) tier 1 consists of any bridge in the program that (i) has an average daily traffic count that is above 1,000 and has a sufficiency rating that is at or below 50, or (ii) is identified by the commissioner as a priority project;

(2) tier 2 consists of any bridge that is not a tier 1 bridge, and (i) is classified as fracture-critical, or (ii) has a sufficiency rating that is at or below 80; and

(3) tier 3 consists of any other bridge in the program that is not a tier 1 or tier 2 bridge.

(c) By June 30, 2018, all tier 1 and tier 2 bridges originally included in the program must be under contract for repair or replacement with a new bridge that contains a load-path-redundant design, except that a specific bridge may remain in continued service if the reasons are documented in the report required under subdivision 5.

(d) The commissioner shall establish criteria for determining the priority of bridge projects within each tier, and must include safety considerations as a criterion.

Subd. 5. Statewide transportation planning report.

In conjunction with each update to the Minnesota statewide transportation plan, or at least every six years, the commissioner shall submit a report to the chairs and ranking minority members of the House of Representatives and senate committees with jurisdiction over transportation finance. The report must include:

- (1) an explanation of the criteria and decision-making processes used to prioritize bridge projects;
- (2) a historical and projected analysis of the extent to which all trunk highway bridges meet bridge performance targets;
- (3) a summary of bridge projects (i) completed in the previous six years or since the last update to the Minnesota statewide transportation plan, and (ii) currently in progress under the program;
- (4) a summary of bridge projects scheduled in the next four fiscal years and included in the state transportation improvement program;
- (5) a projection of annual needs over the next 20 years;
- (6) a calculation funding necessary to meet the completion date under subdivision 4, paragraph (c), compared to the total amount of bridge-related funding available; and
- (7) for any tier 1 fracture-critical bridge that is repaired but not replaced, an explanation of the reasons for repair instead of replacement.

Explanation of the Criteria & Decision-making Process

A critical issue for Mn/DOT is to preserve the state's assets and implement effective improvements. The Mn/DOT Bridge Office works collaboratively with Mn/DOT Districts to identify both near-term and long-range bridge repair and replacement needs to preserve all the bridges on the state trunk highway system.

As described in this document, Mn/DOT periodically reviews and revises the bridge construction program. The goal is to schedule projects in the appropriate time frame to maximize the service life of bridges but also replace or repair them in time to minimize the risk of interruptions in service. An aging bridge kept in service too long may require traffic detours or lane restrictions to repair issues such as concrete deterioration, bridge joint deterioration, or other issues. Such maintenance repairs are costly to perform and problems can develop with little warning. Similar to breakdowns in an aging automobile, motorists can not reliably depend upon an aging bridge being available for unrestricted use.

Every four to six years Mn/DOT updates the long range bridge plan as part of the Statewide Transportation Plan update, projecting projects for the next twenty-five years. Bridge needs are

identified for three planning periods: 1) the Highway Improvement Plan (HIP) which covers years 5 through 10, 2) years 11-20, and 3) the longer range plan years of 21-25. Within this process, bridge repair and replacement projects are identified for each planning period. This process applies to the period beyond the State Highway Improvement Program (STIP), which is the upcoming four years of programmed projects. As the STIP is updated each year, bridge repair and replacement projects identified in the previous Highway Improvement Plan are moved into the STIP.

The Bridge Office provides guidance to the Districts regarding bridges that should be replaced or repaired based on several factors, including:

- a) Age and type of construction
- b) Historic preservation status
- c) Condition Code for Deck, Superstructure or Substructure
- d) Average Daily Traffic
- e) Fracture Critical and built prior to the mid-1970's
- f) Structurally Deficient status
- g) Load Restriction Status
- h) Scour Susceptibility

The Districts use this guidance along with their own experience and knowledge from maintenance of these bridges to develop a program and schedule of repair and replacement needs. The District considers other road and safety needs within the planning period and determines their project lists based upon projected funding available.

The general steps followed in the process include the following (see Figure 1, "Flow Chart of Process for Bridge Repair and Replacement"):

Initial Project List: The Bridge Office uses the Pontis Bridge Management System data on each bridge to initially identify potential projects based on a decision matrix (see Figure 2, "Bridge Project Decision Matrix" – this is a conceptual matrix, a simplified version of a more complex matrix used by the Mn/DOT Bridge Office). The matrix was developed from expert knowledge of bridge deterioration and considers both the risk and consequence of interruptions to service to prioritize projects. The Matrix groups bridges into three time frames for scheduling with the highest priority projects in the earlier years.

Review of Draft List: Each District Bridge Engineer and their maintenance staff review the proposed list and add or delete projects based upon their expert knowledge of the individual bridges in their District. Knowledge from inspections, repair history, load posting status, and chronic maintenance issues are considered.

Consensus between District and Bridge Office: The Bridge Office Regional Construction Engineers and District Bridge Engineer confer regarding the list to reach consensus on a final list, each bringing their expertise to the discussion. Project cost estimates are generated by the Bridge Office for each project with input from the districts.

Final List: The final list of bridge projects is included in the District and Statewide Long Range Plans. As noted earlier, when the STIP is updated each year to reflect projects to go to contract in the next four years, projects from the early years of this long-range planning process are moved into the STIP.

Figure 1

Flowchart of Process For Bridge Repair and Replacement

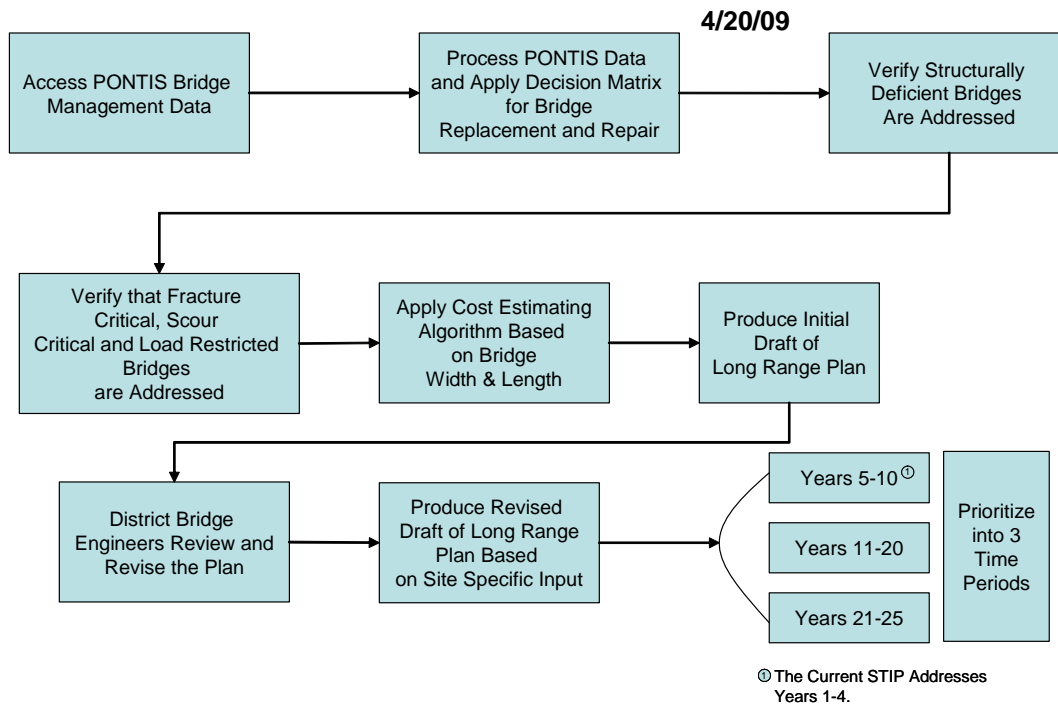
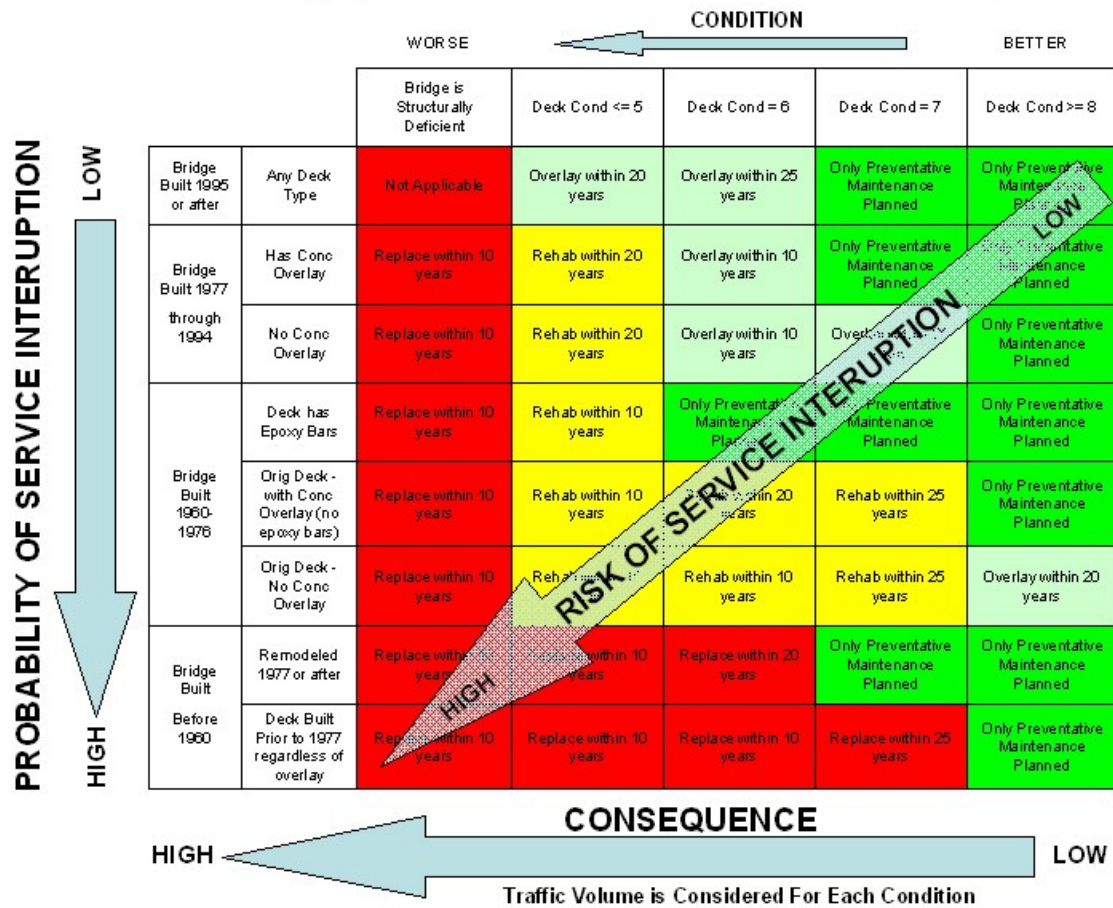


Figure 2

2008 Decision Matrix for Bridge Replacement and Repair (Simplified Version of the Actual Decision Matrix - 03/25/08)



Bridge Performance Targets - Historical and Projected Analysis

Minnesota has 3,652 Trunk Highway bridges over 20 feet in length. The physical condition of Minnesota's bridges is determined through inspection. Most bridges are inspected on a two year cycle, with the remaining bridges inspected annually due to their condition. The National Bridge Inventory (NBI) condition rating codes are used for rating the physical condition of Minnesota's bridges (bridges and culverts with a span of 20 feet or longer). They are a measure of the integrity or structural sufficiency of major bridge components. The condition of the major components of the bridge is rated on a scale of 0-9. Based on a combination of condition ratings, each bridge is placed in one of the following categories; good, satisfactory, fair or poor. That is, scores of 7 through 9 are adequate to good, 6 is satisfactory, 5 is fair, 4 or less are poor.

The structural condition of Trunk Highway Principal Arterial bridges has steadily improved in recent years. Good bridges are at **53.4%**, (target set at 55%) and Poor bridges are at **3.2%** (target set at 2%). These improvements were due to special funding in 2004 – 2005.

The structural condition of bridges Trunk Highway Non-Principal Arterial has also steadily improved in recent years. Good bridges are at 60.2% (target set at 50%), and Poor bridges are at 3.9% (target set at 8%).

See Figure 3, which shows the historical and projected (based on 2009-2012 STIP) condition of Trunk Highway bridges on the Principal Arterial system in relation to performance targets. Since over 80% of the square footage of bridges on the State Trunk Highway System is on the Principal Arterial system, the overall condition of bridges on the State Highway is normally given in terms of the condition of those on the Principal Arterial System. The overall condition of all bridges on the entire State Trunk Highway System would be similar, within a percentage point.

The following two sections of this report summarize bridge projects completed in the previous six years, currently in progress and scheduled in the next four fiscal years. These are capital improvement projects that are contracted to typically address bridges in fair and poor condition or reaching poor condition. These projects help Mn/DOT achieve these condition targets. It should be noted that Mn/DOT additionally has an active bridge maintenance program within each district. Preventive maintenance projects are performed by bridge crews in each district that help Mn/DOT maintain the target percentage of bridges in good and satisfactory condition. Mn/DOT bridge crews also respond to emergency situations to repair damage due to errant or overheight vehicles.

Figure 3

Projected Condition Based on 2009-2012 STIP Structural Condition of Bridges Principal Arterials

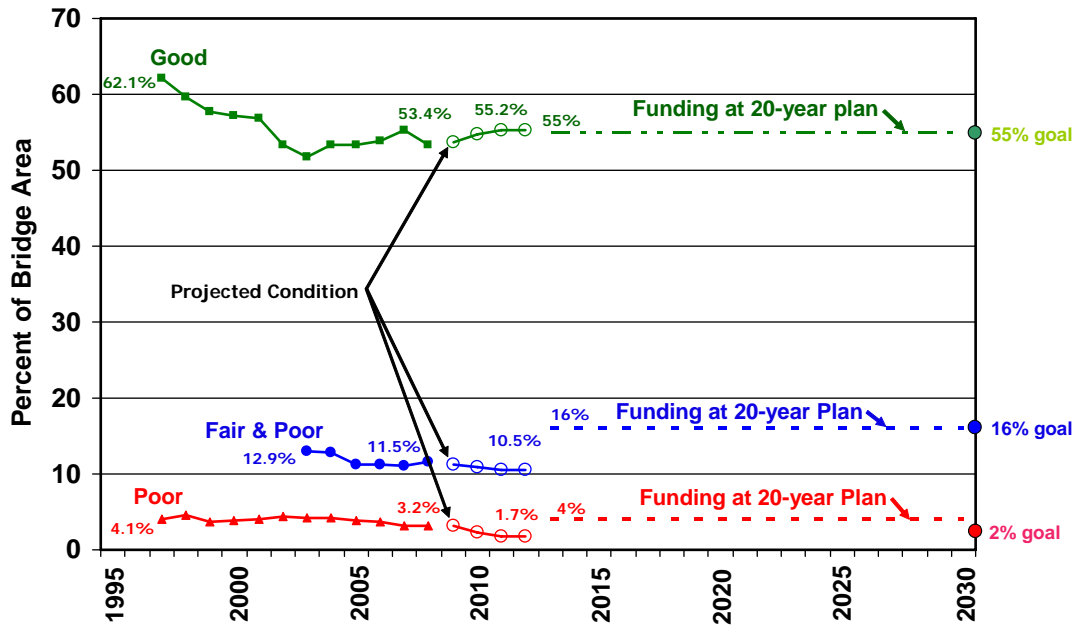


Table 1
Abbreviations and Definitions

District = Mn/DOT Construction District

County (CO) = County

Route = Trunk Highway, US Highway or Interstate on which Project is located

Low SP Number = Lowest State Project (SP) number assigned to a specific bridge project

Bridge Let Date = Date on which project was let for construction (contractors' bids were opened)

Current Bridge Number = Unique bridge number assigned to a specific bridge

Old Bridge Number = Unique bridge number previously assigned to a specific bridge, replaced or in the process of being replaced by the "Current Bridge Number" if in reference to a bridge replacement project

Work Type = Type of work performed on or planned for bridge

Description = Describes the location of the project, frequently abbreviated descriptors include:

I = Interstate

TH = (State) Trunk Highway

CSAH = County State Aid Highway

CR = County Road

MSAS = Municipal State Aid Street

NB = Northbound

SB = Southbound

EB = Eastbound

WB = Westbound

N = North

S = South

E = East

W = West

NE = Northeast

NW = Northwest

SE = Southeast

SW = Southwest

JCT = junction

Mi = Mile(s)

Km = Kilometer(s)

BAP = Bond Accelerated Project

BSAPP = Bond Accelerated Project, Safety Advanced

Ped = Pedestrian

BR = Bridge

RR = Railroad

BP08 = Chapter 152 Bond Project, from 2008 Legislation

\$\$ES\$\$ = Economic Stimulus (American Recovery and Reinvestment Act)
Program Funded Project

Table 1 - Summary of Bridge Projects Completed and in Progress

Below is a list of bridge projects completed in the previous six years and currently in progress under the program. For the purpose of this section of the report, “in progress” is understood to mean “currently under construction.”

BRIDGE CONSTRUCTION PROGRAM, FY 2004 - FY 2009

| DISTRICT | COUNTY | ROUTE | LOW SP NUMBER | BRIDGE LET DATE | CURRENT BRIDGE NUMBER | OLD BRIDGE NUMBER | WORK TYPE | DESCRIPTION |
|----------------|----------|-------|---------------|-----------------|-----------------------|-------------------|----------------------------------|---|
| FY 2004 | | | | | | | | |
| 06 | OLMSTED | 63 | 5509-69 | 07/01/2003 | 55068 | | New Bridge | TH 63 Under 48th St |
| 06 | OLMSTED | 63 | 5509-69 | 07/01/2003 | 55073 | 9346 | New Bridge | TH 63 SB Over Willow Creek, 0.7 Mi S Of Jct Of TH 52 |
| 06 | OLMSTED | 63 | 5509-69 | 07/01/2003 | 55074 | 9346 | New Bridge | TH 63 NB Over Willow Creek, 0.7 Mi S Of Jct Of TH 52 |
| 06 | OLMSTED | 63 | 5509-69 | 07/01/2003 | 55075 | | New Bridge | Woodlake Drive Over Woodlake Creek, 0.7 Mi S Of TH 52 |
| 06 | MOWER | 90 | 5080-9504 | 07/01/2003 | 9504 | | Bridge Painting | TH 90 Under CSAH 46, 0.5 Mi E Of E Jct Of TH 218 |
| 06 | MOWER | 90 | 5080-9504 | 07/01/2003 | 9505 | | Bridge Painting | TH 90 Under TH 56, At The Jct Of TH 90 & TH 56 |
| 06 | MOWER | 90 | 5080-9504 | 07/01/2003 | 9506 | | Bridge Painting | TH 90 Under CSAH 20, 7.3 Mi E Of E Jct Of TH 218 (In Austin) |
| 06 | MOWER | 90 | 5080-9504 | 07/01/2003 | 9507 | | Bridge Painting | TH 90 Under CSAH 13, 9.5 Mi E Of E Jct Of TH 218, (In Austin) |
| 04 | CLAY | 94 | 1480-145 | 07/01/2003 | 14X05 | | Culvert | TH 94 Under CSAH 52 |
| 03 | WRIGHT | 94 | 8680-86817 | 07/01/2003 | 86817 | | Repair Railing or Median Barrier | TH 94 WB Over CSAH 19, 3.5 Mi NW Of Jct Of TH 241 |
| 03 | WRIGHT | 94 | 8680-86817 | 07/01/2003 | 86818 | | Repair Railing or Median Barrier | TH 94 EB Over CSAH 19, 3.5 Mi NW Of Jct Of TH 241 |
| M | DAKOTA | 52 | 1906-50 | 08/22/2003 | 19R04 | | New Bridge | CSAH 46 Over TH 52 In Coates |
| 01 | ST LOUIS | 53 | 6920-37 | 09/26/2003 | 69125 | 5195 | New Bridge | TH 53 SB Over DW & P RR, 4.8 Mi N Of Virginia |
| 01 | ST LOUIS | 53 | 6920-37 | 09/26/2003 | 69126 | 5195 | New Bridge | TH 53 NB Over DW & P RR, 4.8 Mi N Of Virginia |
| 01 | ST LOUIS | 53 | 6920-37 | 09/26/2003 | 69127 | | New Bridge | TH 53 SB Over TH 169, 4.5 Mi N Of Virginia |
| 01 | ST LOUIS | 53 | 6920-37 | 09/26/2003 | 69128 | | New Bridge | TH 53 NB Over TH 169, 4.5 Mi N Of Virginia |
| 01 | ST LOUIS | 53 | 6920-37 | 09/26/2003 | 69X03 | | Culvert | TH 53 NB Over Snowmobile Underpass |

| BRIDGE CONSTRUCTION PROGRAM, FY 2004 - FY 2009 | | | | | | | | |
|--|----------|-------|---------------|-----------------|-----------------------|-------------------|--|--|
| DISTRICT | COUNTY | ROUTE | LOW SP NUMBER | BRIDGE LET DATE | CURRENT BRIDGE NUMBER | OLD BRIDGE NUMBER | WORK TYPE | DESCRIPTION |
| FY 2004 | | | | | | | | |
| 01 | ST LOUIS | 53 | 6920-37 | 09/26/2003 | 69X04 | | Culvert | TH 53 SB Over Snowmobile Underpass |
| 07 | BROWN | 4 | 0801-29 | 11/21/2003 | 08X03 | 6758 | Culvert | TH 4 Over Ditch, 9.0 Mi S Of Sleepy Eye |
| 02 | POLK | 32 | 6006-21 | 12/19/2003 | 60023 | 5606 | New Bridge | TH 32 Over Sand Hill River, 0.7 Mi S Of Fertile |
| 02 | NORMAN | 75 | 5406-14 | 12/19/2003 | 54006 | 6477 | New Bridge | TH 75 Over Wild Rice River, 0.5 Mi S Of S Jct Of TH 200 |
| M | HENNEPIN | 77 | 2758-27289 | 12/19/2003 | 27289 | | New Bridge | NB Collector Distr Rd On TH 77 & WB I494 Ramp To NB TH 77, 0.1 Mi N Of Jct Of Th 494, (In Richfield) |
| M | HENNEPIN | 77 | 2758-27290 | 12/19/2003 | 27290 | | New Bridge | TH 77 SB Ramp To WB TH 494, 0.1 Mi N Of Jct Of TH 494, (In Richfield) |
| M | HENNEPIN | 77 | 2758-27R03 | 12/19/2003 | 27R03 | | New Bridge | TH 77 SB Over 77Th Street, 0.2 Mi N Of Jct Of TH 494 & TH 77, In Richfield |
| M | HENNEPIN | 77 | 2758-27R04 | 12/19/2003 | 27R04 | | New Bridge | TH 77 NB Over 77th Street, 0.2 Mi N Of Jct Of TH 494 & TH 77, In Richfield |
| M | DAKOTA | 316 | 1926-17 | 12/19/2003 | 19X02 | | Culvert | TH 316 Over Otera Ave, In Dakota County |
| M | DAKOTA | 316 | 1926-17 | 12/19/2003 | 19X03 | 91056 | Culvert | TH 316 Over Stream, 2.0 Mi SE Of Jct Of TH 61 |
| M | DAKOTA | 316 | 1926-17 | 12/19/2003 | 19X04 | 91055 | Culvert | TH 316 Over Stream, 5.6 Mi SE Of Jct Of TH 61 |
| M | HENNEPIN | 494 | 2785-345 | 12/19/2003 | 27907 | | (Replace Railing or Median Barrier & other minor work) | TH 94 EB Under TH 494 NB, At The Jct Of TH 494 & TH 94 |
| M | HENNEPIN | 494 | 2785-345 | 12/19/2003 | 27973 | | Deck Overlay | TH 494 SB Over 49th Ave N, 2.3 Mi N Of Jct Of TH 55 |
| M | HENNEPIN | 494 | 2785-345 | 12/19/2003 | 27974 | | Deck Overlay | TH 494 NB Over 49th Ave, 2.3 Mi N Of Jct Of TH 55 |
| M | HENNEPIN | 494 | 2785-345 | 12/19/2003 | 27975 | | Deck Overlay | TH 494 SB Over CP Rail, 2.5 Mi N Of Jct Of TH 55 |

| BRIDGE CONSTRUCTION PROGRAM, FY 2004 - FY 2009 | | | | | | | | |
|--|------------|-------|---------------|-----------------|-----------------------|-------------------|--|---|
| DISTRICT | COUNTY | ROUTE | LOW SP NUMBER | BRIDGE LET DATE | CURRENT BRIDGE NUMBER | OLD BRIDGE NUMBER | WORK TYPE | DESCRIPTION |
| FY 2004 | | | | | | | | |
| M | HENNEPIN | 494 | 2785-345 | 12/19/2003 | 27976 | | Deck Overlay | TH 494 NB Over CP Rail, 2.5 Mi N Of Jct Of TH 55 |
| M | WASHINGTON | N/A | 184-108-01 | 12/22/2003 | 82027 | | New Bridge | St Paul Park Connection Over BN Inc, 2.5 Mi (4.0 Km) S Of Jct Of TH 61 & TH 494 |
| M | HENNEPIN | 5 | 2732-9155 | 01/09/2004 | 27027 | | Miscellaneous | Tunnel Under Parking Lot, 0.1 Mi NE Of Jct Of TH 55 |
| M | HENNEPIN | 5 | 2732-9155 | 01/09/2004 | 9155 | | Miscellaneous | TH 5 Under Aban Tower Ave, 0.1 Mi NE Of Jct Of TH 55 |
| M | RAMSEY | 5 | 6201-9300A | 01/09/2004 | 9300 | | Replace Railing or Median Barrier & Replace Joints | (W 7th St) Over Mississippi River, (Fort Snelling) |
| M | RAMSEY | 5 | 6201-9489 | 01/09/2004 | 9489 | | Replace Railing or Median Barrier & Replace Joints | W 7th Under Mississippi Riv Blvd SB, 2.2 Mi SW Of Jct Of TH 35E, In St Paul |
| M | RAMSEY | 5 | 6201-9489 | 01/09/2004 | 9490 | | Replace Railing or Median Barrier & Replace Joints | W 7th Under Mississippi River Blvd NB, 2.2 Mi SW Of Jct Of TH 35E, In St Paul |
| M | RAMSEY | 35E | 6280-6515A | 01/23/2004 | 6515 | | Deck Overlay | TH 35 Over BNSF RR & Cayuga St., 0.9 Mi N Of E Jct Of TH 94 |
| M | RAMSEY | 35E | 6280-6515A | 01/23/2004 | 6517 | | Deck Overlay | TH 35 Over BNSF RR, 0.7 Mi N Of E Jct Of TH 94 |
| M | RAMSEY | 35E | 6280-6515A | 01/23/2004 | 9265 | | Deck Overlay | TH 35 Over Arch/Pennsylvania, 0.5 Mi N Of E Jct Of TH 94 |
| 06 | GOODHUE | 56 | 2508-24 | 01/23/2004 | 8648 | 8648 | Culvert | TH 56 Over Stream, 2.3 Mi N Of Jct Of TH 246 |
| M | RAMSEY | 94 | 6282-62808 | 01/23/2004 | 62808 | | Bridge Painting | TH 94 WB Over TH 280 & Ramp, At The Jct Of TH 280 |
| M | RAMSEY | 94 | 6282-62808 | 01/23/2004 | 62812 | | Bridge Painting | TH 94 WB Over TH 280 & Ramp, 0.1 Mi E Of Jct Of TH 280 |
| M | RAMSEY | 94 | 6282-62808 | 01/23/2004 | 62842 | | Bridge Painting | TH 280 NB & SB Under MC RR, At The Jct Of TH 94 |

| BRIDGE CONSTRUCTION PROGRAM, FY 2004 - FY 2009 | | | | | | | | |
|--|---------------|-------|---------------|-----------------|-----------------------|-------------------|-------------------------|--|
| DISTRICT | COUNTY | ROUTE | LOW SP NUMBER | BRIDGE LET DATE | CURRENT BRIDGE NUMBER | OLD BRIDGE NUMBER | WORK TYPE | DESCRIPTION |
| FY 2004 | | | | | | | | |
| M | RAMSEY | 94 | 6282-62808 | 01/23/2004 | 62843 | | Bridge Painting | TH 280 NB & SB Under Wabash Ave, At The Jct Of TH 94 |
| M | RAMSEY | 94 | 6282-62808 | 01/23/2004 | 62844 | | Bridge Painting | TH 280 Over Two Ramps, At The Jct Of TH 94 |
| 07 | WASECA | 14 | 8103-47C | 02/27/2004 | 81003 | | New Bridge | *BAP* TH 14 WB Over CR 60 & DM & E RR, 15.37 Mi W Of TH 14 & TH 13 |
| 07 | WASECA | 14 | 8103-47C | 02/27/2004 | 81004 | | New Bridge | *BAP* TH 14 EB Over CR 60 & DM & E RR, 15.37 Mi W Of TH 14 & TH 13 |
| 07 | WASECA | 14 | 8103-47C | 02/27/2004 | 81005 | | New Bridge | *BAP* TH 14 Under CSAH 3, 12.8 Mi W Of Jct Of TH 14 & TH 13 |
| 07 | WASECA | 14 | 8103-47C | 02/27/2004 | 81X02 | | Culvert | *BAP* TH 14 Over Ditch #11, 13.63 Mi W Of Jct Of TH 14 & TH 13 |
| 03 | STEARNS | 23 | 7306-89 | 02/27/2004 | 6460 | | Remove Bridge | TH 23 Under BN Inc, 0.2 Mi E Of Jct Of TH 15, In St Cloud |
| M | RAMSEY | 35E | 6280-327C | 02/27/2004 | 62852 | | Widen with Substr Work | *BAP* TH 694 EB Over TH 61, In Vadnais Heights |
| M | RAMSEY | 35E | 6280-327C | 02/27/2004 | 62906 | 9561 | New Bridge | *BAP* TH 35E & TH 694 Under CSAH 58 (Edgerton St), 3.6 Mi SW Of Jct Of TH 96 |
| 08 | LAC QUI PARLE | 75 | 3702-32 | 02/27/2004 | 6249 | | Culvert Extension | TH 75 Over Stream, 1.8 Mi S Of Madison |
| M | RAMSEY | 94 | 6283-167 | 02/27/2004 | 62838 | | Replace Joints | TH 94 Over TH 61 & Ramps, At The E Jct Of TH 61 |
| M | RAMSEY | 94 | 6283-167 | 02/27/2004 | 62862 | | Misc. | TH 94 Over Johnson Pkwy, 0.4 Mi W Of Jct Of TH 61 |
| M | HENNEPIN | 94 | 2781-405 | 02/27/2004 | 9421 | | Replace Deck | TH 94 Under Riverside Ave, 0.9 Mi SE Of Jct Of TH 55, In Mpls |
| 08 | LAC QUI PARLE | 212 | 3705-18 | 02/27/2004 | 37004 | | Replace Super-structure | TH 212 Over Florida Creek, 6.3 Mi W Of Jct Of TH 75 |

| BRIDGE CONSTRUCTION PROGRAM, FY 2004 - FY 2009 | | | | | | | | |
|--|----------|-------|---------------|-----------------|-----------------------|-------------------|---------------------------------|---|
| DISTRICT | COUNTY | ROUTE | LOW SP NUMBER | BRIDGE LET DATE | CURRENT BRIDGE NUMBER | OLD BRIDGE NUMBER | WORK TYPE | DESCRIPTION |
| FY 2004 | | | | | | | | |
| M | HENNEPIN | 494 | 2785-335 | 02/27/2004 | 27J26 | 92966 | Concrete Arch | 84th St Over Nine Mile Creek, 0.6 Mi W Of Jct Of CSAH 34 |
| M | DAKOTA | 35 | 1980-67 | 03/11/2004 | 19845 | | Temp. Widening | TH 35 SB Over CSAH 60, 1.1 Mi S Of Jct Of TH 35 & CSAH 60 |
| M | DAKOTA | 35 | 1980-67 | 03/11/2004 | 19903 | | New Bridge | TH 35 SB Over CSAH 60, In Lakeville |
| M | DAKOTA | 35 | 1980-67 | 03/11/2004 | 19904 | | New Bridge | TH 35 NB Over CSAH 60, In Lakeville |
| 07 | BROWN | 14 | 0804-73 | 03/26/2004 | 08X04 | | Culvert | TH 14 Pedestrian Crossing, 1.6 Mi W Of Jct Of TH 14 & Jct 15 In New Ulm |
| 04 | DOUGLAS | 29 | 2102-50 | 03/26/2004 | 21001 | 4921 | New Bridge | CP Rail Over TH 27, In Alexandria |
| 06 | RICE | 35 | 6680-96 | 03/26/2004 | 66825 | 66803 | New Bridge | *BSAPP* TH 35 SB Over TH 19, 10.5 Mi N Of Jct Of TH 21, N Of Fairbault |
| M | HENNEPIN | 55 | 2723-6721 | 03/26/2004 | 5891 | | Bridge Painting | TH 55 Over CP RR, 0.6 Mi E Of Jct Of TH 100 |
| M | HENNEPIN | 55 | 2723-6721 | 03/26/2004 | 6721 | | Bridge Painting | TH 55 WB Over UP RR, 1.4 Mi SE Of Jct Of TH 494 |
| M | HENNEPIN | 394 | 2789-120 | 03/26/2004 | 27776 | | Misc. | TH 394 WB Under 394 R, 0.4 Mi W Of Jct Of TH 94 |
| 01 | CARLTON | 27 | 0902-11 | 04/23/2004 | 09012 | 5409 | New Bridge | TH 27 Over Kettle River, 5.4 Mi W Of E Jct Of TH 73 |
| 01 | CARLTON | 27 | 0903-28 | 04/23/2004 | 09013 | 2468 | New Bridge | TH 27 Over Gillespie Brook (Glaisby Brook), 4.7 Mi W Of E Jct Of TH 73 |
| 03 | ISANTI | 47 | 3002-09 | 04/23/2004 | 30X02 | 918 | Culvert | TH 47 Over Stanchfield Creek, 7.1 Mi N Of Jct Of TH 95, W Of Cambridge |
| 03 | KANABEC | 47 | 3002-10 | 04/23/2004 | 33009 | 6672 | New Bridge | TH 47 Over Groundhouse River, 3.7 Mi S Of Ogilvie |
| M | RAMSEY | 52 | 6244-31 | 04/23/2004 | 62026 | | Deck Overlay & Other Minor Work | TH 52 Over UP RR & Eaton St, 0.2 Mi N Of Jct Of TH 56 |
| M | RAMSEY | 52 | 6244-31 | 04/23/2004 | 62027 | | Deck Overlay & Other Minor Work | Lafayette Over Plato, 1.0 Mi SE Of Jct Of TH 94 |

| BRIDGE CONSTRUCTION PROGRAM, FY 2004 - FY 2009 | | | | | | | | |
|--|------------|-------|---------------|-----------------|-----------------------|-------------------|---------------------------------|--|
| DISTRICT | COUNTY | ROUTE | LOW SP NUMBER | BRIDGE LET DATE | CURRENT BRIDGE NUMBER | OLD BRIDGE NUMBER | WORK TYPE | DESCRIPTION |
| FY 2004 | | | | | | | | |
| M | RAMSEY | 52 | 6244-31 | 04/23/2004 | 62045 | | Deck Overlay & Other Minor Work | Lafayette Over Concord, At The Jct Of TH 156 |
| M | RAMSEY | 52 | 6244-31 | 04/23/2004 | 9800 | | Deck Overlay & Other Minor Work | Lafayette Over Mississippi River & RR, 0.2 Mi SE Of Jct Of TH 94 |
| 06 | GOODHUE | 57 | 2509-19 | 04/23/2004 | 25027 | 5821 | New Bridge | TH 57 Over N Fk Zumbro River, 0.8 Mi N Of Jct Of TH 60, In Wanamingo |
| 01 | LAKE | 61 | 3805-90 | 04/23/2004 | 38014 | | Ped. Bridge | Silver Creek Cliff Pedestrian Trail Over Land |
| M | WASHINGTON | 61 | 8205-100 | 04/23/2004 | 82025 | 9410 | New Bridge | St Paul Park Rd Over TH 61, 2.5 Mi (4.1 Km) S Of Jct Of TH 61 & TH 494 |
| M | WASHINGTON | 61 | 8205-100 | 04/23/2004 | 82026 | 9411 | New Bridge | St Paul Park Rd Over BN INC, 2.5 Mi (4.0 Km) S Of Jct Of TH 61 & TH 494 |
| M | WASHINGTON | 61 | 8205-9071 | 04/23/2004 | 9071 | | Bridge Painting | TH 61 Under Innovation Drive & CSAH 19, 3.1 Mi NW Of Jct Of TH 95 |
| 03 | MORRISON | 238 | 4913-19 | 04/23/2004 | 49X02 | 88064 | Culvert | TH 238 Over Two Rivers, In Upsala |
| M | HENNEPIN | 494 | 2785-304C | 05/14/2004 | 27V49 | 9743 | New Bridge | *BAP* *Design Build* TH 62 Under SB TH 494, At The Jct Of TH 62 |
| M | HENNEPIN | 494 | 2785-304C | 05/14/2004 | 27V50 | 9744 | New Bridge | *BAP* *Design Build* TH 62 Under NB TH 494, At The Jct Of TH 62 |
| M | HENNEPIN | 494 | 2785-304C | 05/14/2004 | 27V51 | 9745 | New Bridge | *BAP* *Design Build* CP Railway Under SB TH 494, 1.9 Mi S Of Jct Of TH 7 |
| M | HENNEPIN | 494 | 2785-304C | 05/14/2004 | 27V52 | 9746 | New Bridge | *BAP* *Design Build* CP Railway Under NB TH 494, 1.9 Mi S Of Jct Of TH 7 |
| M | HENNEPIN | 494 | 2785-304C | 05/14/2004 | 27V53 | 9747 | New Bridge | *BAP* *Design Build* UPRR (Abandoned) Under SB TH 494, 1.6 Mi S Of Jct Of TH 7 |
| M | HENNEPIN | 494 | 2785-304C | 05/14/2004 | 27V54 | 9748 | New Bridge | *BAP* *Design Build* UPRR (Abandoned) Under NB TH 494, 1.6 Mi S Of Jct Of TH 7 |

| BRIDGE CONSTRUCTION PROGRAM, FY 2004 - FY 2009 | | | | | | | | |
|--|----------|-------|---------------|-----------------|-----------------------|-------------------|-----------------|--|
| DISTRICT | COUNTY | ROUTE | LOW SP NUMBER | BRIDGE LET DATE | CURRENT BRIDGE NUMBER | OLD BRIDGE NUMBER | WORK TYPE | DESCRIPTION |
| FY 2004 | | | | | | | | |
| M | HENNEPIN | 494 | 2785-304C | 05/14/2004 | 27V55 | 9749 | New Bridge | *BAP* *Design Build* CSAH 60 (Baker Rd) Under SB TH 494, 1.5 Mi S Of Jct Of TH 7 |
| M | HENNEPIN | 494 | 2785-304C | 05/14/2004 | 27V56 | 9750 | New Bridge | *BAP* *Design Build* CSAH 60 (Baker Rd) Under NB TH 494, 1.5 Mi S Of Jct Of TH 7 |
| M | HENNEPIN | 494 | 2785-304C | 05/14/2004 | 27V57 | 9751 | New Bridge | *BAP* *Design Build* Ped Walkway Over TH 494, 1.0 Mi S Of Jct Of TH 7 |
| M | HENNEPIN | 494 | 2785-304C | 05/14/2004 | 27V58 | 9752 | New Bridge | *BAP* *Design Build* CSAH 3 Over TH 494, 0.7 Mi S Of Jct Of TH 7 |
| M | HENNEPIN | 494 | 2785-304C | 05/14/2004 | 27V59 | 9753 | New Bridge | *BAP* *Design Build* TH 7 WB Over TH 494, At The Jct Of TH 7 |
| M | HENNEPIN | 494 | 2785-304C | 05/14/2004 | 27V60 | 9754 | New Bridge | *BAP* *Design Build* TH 7 EB Over TH 494, At The Jct Of TH 7 |
| M | HENNEPIN | 494 | 2785-304C | 05/14/2004 | 27V61 | 9878 | New Bridge | *BAP* *Design Build* Orchard Road Over TH 494, 0.7 Mi N Of Jct Of TH 7 |
| M | HENNEPIN | 494 | 2785-304C | 05/14/2004 | 27V62 | 9794 | New Bridge | *BAP* *Design Build* Oakland Road Over TH 494, 0.2 Mi S Of Jct Of TH 12 |
| M | CHISAGO | 8 | 1309-6566A | 05/21/2004 | 6566 | | Bridge Painting | TH 8 Over St Croix River, At Wisconsin State Line |
| 07 | JACKSON | 90 | 3280-32812 | 05/21/2004 | 32812 | | Misc. | TH 90 EB Over TH 71, At The Jct Of TH 71 |
| 07 | JACKSON | 90 | 3280-32812 | 05/21/2004 | 32814 | | Misc. | TH 90 Under County Road 85, 4.2 Mi E Of Jct Of TH 71 |
| 07 | JACKSON | 90 | 3280-32812 | 05/21/2004 | 32818 | | Misc. | TH 90 Under County Road 67, 2.0 Mi W Of Jct Of TH 86 |
| 07 | MARTIN | 90 | 3280-32812 | 05/21/2004 | 46801 | | Misc. | TH 90 Under CSAH 7, 3.2 Mi W Of Jct Of TH 4 |
| 07 | MARTIN | 90 | 3280-32812 | 05/21/2004 | 46831 | | Misc. | TH 90 Under Twp Rd, 2.1 Mi E Of Jct Of TH 15 |
| M | HENNEPIN | 169 | 2776-02 | 05/21/2004 | 27294 | | New Bridge | *BAP* Pioneer Trail (CSAH 1) Over TH 169, 2.9 Mi S Of Jct Of TH 169 & TH 494 |

| BRIDGE CONSTRUCTION PROGRAM, FY 2004 - FY 2009 | | | | | | | | |
|--|------------|-------|---------------|-----------------|-----------------------|-------------------|----------------------------------|---|
| DISTRICT | COUNTY | ROUTE | LOW SP NUMBER | BRIDGE LET DATE | CURRENT BRIDGE NUMBER | OLD BRIDGE NUMBER | WORK TYPE | DESCRIPTION |
| FY 2004 | | | | | | | | |
| M | HENNEPIN | 169 | 2776-02 | 05/21/2004 | 27295 | | New Bridge | *BAP* Anderson Lakes Parkway/Bloomington Ferry Rd Over TH 169, 1.6 Mi S Of Jct Of TH 169 & TH 494 |
| M | HENNEPIN | 169 | 2776-02 | 05/21/2004 | 27A15 | | Misc. | *BAP* TH 169 NB Over Anderson Lakes, 1.0 Mi S Of Jct Of TH 494 |
| 06 | FILLMORE | 250 | 2319-6975 | 05/21/2004 | 6975 | | Bridge Painting | TH 250 Over S Br Root River, 1.0 Mi N Of Jct Of TH 16 |
| 06 | FILLMORE | 250 | 2319-6975 | 05/21/2004 | 6977 | | Bridge Painting | TH 250 Over N Br Root River, 3.4 Mi N Of Jct Of TH 16 |
| 06 | HOUSTON | 250 | 2319-6975 | 05/21/2004 | 9003 | | Bridge Painting | TH 76 Over Root River, 0.4 Mi N Of W Jct Of TH 16 |
| M | RAMSEY | 94 | 6283-9143C | 06/11/2004 | 9143 | | Widen with Substr Work (Phase 1) | *BSAPP* TH 94 WB Over TH 120, At The Jct Of TH 94 & TH 120 |
| M | RAMSEY | 94 | 6283-9143C | 06/11/2004 | 9144 | | Widen with Substr Work (Phase 1) | *BSAPP* TH 94 EB Over TH 120, At The Jct Of TH 94 & TH 120 |
| M | RAMSEY | 94 | 6283-9143C | 06/11/2004 | 9145 | | Widen with Substr Work (Phase 1) | *BSAPP* TH 94 WB Over Mcknight Rd, 1.0 Mi W Of Jct Of TH 120 |
| M | RAMSEY | 94 | 6283-9143C | 06/11/2004 | 9146 | | Widen with Substr Work (Phase 1) | *BSAPP* TH 94 EB Over Mcknight Rd, 1.0 Mi W Of Jct Of TH 120 |
| M | HENNEPIN | 121 | 2728-27061 | 06/11/2004 | 27061 | | Misc. | TH 121 Under Pedestrian Bridge At 61st St, 0.3 Mi NE Of Jct Of TH 35W |
| M | HENNEPIN | 35 | 107-399-26 | 06/14/2004 | 27R05 | | New Bridge | 79th & 80th Streets Over I35W, 0.4 Mi S Of Jct Of TH 494 & TH 35W |
| M | WASHINGTON | 94 | 8281-02 | 06/15/2004 | 9400 | | Replace Deck | TH 94 WB Over St Croix River, 0.2 Mi E Of Jct Of TH 95 |
| M | RAMSEY | 36 | 6212-9276 | 06/25/2004 | 9276 | | Bridge Painting | TH 36 WB Over Cleveland Conn., 0.2 Mi E Of Jct Of TH 35W |

| BRIDGE CONSTRUCTION PROGRAM, FY 2004 - FY 2009 | | | | | | | | |
|--|----------|-------|---------------|-----------------|-----------------------|-------------------|--|--|
| DISTRICT | COUNTY | ROUTE | LOW SP NUMBER | BRIDGE LET DATE | CURRENT BRIDGE NUMBER | OLD BRIDGE NUMBER | WORK TYPE | DESCRIPTION |
| FY 2004 | | | | | | | | |
| M | RAMSEY | 36 | 6212-9276 | 06/25/2004 | 9277 | | Bridge Painting | TH 36 EB Over Cleveland Conn., 0.2 Mi E Of Jct Of TH 35W |
| M | HENNEPIN | 169 | 2772-42 | 06/25/2004 | 27079 | | Deck Overlay | TH 212 Under TH 169 SB, At The Jct Of TH 169 |
| M | HENNEPIN | 169 | 2772-42 | 06/25/2004 | 27080 | | Deck Overlay | TH 212 Under TH 169 NB, At The Jct Of TH 169 |
| M | HENNEPIN | 169 | 2772-42 | 06/25/2004 | 27531 | | Deck Overlay & Replace Railing or Median Barrier | TH 169 Over Minnetonka Blvd, 0.8 Mi N Of Jct Of TH 7 |
| M | RAMSEY | 280 | 6241-62853 | 06/25/2004 | 62853 | | Bridge Painting | TH 280 NB Under TH 35W Ramp, At The Jct Of TH 35W |
| FY 2005 | | | | | | | | |
| M | ANOKA | 35W | 0280-52 | 08/27/2004 | 02X04 | | Culvert | TH 35 W Over Anoka Ditch 53-62, S Of Lexington Ave Crossover |
| 01 | COOK | 61 | 1603-39 | 08/27/2004 | 16004 | 3902 | New Bridge | TH 61 Over Kadunce River, 9.5 Mi NE Of Gunflint Tr |
| 01 | COOK | 61 | 1603-39 | 08/27/2004 | 16X02 | 3900 | Concrete Arch | TH 61 Over Cliff Creek, 7.9 Mi NE Of Gunflint Tr |
| 01 | COOK | 61 | 1603-39 | 08/27/2004 | 16X03 | 3901 | Concrete Arch | TH 61 Over Kimball Creek, 8.1 Mi NE Of Gunflint Tr |
| M | RAMSEY | 94 | 6283-9143B | 08/27/2004 | 9143 | | Widen with Substr Work (Phase 1) | *BSAPP* TH 94 WB Over TH 120, At The Jct Of TH 94 & TH 120 |
| M | RAMSEY | 94 | 6283-9143B | 08/27/2004 | 9144 | | Widen with Substr Work (Phase 1) | *BSAPP* TH 94 EB Over TH 120, At The Jct Of TH 94 & TH 120 |
| M | RAMSEY | 94 | 6283-9143B | 08/27/2004 | 9145 | | Widen with Substr Work (Phase 1) | *BSAPP* TH 94 WB Over Mcknight Rd, 1.0 Mi W Of Jct Of TH 120 |
| M | RAMSEY | 94 | 6283-9143B | 08/27/2004 | 9146 | | Widen with Substr Work (Phase 1) | *BSAPP* TH 94 EB Over Mcknight Rd, 1.0 Mi W Of Jct Of TH 120 |

| BRIDGE CONSTRUCTION PROGRAM, FY 2004 - FY 2009 | | | | | | | | |
|--|----------|-------|---------------|-----------------|-----------------------|-------------------|--|---|
| DISTRICT | COUNTY | ROUTE | LOW SP NUMBER | BRIDGE LET DATE | CURRENT BRIDGE NUMBER | OLD BRIDGE NUMBER | WORK TYPE | DESCRIPTION |
| FY 2005 | | | | | | | | |
| M | CARVER | 5 | 1002-48 | 09/24/2004 | 10X08 | | Culvert | TH 5 Over Bike Trail, In The City Of Waconia & Carver County |
| M | HENNEPIN | 35W | 2782-27872A | 09/24/2004 | 27872 | | Deck Overlay & Replace Railing or Median Barrier | I 94/I35W Under Franklin Ave, 0.2 Mi S Of Jct Of TH 94 |
| M | RAMSEY | 94 | 6283-170 | 09/24/2004 | 9143 | | Widen with Substr Work (Phase 2) | *BSAPP* TH 94 WB Over TH 120, At The Jct Of TH 94 & TH 120 |
| M | RAMSEY | 94 | 6283-170 | 09/24/2004 | 9144 | | Widen with Substr Work (Phase 2) | *BSAPP* TH 94 EB Over TH 120, At The Jct Of TH 94 & TH 120 |
| M | RAMSEY | 94 | 6283-170 | 09/24/2004 | 9145 | | Widen with Substr Work (Phase 2) | *BSAPP* TH 94 WB Over Mcknight Rd, 1.0 Mi W Of Jct Of TH 120 |
| M | RAMSEY | 94 | 6283-170 | 09/24/2004 | 9146 | | Widen with Substr Work (Phase 2) | *BSAPP* TH 94 EB Over Mcknight Rd, 1.0 Mi W Of Jct Of TH 120 |
| 03 | MORRISON | 371 | 4912-53 | 10/12/2004 | 49J48 | | Culvert | *BAP* Off TH 371 County Ditch 14 (Campground) |
| 03 | MORRISON | 371 | 4912-53 | 10/12/2004 | 49X05 | 8627 | Culvert | *BAP* County Rd 12 (Fletcher Creek Under Old TH 371 |
| 03 | MORRISON | 371 | 4912-53 | 10/12/2004 | 49X06 | | Culvert | *BAP* County Rd 12 (Fletcher Creek Under Existing Bnsf RR) To Be Done By County |
| 03 | STEARNS | 55 | 7315-10 | 10/29/2004 | 73031 | 4954 | New Bridge | TH 55/Soo Line RR, 3.1 Mi W Of Jct Of TH 15 |
| 04 | CLAY | 10 | 1401-150C | 11/19/2004 | 14014 | | New Bridge | *SAPP* *Design Build* TH 32 Over TH 10, At The Jct Of TH 32 & TH 10 |
| 03 | BENTON | 15 | 0509-05003 | 11/19/2004 | 05003 | | Bridge Painting | TH 15 NB Over TH 10 EB, 4.3 Mi N Of Jct TH 23, (In St Cloud) |

| BRIDGE CONSTRUCTION PROGRAM, FY 2004 - FY 2009 | | | | | | | | |
|--|------------|-------|---------------|-----------------|-----------------------|-------------------|--|---|
| DISTRICT | COUNTY | ROUTE | LOW SP NUMBER | BRIDGE LET DATE | CURRENT BRIDGE NUMBER | OLD BRIDGE NUMBER | WORK TYPE | DESCRIPTION |
| FY 2005 | | | | | | | | |
| 06 | FREEBORN | 35 | 2480-99 | 11/19/2004 | 24825 | | (Replace Railing or Median Barrier & other minor work) | *BSAPP* TH 35 SB Over TH 65 & UP RR, At The Jct Of TH 65 |
| 06 | FREEBORN | 35 | 2480-99 | 11/19/2004 | 24827 | | Replace Railing or Median Barrier & Replace Joints | *BSAPP* TH 35 SB/Albert Lea Lake, 4.0 Mi S Of Jct Of TH 90, (N Of Albert Lea) |
| 06 | FREEBORN | 35 | 2480-99 | 11/19/2004 | 24829 | | Replace Joints | *BSAPP* TH SB Over I & M RR, 2.6 Mi S Of Jct Of TH 90 |
| 06 | FREEBORN | 35 | 2480-99 | 11/19/2004 | 24831 | | Replace Joints | *BSAPP* TH 35 SB Over CR 91, 2.4 Mi S Of Jct Of TH 90 |
| 06 | FREEBORN | 35 | 2480-99 | 11/19/2004 | 24841 | | Replace Joints | *BSAPP* TH 35 SB Over TH 65 NB, 2.4 Mi S Of Jct Of TH 90 |
| 06 | FREEBORN | 35 | 2480-99 | 11/19/2004 | 24863 | | Replace Joints | *BSAPP* TH 35 SB Over CSAH 5, 2.5 Mi N Of Iowa State Line |
| 06 | FREEBORN | 35 | 2480-99 | 11/19/2004 | 24865 | | Replace Joints | *BSAPP* TH 35 SB Over Goose Creek, 2.8 Mi N Of Iowa State Line |
| M | WASHINGTON | 36 | 8214-141 | 11/19/2004 | 4654 | | Renovation | TH 36 Over St Croix River & City Street, At Wisconsin State Line |
| M | RAMSEY | 36 | 6212-9212 | 11/19/2004 | 62006 | | Bridge Painting | TH 36 Under Edgerton St, 0.7 Mi E Of Jct Of TH 35E |
| M | RAMSEY | 36 | 6212-9212 | 11/19/2004 | 62007 | | Bridge Painting | TH 36 Under Arcade St, 1.2 Mi E Of Jct Of TH 35E |
| M | RAMSEY | 36 | 6212-9212 | 11/19/2004 | 9212 | | Bridge Painting | TH 36 Under CP Rail, 0.3 Mi W Of Jct Of TH 35E |
| 02 | ROSEAU | 11 | 6802-25 | 12/17/2004 | 68X04 | 8924 | Culvert | TH 11 Over Badger Creek, In Badger |
| 02 | ROSEAU | 11 | 6802-25 | 12/17/2004 | 68X05 | 8925 | Culvert | TH 11 Over Ditch, 11.7 Mi W Of Roseau |
| 01 | ST LOUIS | 135 | 6912-66 | 12/17/2004 | 69047 | 6855 | New Bridge | TH 135/Embarrass River, 1.5 Mi E Of Biwabik |

| BRIDGE CONSTRUCTION PROGRAM, FY 2004 - FY 2009 | | | | | | | | |
|--|----------|-------|---------------|-----------------|-----------------------|-------------------|---|--|
| DISTRICT | COUNTY | ROUTE | LOW SP NUMBER | BRIDGE LET DATE | CURRENT BRIDGE NUMBER | OLD BRIDGE NUMBER | WORK TYPE | DESCRIPTION |
| FY 2005 | | | | | | | | |
| 01 | ITASCA | 169 | 3115-60 | 12/17/2004 | 31021 | 5851 | New Bridge | TH 169 Over Pokegama Lake, 5.1 Mi S Of W Jct Of TH 2 |
| 02 | BELTRAMI | 1 | 0405-12 | 01/28/2005 | 04X01 | 91074 | Culvert | TH 1 Over N Cormorant River, 0.9 Mi E Of E Jct Of The 72 |
| M | SCOTT | 21 | 7002-9123A | 01/28/2005 | 9123 | | Deck Overlay & Replace Joints | TH 21 Over Up RR, 0.5 Mi S Of Jct Of TH 282 |
| M | SCOTT | 21 | 7002-9123A | 01/28/2005 | 9124 | | Deck Overlay & Joints | TH 21 Over Sand Creek, 0.7 Mi S Of Jct Of TH 282 |
| 01 | AITKIN | 65 | 0112-34 | 02/25/2005 | 01013 | 5920 | New Bridge | TH 65 Over Sandy River Channel, 6.0 Mi N Of Jct Of TH 232 |
| 01 | AITKIN | 65 | 0112-34 | 02/25/2005 | 01016 | 5919 | New Bridge | TH 65 Over Channel Between Two Lakes, 8.0 Mi N Of W Jct Of TH 210 |
| M | HENNEPIN | 100 | 2734-42 | 02/25/2005 | 27029 | | Bridge Painting | TH 100 Under Eden Ave, 2.3 Mi S Of Jct Of TH 7 |
| M | HENNEPIN | 100 | 2734-42 | 02/25/2005 | 27102 | | Replace Railing or Median Barrier & Paint | TH 100 Under 50th St W, 2.2 Mi S Of Jct Of TH 7 |
| M | HENNEPIN | 100 | 2734-42 | 02/25/2005 | 27103 | | Bridge Painting | TH 100 Over Minnehaha Creek, 1.8 Mi S Of Jct Of TH 7 |
| M | HENNEPIN | 100 | 2734-42 | 02/25/2005 | 27104 | | Bridge Painting | TH 100 Over 44th St, 1.7 Mi S Of Jct Of TH 7 |
| M | HENNEPIN | 100 | 2734-42 | 02/25/2005 | 27105 | | Bridge Painting | TH 100 Under Ped Walkway (41th St S), 1.2 Mi S Of Jct Of TH 7 |
| M | HENNEPIN | 100 | 2734-42 | 02/25/2005 | 5462 | | Misc. | TH 100 Under TH 7, At The Jct Of TH 7 |
| M | HENNEPIN | 100 | 2734-42 | 02/25/2005 | 5598 | | Misc. | TH 100 Under Minnetonka Blvd, 0.3 Mi N Of Jct Of TH 7 |
| M | HENNEPIN | 100 | 2734-42 | 02/25/2005 | 9895 | | Bridge Painting | TH 100 Under Ped Walkway (Near Southview Lane), 0.7 Mi N Of Jct Of TH 62 |

| BRIDGE CONSTRUCTION PROGRAM, FY 2004 - FY 2009 | | | | | | | | |
|--|----------|-------|---------------|-----------------|-----------------------|-------------------|-----------------|---|
| DISTRICT | COUNTY | ROUTE | LOW SP NUMBER | BRIDGE LET DATE | CURRENT BRIDGE NUMBER | OLD BRIDGE NUMBER | WORK TYPE | DESCRIPTION |
| FY 2005 | | | | | | | | |
| M | HENNEPIN | 100 | 2734-42 | 02/25/2005 | 9896 | | Bridge Painting | TH 100 Under Ped Walkway (Windsor & Kent), 1.1 Mi N Of Jct Of TH 62 |
| M | CARVER | 212 | 1017-12C | 03/04/2005 | 10017 | | New Bridge | *BAP* *Design Build* CR 140 Over TH 212, 2.4 Mi SW Of Jct Of TH 41 |
| M | CARVER | 212 | 1017-13C | 03/04/2005 | 10019 | | New Bridge | *AC* Proposed TH 212 WB/Co Rd 147, 3.7 Mi Sw Of Jct Of TH 41 |
| M | CARVER | 212 | 1017-12C | 03/04/2005 | 10024 | | New Bridge | *BAP* *Design Build* CR 147 Conn (Old TH 212) Over TH 212, 3.3 Mi SW Of Jct Of TH 41 |
| M | CARVER | 212 | 1017-12C | 03/04/2005 | 10027 | | New Bridge | *BAP* *Design Build* TH 212 WB Over CR 10 & Chaska Creek, 1.9 Mi W Of Jct Of TH 41 |
| M | CARVER | 212 | 1017-12C | 03/04/2005 | 10028 | | New Bridge | *BAP* *Design Build* TH 212 EB Over CR 10 & Chaska Creek, 1.9 Mi W Of Jct Of TH 41 |
| M | CARVER | 212 | 1017-12C | 03/04/2005 | 10029 | | New Bridge | *BAP* *Design Build* CSAH 10 Over Proposed TH 212, 1.5 Mi W Of Jct Of TH 41 |
| M | CARVER | 212 | 1017-12C | 03/04/2005 | 10031 | | New Bridge | *BAP* *Design Build* Bavaria Rd Over Proposed TH 212, 0.5 Mi W Of Jct Of TH 41 |
| M | CARVER | 212 | 1017-12C | 03/04/2005 | 10032 | | New Bridge | *BAP* *Design Build* TH 41 Over Proposed TH 212, At Jct Of TH 41 |
| M | CARVER | 212 | 1017-12C | 03/04/2005 | 10033 | | New Bridge | *BAP* *Design Build* TH 212 WB Over East Creek, 0.3 Mi W Of Jct Of TH 41 |
| M | CARVER | 212 | 1017-12C | 03/04/2005 | 10034 | | New Bridge | *BAP* *Design Build* TH 212 EB Over East Creek, 0.3 Mi W Of Jct Of TH 41 |
| M | CARVER | 212 | 1017-12C | 03/04/2005 | 10035 | | New Bridge | *BAP* *Design Build* TH 212 WB Over Hundertmark Water Course, 0.69 Mi W Of New TH 212 & CSAH 15 (Audubon Rd.) |

| BRIDGE CONSTRUCTION PROGRAM, FY 2004 - FY 2009 | | | | | | | | |
|--|--------|-------|---------------|-----------------|-----------------------|-------------------|------------|---|
| DISTRICT | COUNTY | ROUTE | LOW SP NUMBER | BRIDGE LET DATE | CURRENT BRIDGE NUMBER | OLD BRIDGE NUMBER | WORK TYPE | DESCRIPTION |
| FY 2005 | | | | | | | | |
| M | CARVER | 212 | 1017-12C | 03/04/2005 | 10036 | | New Bridge | *BAP* *Design Build* TH 212 EB Over Hundertmark Water Course, 0.69 Mi W Of New TH 212 & CSAH 15 (Audubon Rd.) |
| M | CARVER | 212 | 1017-12C | 03/04/2005 | 10037 | | New Bridge | *BAP* *Design Build* CSAH 17 (Audubon Road) Over TH 212, 1.4 Mi E Of Jct Of TH 41 |
| M | CARVER | 212 | 1017-12C | 03/04/2005 | 10038 | | New Bridge | *BAP* *Design Build* (Powers Blvd) Over TH 212, 3.0 Mi E Of Jct Of TH 41 |
| M | CARVER | 212 | 1017-12C | 03/04/2005 | 10039 | | New Bridge | *BAP* *Design Build* Lyman Blvd Over TH 212, 3.5 Mi E Of Jct Of TH 41 |
| M | CARVER | 212 | 1017-12C | 03/04/2005 | 10040 | | New Bridge | *BAP* *Design Build* TH 101 Over TH 212, 3.9 Mi E Of Jct Of TH 41 |
| M | CARVER | 212 | 1017-12C | 03/04/2005 | 10041 | | New Bridge | *BAP* *Design Build* Co Rd 14 (Pioneer Trail) Over TH 212, 2.4 Mi E Of Jct Of TH 41 |
| M | CARVER | 212 | 1017-12C | 03/04/2005 | 10045 | | New Bridge | *BAP* *Design Build* TH 212 WB Over Bluff Creek, 2.1 Mi E Of Jct Of TH 41 |
| M | CARVER | 212 | 1017-12C | 03/04/2005 | 10046 | | New Bridge | *BAP* *Design Build* TH 212 EB Over Bluff Creek, 2.1 Mi E Of Jct Of TH 41 |
| M | CARVER | 212 | 1017-12C | 03/04/2005 | 10048 | | New Bridge | *BAP* *Design Build* Pedestrian Br (High School) Over TH 212 EB, 0.8 Mi E Of Jct Of TH 41 |
| M | CARVER | 212 | 1017-12C | 03/04/2005 | 10051 | | New Bridge | *BAP* *Design Build* TH 212 EB Over Bluff Creek |

| BRIDGE CONSTRUCTION PROGRAM, FY 2004 - FY 2009 | | | | | | | | |
|--|----------|-------|---------------|-----------------|-----------------------|-------------------|------------|---|
| DISTRICT | COUNTY | ROUTE | LOW SP NUMBER | BRIDGE LET DATE | CURRENT BRIDGE NUMBER | OLD BRIDGE NUMBER | WORK TYPE | DESCRIPTION |
| FY 2005 | | | | | | | | |
| M | CARVER | 212 | 1017-12C | 03/04/2005 | 10052 | | New Bridge | *BAP* *Design Build* TH 212 WB Over Bluff Creek |
| M | CARVER | 212 | 1017-12C | 03/04/2005 | 10053 | | New Bridge | *BAP**Design Build* New TH 212 Over Koehnen Water Course, 0.26 Mi W Of New TH 212 & TH 41 |
| M | CARVER | 212 | 1017-12C | 03/04/2005 | 10054 | | New Bridge | *BAP* *Design Build* New TH 212 EB Over Koehnen Water Course, 0.26 Mi W Of New TH 212 & TH 41 |
| M | CARVER | 212 | 1017-12C | 03/04/2005 | 10539 | | New Bridge | *BAP* *Design Build* Bluff Creek Rd Over Bluff Creek, 0.3 Mi SW Of Jct Of CSAH 14 |
| M | CARVER | 212 | 1017-12C | 03/04/2005 | 10X10 | | Culvert | *BAP* *Design Build* Pioneer Trail Over Bluff Creek (Near Power), 0.3 Mi W Of Jct Of TH 17 |
| M | CARVER | 212 | 1017-12C | 03/04/2005 | 10X14 | | Culvert | *BAP* *Design Build* High School Water Crossing, 0.7 Mi E Of Jct Of TH 41 |
| M | HENNEPIN | 212 | 1017-12C | 03/04/2005 | 27137 | | New Bridge | *BAP* *Design Build* Dell Road Over TH 212, 1.0 Mi W Of Jct Of CSAH 4 |
| M | HENNEPIN | 212 | 1017-12C | 03/04/2005 | 27R30 | | New Bridge | *BAP* *Design Build* Pedestrian BR (Miller Park) Over TH 212 EB & WB, 0.8 Mi W Of CSAH 4 |
| M | HENNEPIN | 212 | 1017-12C | 03/04/2005 | 27R31 | | New Bridge | *BAP* *Design Build* TH 212 WB Over Riley Creek, 3.0 Mi E Of Jct Of TH 41 |
| M | HENNEPIN | 212 | 1017-12C | 03/04/2005 | 27R32 | | New Bridge | *BAP* *Design Build* TH 212 EB Over Riley Creek, 3.0 Mi E Of Jct Of TH 41 |
| 01 | LAKE | 1 | 3802-20 | 03/25/2005 | 38012 | 6710 | New Bridge | TH 1 Over Stoney River, 24.7 Mi SE Of Ely |
| 01 | ITASCA | 2 | 3104-52 | 03/25/2005 | 31031 | 5172 | New Bridge | TH 2 Under B N Inc, 2.7 Mi E Of Grand Rapids |
| 01 | ITASCA | 2 | 3104-52 | 03/25/2005 | 31032 | 5168 | New Bridge | TH 2 WB Over Prairie River, 2.3 Mi SE Of E Jct Of TH 169 |

| BRIDGE CONSTRUCTION PROGRAM, FY 2004 - FY 2009 | | | | | | | | |
|--|----------|-------|---------------|-----------------|-----------------------|-------------------|--|--|
| DISTRICT | COUNTY | ROUTE | LOW SP NUMBER | BRIDGE LET DATE | CURRENT BRIDGE NUMBER | OLD BRIDGE NUMBER | WORK TYPE | DESCRIPTION |
| FY 2005 | | | | | | | | |
| 01 | ITASCA | 2 | 3104-52 | 03/25/2005 | 99186 | | Temp. Bridge | Temporary Railroad Bridge For Bridge 31031 |
| M | CHISAGO | 8 | 1301-91 | 03/25/2005 | 13004 | 6562 | New Bridge | TH 8 Over N & S Center Lake, 0.5 Mi W Of Center City |
| 07 | BROWN | 14 | 0804-75 | 03/25/2005 | 9294 | | (Replace Railing or Median Barrier & other minor work) | TH 14 Over DM & E RR & MSAS 111, 0.4 Mi E Of S Of Jct Of TH 15 |
| 06 | FILLMORE | 52 | 2310-22 | 03/25/2005 | 23X03 | 6118 | Culvert | USTH52/MNTH 16 Over Unnamed, Intermittent Stream, In Fillmore Co |
| 06 | FILLMORE | 52 | 2310-22 | 03/25/2005 | 23X04 | 3693 | Culvert | TH 52 Over Stream, 0.7 Mi S Of Jct TH 80 |
| M | HENNEPIN | 62 | 2775-27021B | 03/25/2005 | 27021 | | (Deck Overlay & Repair Rail or Median Barrier & Repl Joints) | TH 62 WB Over TH 77, At The Jct Of TH 77 |
| M | HENNEPIN | 62 | 2775-27021B | 03/25/2005 | 27022 | | (Deck Overlay & Repair Rail or Median Barrier & Repl Joints) | TH 62 EB Over TH 77, At The Jct Of TH 77 |
| M | HENNEPIN | 62 | 2775-27021B | 03/25/2005 | 27521 | | (Deck Overlay & Repair Rail or Median Barrier & Repl Joints) | TH 62 Over 28th Ave S, 0.7 Mi E Of Jct Of TH 77 |
| 01 | AITKIN | 65 | 0110-29 | 03/25/2005 | 93566 | 93566 | Remove Bridge | *ELLA* Farm Ent Over Ditch, 4.0 Mi S Of N Of Jct Of TH 27 |
| 02 | BELTRAMI | 72 | 0413-29 | 03/25/2005 | 04002 | | Widen with Substr Work | TH 72 Over Tamarac River, At Waskish |
| M | HENNEPIN | 77 | 2758-62 | 03/25/2005 | 27291 | | New Bridge | TH 77 WB Under CSAH 53 (66th St), 1.4 Mi N Of Jct Of TH 494, In Richfield |
| M | HENNEPIN | 77 | 2758-62 | 03/25/2005 | 9195 | | Deck Repair & Replace Joints | TH 77 EB Under CSAH 53 (66th St), 1.4 Mi N Of Jct Of TH 494 (In Richfield) |

| BRIDGE CONSTRUCTION PROGRAM, FY 2004 - FY 2009 | | | | | | | | |
|--|----------|-------|---------------|-----------------|-----------------------|-------------------|-----------------|--|
| DISTRICT | COUNTY | ROUTE | LOW SP NUMBER | BRIDGE LET DATE | CURRENT BRIDGE NUMBER | OLD BRIDGE NUMBER | WORK TYPE | DESCRIPTION |
| FY 2005 | | | | | | | | |
| 03 | MORRISON | 371 | 4912-48C | 03/25/2005 | 49013 | | Remove Bridge | *BAP* TH 371 SB Over BNSF RR & CSAH, 0.9 Mi N Of Jct Of TH 10 |
| 03 | MORRISON | 371 | 4912-48C | 03/25/2005 | 49014 | | Remove Bridge | *BAP* TH 371 NB Over BNSF RR & CSAH, 0.9 Mi N Of Jct Of TH 10 |
| 03 | MORRISON | 371 | 4912-48C | 03/25/2005 | 49037 | | New Bridge | *BAP* TH 371 SB Over CSAH 46, 2.4 Mi N Of Jct Of TH 371 & TH 10, In Little Falls |
| 03 | MORRISON | 371 | 4912-48C | 03/25/2005 | 49038 | | New Bridge | *BAP* TH 371 NB Over CSAH 46, 2.4 Mi N Of Jct Of TH 371 & TH 10 (In Little Falls) |
| 03 | MORRISON | 371 | 4912-48C | 03/25/2005 | 49039 | | New Bridge | *BAP* TH 371 SB Over CSAH 47, 5.5 Mi N Of Jct Of TH 371 & TH 10, (In Little Falls) |
| 03 | MORRISON | 371 | 4912-48C | 03/25/2005 | 49040 | | New Bridge | *BAP* TH 371 NB Over CSAH 47, 5.5 Mi N Of Jct Of TH 371 & TH 10, (In Little Falls) |
| 03 | MORRISON | 371 | 4912-48C | 03/25/2005 | 49X04 | | Culvert | *BAP* County Rd #12 (Fetcher Creek (Under New TH 371)) |
| 03 | MORRISON | 371 | 4912-48C | 03/25/2005 | 49X07 | | Culvert | *BAP* TH 371 Over Stream |
| 02 | BELTRAMI | 2 | 8822-53 | 03/25/2005 | 04007 | | Bridge Painting | TH 2 WB Over Old TH 2 EB, 0.5 Mi NW Of N Jct Of TH 71 |
| 02 | BELTRAMI | 2 | 8822-53 | 03/25/2005 | 04008 | | Bridge Painting | TH 2 Under TH 71 SB, At The N Jct Of TH 71 |
| 02 | BELTRAMI | 2 | 8822-53 | 03/25/2005 | 04011 | | Bridge Painting | TH 2 Under CSAH 11, 2.6 Mi NW Of S Jct Of TH 71 |
| 02 | BELTRAMI | 2 | 8822-53 | 03/25/2005 | 04019 | | Bridge Painting | TH 2 Under CSAH 11, 0.8 Mi NW Of S Jct Of TH 71 |
| 02 | BELTRAMI | 71 | 8822-53 | 03/25/2005 | 04021 | | Bridge Painting | TH 71 Under CSAH 15, 3.7 Mi N Of Jct Of TH 2 |
| 01 | ST LOUIS | 2 | 6937-69100B | 04/22/2005 | 69100 | | Misc. | TH 2 Over St Louis River, TH 35, RR, At The E Jct Of TH 35 (Bong Bridge) |

| BRIDGE CONSTRUCTION PROGRAM, FY 2004 - FY 2009 | | | | | | | | |
|--|----------|-------|---------------|-----------------|-----------------------|-------------------|--|--|
| DISTRICT | COUNTY | ROUTE | LOW SP NUMBER | BRIDGE LET DATE | CURRENT BRIDGE NUMBER | OLD BRIDGE NUMBER | WORK TYPE | DESCRIPTION |
| FY 2005 | | | | | | | | |
| 06 | FILLMORE | 30 | 2305-23 | 04/22/2005 | 23X06 | 3120 | Culvert | TH 30 Over Stream, 2.5 Mi W Of Rushford |
| M | RAMSEY | 35W | 6284-134 | 04/22/2005 | 9473 | | Deck Overlay & Replace Railing or Median Barrier | TH 88 SB Over MC Rail, 0.1 Mi SW Of Jct Of TH 35W |
| M | RAMSEY | 35W | 6284-134 | 04/22/2005 | 9474 | | Deck Overlay & Replace Railing or Median Barrier | TH 88 NB Over MC Rail, 0.1 Mi SW Of Jct TH 35W |
| M | RAMSEY | 35W | 6284-134 | 04/22/2005 | 9492 | | Deck Overlay & Replace Railing or Median Barrier | TH 88 EB Over TH 35W, At The Jct Of TH 88 |
| M | RAMSEY | 35W | 6284-134 | 04/22/2005 | 9582 | | Deck Repair - Rail Rehab | CR H (Arsenal) Over TH 35 W, 0.4 Mi N Of S Jct Of TH 10 |
| M | RAMSEY | 35W | 6284-134 | 04/22/2005 | 9585 | | Misc. | TH 10 WB Over 35W & 35W SB Off Ramp, At The S Jct Of TH 10 & TH 35W |
| M | RAMSEY | 35W | 6284-134 | 04/22/2005 | 9586 | | Misc. | TH 10 EB Over TH 35W & TH 35W NB Off Ramp, At The S Jct Of TH 10 & TH 35W |
| M | CARVER | 41 | 1008-61 | 04/22/2005 | 10012 | 9010 | New Bridge | *ELLA* TH 41 Over Minnesota River, 1.5 Mi N Of Jct Of TH 1, At The Scott/Carver Co. Line In Chaska |
| 01 | ST LOUIS | 53 | 6915-125 | 04/22/2005 | 6395 | | Culvert Extension | *BAP* TH 53 Over Miller Creek, 0.3 Mi NE Of Skyline Dr |
| 01 | LAKE | 61 | 3807-44 | 04/22/2005 | 38013 | 3887 | New Bridge | TH 61 Over Palisade Creek, 2.4 Mi SW Of Jct Of TH 1 |
| 01 | LAKE | 61 | 3807-44 | 04/22/2005 | 38X03 | | Culvert | Pedestrian/Bike Trail Underpass Of Hwy 61, In Silver Bay |
| 06 | OLMSTED | 63 | 5509-62 | 04/22/2005 | 55067 | | New Bridge | *ELLA* TH 63 Under 40 th St |
| 06 | OLMSTED | 63 | 5509-62 | 04/22/2005 | 55072 | 55537 | New Bridge | *ELLA* Commercial Drive Over Willow Creek, 0.7 Mi S Of Jct Of TH 52 |

| BRIDGE CONSTRUCTION PROGRAM, FY 2004 - FY 2009 | | | | | | | | |
|--|-----------|-------|---------------|-----------------|-----------------------|-------------------|----------------------------------|---|
| DISTRICT | COUNTY | ROUTE | LOW SP NUMBER | BRIDGE LET DATE | CURRENT BRIDGE NUMBER | OLD BRIDGE NUMBER | WORK TYPE | DESCRIPTION |
| FY 2005 | | | | | | | | |
| 06 | OLMSTED | 63 | 5509-62 | 04/22/2005 | 55575 | L6230 | New Bridge | *ELLA* MSAS 140 Over Willow Creek |
| 06 | OLMSTED | 63 | 5509-62 | 04/22/2005 | 55X12 | 97297 | Culvert | *ELLA* TH 63 Over Stream, 0.1 Mi S Of Jct Of TH 52 |
| 06 | OLMSTED | 63 | 5510-76 | 04/22/2005 | 6840 | | Repair Railing or Median Barrier | TH 63 Over Stream, 2.7 Mi S Of Jct Of CSAH 14 |
| 01 | ST LOUIS | 535 | 6981-9030D | 04/22/2005 | 9030 | | Misc. | TH 535 Over St Louis River, RR, & City Streets, 1.3 Mi SE Of Jct Of TH 35, (Blatnik Bridge) |
| 08 | PIPESTONE | 268 | 5907-14 | 05/03/2005 | 59X01 | 91284 | Culvert | TH 268 Over Stream, 0.8 Mi W Of Edgerton |
| 08 | PIPESTONE | 268 | 5907-14 | 05/03/2005 | 59X02 | | Culvert | TH 268 Over Stream, Site # 1, In Pipestone County |
| 08 | PIPESTONE | 268 | 5907-14 | 05/03/2005 | 59X03 | | Culvert | TH 268 Over Stream, Site # 2, In Pipestone County |
| 08 | PIPESTONE | 268 | 5907-14 | 05/03/2005 | 59X04 | | Culvert | TH 268 Over Stream, Site # 4, In Pipestone County |
| 08 | PIPESTONE | 268 | 5907-14 | 05/03/2005 | 59X05 | | Culvert | TH 268 Over Stream, Site # 5, In Pipestone County |
| 08 | PIPESTONE | 268 | 5907-14 | 05/03/2005 | 59X06 | | Culvert | TH 268 Over Stream, Site # 6, In Pipestone County |
| 08 | PIPESTONE | 268 | 5907-14 | 05/03/2005 | 59X07 | 6958 | Culvert | TH 268 Over Stream, 1.4 Mi W Of Edgerton, Site # 10, In Pipestone County |
| M | DAKOTA | 20 | 1903-06 | 05/20/2005 | 19X05 | 94198 | Culvert | *ELLA* 260th St. Over Drainage Ditch |
| 07 | SIBLEY | 25 | 7209-08 | 05/20/2005 | 72012 | 5260 | New Bridge | TH 25 Over Minnesota River, 0.7 Mi N Of Jct Of CSAH 6, In Belle Plaine |
| 03 | WRIGHT | 25 | 8603-06 | 05/20/2005 | 86X04 | | Culvert | TH 25 Over County Ditch #22, 0.26 Mi S Of Jct Of CSAH 30 |
| M | RAMSEY | 35E | 6280-62902AC | 05/20/2005 | 62902 | | New Bridge (Phase 1) | *BAP* Ramp TH 35E NB To TH 694 WB Over TH 35E NB, 1.1 Mi E Of Jct Of TH 49 & TH 694 |

| BRIDGE CONSTRUCTION PROGRAM, FY 2004 - FY 2009 | | | | | | | | |
|--|----------|-------|---------------|-----------------|-----------------------|-------------------|--|---|
| DISTRICT | COUNTY | ROUTE | LOW SP NUMBER | BRIDGE LET DATE | CURRENT BRIDGE NUMBER | OLD BRIDGE NUMBER | WORK TYPE | DESCRIPTION |
| FY 2005 | | | | | | | | |
| M | RAMSEY | 35E | 6280-62902AC | 05/20/2005 | 62910 | | New Bridge (Phase 1) | *BAP* Ramp SB TH 35E To TH 694 EB Over TH 35E SB, 2.8 Mi SW Of Jct Of TH 96 |
| M | HENNEPIN | 101 | 2738-20 | 05/20/2005 | 27020 | | Deck Overlay & Replace Railing or Median Barrier | *EILLA* TH 101 NB Over Crow River, 2.4 Mi N Of Jct Of TH 94 |
| M | HENNEPIN | 101 | 2738-20 | 05/20/2005 | 27942 | | (Deck Overlay & Repair Rail or Median Barrier & Repl Joints) | *ELLA* TH 94 EB Over Crow River, 2.3 Mi NW Of Jct Of TH 101 |
| M | HENNEPIN | 101 | 2738-20 | 05/20/2005 | 27943 | | (Deck Overlay & Repair Rail or Median Barrier & Repl Joints) | *ELLA* TH 94 WB Over Crow River, 2.3 Mi NW Of Jct Of TH 101 |
| 02 | MARSHALL | 317 | 4514-01 | 05/20/2005 | 5872 | | Deck Overlay & Replace Joints | *ELLA* TH 317 Over Red River Of The North, At North Dakota State Line |
| M | HENNEPIN | 610 | 2771-31 | 05/20/2005 | 27235 | | New Bridge | CSAH 130 (Creek Blvd) Over TH 610, 2.5 Mi E Of Jct Of TH 94 & TH 610 (In Maple Grove) |
| M | HENNEPIN | 610 | 2771-31 | 05/20/2005 | 27238 | | New Bridge | CSAH 81 Over TH 610, Ramp B & Ramp C, 2.4 Mi W Of Jct Of TH 169 & TH 610 (In Maple Grove) |
| M | HENNEPIN | 610 | 2771-31 | 05/20/2005 | 27A79 | | New Bridge | CSAH 130 Over BN RR, 2.5 Mi E Of Jct Of TH 94 & TH 610, (In Maple Grove) |
| M | HENNEPIN | 610 | 2771-31 | 05/20/2005 | 27A90 | 8818 | New Bridge | CSAH 81 EB Over Elm Creek, 2.3 Mi E Of Jct Of TH 94 & TH 610, (In Maple Grove) |

| BRIDGE CONSTRUCTION PROGRAM, FY 2004 - FY 2009 | | | | | | | | |
|--|-----------|-------|---------------|-----------------|-----------------------|-------------------|-----------------|---|
| DISTRICT | COUNTY | ROUTE | LOW SP NUMBER | BRIDGE LET DATE | CURRENT BRIDGE NUMBER | OLD BRIDGE NUMBER | WORK TYPE | DESCRIPTION |
| FY 2005 | | | | | | | | |
| M | HENNEPIN | 610 | 2771-31 | 05/20/2005 | 27A96 | 8818 | New Bridge | CSAH 81 WB Over Elm Creek, 2.3 Mi E Of Jct Of TH 94 & TH 610 (In Maple Grove) |
| M | HENNEPIN | 610 | 2771-31 | 05/20/2005 | 27R15 | | Ped. Bridge | Pedestrian Bridge Over TH 610 & CSAH 81, 2.2 Mi E Of Jct Of TH 94 & TH 610 (In Maple Grove) |
| M | HENNEPIN | 610 | 2771-31 | 05/20/2005 | 27R17 | | Ped. Bridge | Pedestrian Trail BR Over Wetland, At Elm Creek & TH 610 |
| 06 | STEELE | 90 | 5007-9183A | 06/10/2005 | 74817 | | Bridge Painting | I 35 SB Over TH 14, At N Jct Of TH 14 |
| 06 | STEELE | 90 | 5007-9183A | 06/10/2005 | 74818 | | Bridge Painting | I 35 NB Over TH 14, At The N Jct Of TH 14 |
| 06 | MOWER | 90 | 5007-9183A | 06/10/2005 | 9183 | | Bridge Painting | TH 90 Under TH 105, At The Jct Of TH 105 |
| 06 | MOWER | 90 | 5007-9183A | 06/10/2005 | 9201 | | Bridge Painting | TH 90 Under TH 218, At The E Jct Of TH 218 |
| 01 | ST LOUIS | 61 | 6925-5772A | 06/15/2005 | 5772 | | Misc. | TH 61 Over Lester River, 0.1 Mi E Of 60th Ave E |
| 07 | JACKSON | 90 | 3280-112 | 06/24/2005 | 32811 | | Replace Joints | I 90 WB Over TH 71, At The Jct Of TH 71 |
| 07 | JACKSON | 90 | 3280-112 | 06/24/2005 | 32812 | | Replace Joints | I 90 EB Over TH 71, At The Jct Of TH 71 |
| 07 | NOBLES | 90 | 3280-112 | 06/24/2005 | 53817 | | Replace Joints | I 90 WB Over TH 59, At The Jct Of TH 59 |
| 07 | NOBLES | 90 | 3280-112 | 06/24/2005 | 53818 | | Replace Joints | I 90 EB Over TH 59, At The Jct Of TH 59 |
| FY 2006 | | | | | | | | |
| 03 | AITKIN | 47 | 0108-21M | 07/29/2005 | 01X01 | 8224 | Culvert | *ELLA* TH 47 Over Sissabagamah Creek, 7.5 Mi E Of Aitkin |
| M | SCOTT | 169 | 7008-45 | 07/29/2005 | 70043 | | New Bridge | TH 169 WB Under CSAH 6 (Main St), 1.15 Mi NE Of Jct Of TH 169 & TH 25, In Belle Plaine |
| M | SCOTT | 169 | 7008-45 | 07/29/2005 | 70044 | | New Bridge | TH 169 EB Under CSAH 6 (Main St) , In Belle Plaine |
| 03 | CROW WING | 371 | 1809-18004A | 07/29/2005 | 18004 | | Misc. | TH 371 Over Mississippi River, 2.4 Mi S Of Jct Of TH 210 |

| BRIDGE CONSTRUCTION PROGRAM, FY 2004 - FY 2009 | | | | | | | | |
|--|---------|-------|---------------|-----------------|-----------------------|-------------------|----------------------|---|
| DISTRICT | COUNTY | ROUTE | LOW SP NUMBER | BRIDGE LET DATE | CURRENT BRIDGE NUMBER | OLD BRIDGE NUMBER | WORK TYPE | DESCRIPTION |
| FY 2006 | | | | | | | | |
| 03 | WRIGHT | 94 | 8680-138 | 09/01/2005 | 86530 | 86804 | New Bridge | CSAH 18 Over I 94, 1.5 Mi E Of Jct Of TH 25 |
| 04 | BECKER | 10 | 0302-03510A | 09/23/2005 | 03510 | | New Bridge (Phase 1) | *BAP* BSNF RR Over Roosevelt Ave (Early Steel) |
| M | RAMSEY | 35E | 6280-304C | 09/23/2005 | 62902 | 9096 | New Bridge (Phase 2) | *BAP* Ramp TH 35E NB To TH 694 WB/TH 35E NB, 1.1 Mi E Of Jct Of TH 49 & TH 694 |
| M | RAMSEY | 35E | 6280-304C | 09/23/2005 | 62904 | | New Bridge | *BAP* TH 694 WB Over BN RR, 0.4 Mi NW Of W Jct Of TH 35 E |
| M | RAMSEY | 35E | 6280-304C | 09/23/2005 | 62905 | 9140 | New Bridge | *BAP* TH 694 EB/TH 35 E NB, At The West Jct Of TH 694 & TH 35E |
| M | RAMSEY | 35E | 6280-304C | 09/23/2005 | 62907 | 9562 | New Bridge | *BAP* TH 694 WB Over TH 35E SB, 3.0 Mi SW Of Jct Of TH 96 |
| M | RAMSEY | 35E | 6280-304C | 09/23/2005 | 62908 | 9563 | New Bridge | *BAP* TH 694 Over Ramp TH 35E SB To TH 694EB, 3.0 Mi SW Of Jct Of TH 96 |
| M | RAMSEY | 35E | 6280-304C | 09/23/2005 | 62909 | 9827 | New Bridge | *BAP* TH 694 & Ramp TH 35E SB To 694 EB Under Labore Rd, 0.8 Mi E Of Jct Of TH 61 |
| M | RAMSEY | 35E | 6280-304C | 09/23/2005 | 62910 | 9836 | New Bridge (Phase 2) | *BAP* Ramp SB TH 35E To TH 694 EB Over TH 35E SB, 2.8 Mi SW Of Jct Of TH 96 |
| M | RAMSEY | 35E | 6280-304C | 09/23/2005 | 62914 | 9196 | New Bridge | *BAP* TH 694 EB Over BN RR, 0.4 Mi NW Of W Jct Of TH 35E |
| M | RAMSEY | 35E | 6280-304C | 09/23/2005 | 99191 | | Temp. Bridge | *BAP* Temporary Bridge, Bypass # 10 Over TH 694 EB |
| M | RAMSEY | 35E | 6280-304C | 09/23/2005 | 99192 | | Temp. Bridge | *BAP* Temporary Bridge Bypass #1 Over RR |
| 03 | WRIGHT | 241 | 8612-11 | 09/23/2005 | 86X05 | | Culvert | Pedestrian Underpass On Th 241 |
| 03 | STEARNS | 22 | 7326-13 | 10/28/2005 | 73035 | 7134 | New Bridge | TH 22 Over Horse Shoe Lake, 1.0 Mi S Of Richmond |
| M | DAKOTA | 52 | 1906-48 | 10/28/2005 | 19R05 | | New Bridge | *ELLA* CSAH 47 Over TH 52, In Hampton |

| BRIDGE CONSTRUCTION PROGRAM, FY 2004 - FY 2009 | | | | | | | | |
|--|------------|-------|---------------|-----------------|-----------------------|-------------------|----------------------|--|
| DISTRICT | COUNTY | ROUTE | LOW SP NUMBER | BRIDGE LET DATE | CURRENT BRIDGE NUMBER | OLD BRIDGE NUMBER | WORK TYPE | DESCRIPTION |
| FY 2006 | | | | | | | | |
| 06 | OLMSTED | 52 | 5508-84C | 10/28/2005 | 55065 | 9235 | New Bridge | *BAP* *Design Build* TH 52 SB Over Mid Fk Zumbro River, 9.9 Mi NW Of N Jct Of TH 14 |
| 06 | OLMSTED | 52 | 5508-84C | 10/28/2005 | 55066 | | New Bridge | *BAP* *Design Build* TH 52 NB Over S Br Mid Fk Zumbro River, 9.5 Mi NW Of N Jct Of TH 14 |
| 06 | OLMSTED | 52 | 5508-84C | 10/28/2005 | 55077 | 9234 | New Bridge | *BAP* *Design Build* TH 52 SB Over S Br Mid Fk Zumbro River, 9.5 Mi NW Of N Jct TH 14 |
| 06 | OLMSTED | 52 | 5508-84C | 10/28/2005 | 55078 | | New Bridge | *BAP* *Design Build* TH 52 NB Over S Br Mid Fk Zumbro River, 9.9 Mi NW Of N Jct TH 14 |
| 06 | OLMSTED | 52 | 5508-84C | 10/28/2005 | 55079 | | New Bridge | *BAP* *Design Build* CSAH 12 & TH 52 Overpass |
| 06 | OLMSTED | 52 | 5508-84C | 10/28/2005 | 55080 | | New Bridge | *BAP* *Design Build* CSAH 12/CR 112 Over TH 52, 8.2 Mi NW Of N Jct Of TH 14 |
| 06 | OLMSTED | 52 | 5508-84C | 10/28/2005 | 55X13 | 6126 | Culvert Extension | TH 52 Over Stream, 8.2 Mi NW Of N Jct Of TH 52 |
| M | WASHINGTON | 10 | 8216-03 | 11/15/2005 | 82010 | | Misc. | TH 10 Over St. Croix River, At The Wisconsin State Line |
| 02 | KITSON | 171 | 3507-35010A | 11/18/2005 | 35010 | 377 | New Bridge (Phase 1) | TH 171 Over Stream, 0.7 Mi W Of Jct Of TH 75 |
| 04 | SWIFT | 59 | 7610-07 | 12/16/2005 | 76X01 | | Culvert | TH 59 Over Stream, In Swift County |
| 04 | SWIFT | 59 | 7610-07 | 12/16/2005 | 76X02 | 8728 | Culvert | TH 59 Over Ditch, 3.5 Mi N Of Holloway |
| 06 | WINONA | 74 | 8508-32 | 12/16/2005 | 85024 | 85019 | New Bridge | TH 74 Over Mid Fk Whitewater River, 3.4 Mi SW of Jct Of CSAH 26, In Elba |
| M | DAKOTA | 35 | 1980-74 | 01/27/2006 | 19807 | | Bridge Painting | TH 35 SB Over CSAH 50, 2.8 Mi S Of Jct Of TH 35E & TH 35W |

| BRIDGE CONSTRUCTION PROGRAM, FY 2004 - FY 2009 | | | | | | | | |
|--|------------|-------|---------------|-----------------|-----------------------|-------------------|--|--|
| DISTRICT | COUNTY | ROUTE | LOW SP NUMBER | BRIDGE LET DATE | CURRENT BRIDGE NUMBER | OLD BRIDGE NUMBER | WORK TYPE | DESCRIPTION |
| FY 2006 | | | | | | | | |
| M | DAKOTA | 35 | 1980-74 | 01/27/2006 | 19808 | | Bridge Painting | TH 35 NB Over CSAH 50, 2.8 Mi S Of Jct Of TH 35E & TH 35W |
| M | DAKOTA | 35 | 1980-74 | 01/27/2006 | 19841 | | Bridge Painting | TH 35 Under 195th St W, 5.0 Mi S Of Jct Of TH 35 E & TH 35 W |
| M | DAKOTA | 35 | 1980-74 | 01/27/2006 | 19843 | | Bridge Painting | TH 35 SB Over 205th St W, 6.0 Mi S Of Jct Of TH 35 E |
| M | DAKOTA | 35 | 1980-74 | 01/27/2006 | 19844 | | Bridge Painting | TH 35 NB Over 205th St W, 6.0 Mi S Of Jct Of TH 35 E |
| 01 | PINE | 70 | 5811-11 | 01/27/2006 | 58X02 | 4142 | Culvert | TH 70 Over Rock Creek, 1.3 Mi E Of Jct Of TH 35 |
| M | HENNEPIN | 169 | 2772-43 | 01/27/2006 | 27014 | | Deck Overlay & Replace Railing or Median Barrier | TH 169 Over TH 55, (Olson Mem), At The Jct Of TH 55 |
| M | HENNEPIN | 169 | 2772-43 | 01/27/2006 | 27539 | | Deck Overlay & Replace Railing or Median Barrier | TH 169 Over Up RR, 0.5 Mi N Of Jct Of TH 55 |
| M | HENNEPIN | 169 | 2772-43 | 01/27/2006 | 27540 | | Deck Overlay & Replace Railing or Median Barrier | TH 169 Over 13th Ave N., 0.6 Mi N Of Jct Of TH 55 |
| M | WASHINGTON | 494 | 8285-88 | 01/27/2006 | 82016 | 9883 | New Bridge | TH 120 (Valley Creek Rd) Over TH 494, At The Jct Of TH 494 |
| 08 | MCLEOD | 7 | 4302-44 | 02/24/2006 | 43016 | 5235 | New Bridge | TH 15 (Main St) Over S Fork Crow River, In Hutchinson |
| M | HENNEPIN | 35W | 2783-110 | 02/24/2006 | 27885 | | Bridge Painting | TH 35 W Under Johnson St. NE, 1.8 Mi SW Of Jct TH 280 |
| M | HENNEPIN | 35W | 2783-110 | 02/24/2006 | 27886 | | Bridge Painting | TH 35 W Under Broadway St NE, 1.9 Mi SW Of Jct Of TH 280 |
| M | HENNEPIN | 35W | 2783-110 | 02/24/2006 | 27887 | | Bridge Painting | I 35W SB / Johnson St Conn., 1.6 Mi SW Of Jct Of TH 280 |
| M | HENNEPIN | 35W | 2783-110 | 02/24/2006 | 27888 | | Bridge Painting | I 35 W NB / Johnson St Conn., 1.7 Mi Sw Of Jct Of TH 280 |

| BRIDGE CONSTRUCTION PROGRAM, FY 2004 - FY 2009 | | | | | | | | |
|--|-----------|-------|---------------|-----------------|-----------------------|-------------------|-----------------|---|
| DISTRICT | COUNTY | ROUTE | LOW SP NUMBER | BRIDGE LET DATE | CURRENT BRIDGE NUMBER | OLD BRIDGE NUMBER | WORK TYPE | DESCRIPTION |
| FY2006 | | | | | | | | |
| M | HENNEPIN | 35W | 2783-110 | 02/24/2006 | 27889 | | Bridge Painting | I 35W SB On Ramp / Quarry Center Outlet, 1.5 Mi SW Of Jct Of TH 280 |
| M | HENNEPIN | 35W | 2783-110 | 02/24/2006 | 27985 | | Bridge Painting | TH 35 W Under Ped Bridge 2.0 Mi SW Of Jct Of TH 280 |
| M | HENNEPIN | 35W | 2783-110 | 02/24/2006 | 27988 | | Bridge Painting | TH 35 W Under 8th St SE, 2.8 Mi SW Of Jct Of TH 280 |
| M | HENNEPIN | 35W | 2783-110 | 02/24/2006 | 27989 | | Bridge Painting | TH 35W Under E Hennepin Ave, 2.4 Mi SW Of Jct Of TH 280 |
| M | HENNEPIN | 35W | 2783-110 | 02/24/2006 | 27990 | | Bridge Painting | TH 35 W Under BNSF RR, 2.7 Mi SW Of Jct Of TH 280 |
| M | HENNEPIN | 35W | 2783-110 | 02/24/2006 | 27994 | | Bridge Painting | TH 35W Under SB Johnson St. 2.3 Mi SW Of Jct Of TH 280 |
| M | HENNEPIN | 35W | 2783-110 | 02/24/2006 | 27999 | | Bridge Painting | TH 35W Under BNSF RR, 1.9 Mi SW Of Jct Of TH 280 |
| 02 | KITTSOON | 75 | 3509-21 | 02/24/2006 | 35012 | 6874 | New Bridge | TH 75 Over N BR Two Rivers, 0.4 Mi N Of Northcote |
| 07 | FARIBAULT | 90 | 2280-122 | 02/24/2006 | 22802 | | Replace Joints | TH 90 Under CSAH 5, 3.5 Mi W Of Jct Of TH 169 |
| 07 | FARIBAULT | 90 | 2280-122 | 02/24/2006 | 22809 | | Replace Joints | TH 90 Under CSAH 13, 5.0 Mi E Of Jct Of TH 169 |
| 07 | FARIBAULT | 90 | 2280-122 | 02/24/2006 | 22810 | | Replace Joints | TH 90 Under CR 109, 7.2 Mi E Of Jct Of TH 169 |
| 07 | FARIBAULT | 90 | 2280-122 | 02/24/2006 | 22812 | | Replace Joints | TH 90 Under CSAH 19, 11.3 Mi E Of Jct Of TH 169 |
| 07 | FARIBAULT | 90 | 2280-122 | 02/24/2006 | 22813 | | Replace Joints | TH 90 Under CR 221, 13.3 Mi E Of Jct Of TH 169 |
| 07 | FARIBAULT | 90 | 2280-122 | 02/24/2006 | 22815 | | Replace Joints | TH 90 WB / E Fork Blue Earth River, 3.1 Mi W Of Jct Of TH 22 |
| 07 | FARIBAULT | 90 | 2280-122 | 02/24/2006 | 22816 | | Replace Joints | TH 90 EB / E Fk Blue Earth River, 3.1 Mi W Of Jct Of TH 22 |
| 07 | FARIBAULT | 90 | 2280-122 | 02/24/2006 | 22819 | | Replace Joints | TH 90 Over CSAH 31, 3.0 Mi E Of Jct Of TH 22 |

| BRIDGE CONSTRUCTION PROGRAM, FY 2004 - FY 2009 | | | | | | | | |
|--|-------------|-------|---------------|-----------------|-----------------------|-------------------|----------------------|--|
| DISTRICT | COUNTY | ROUTE | LOW SP NUMBER | BRIDGE LET DATE | CURRENT BRIDGE NUMBER | OLD BRIDGE NUMBER | WORK TYPE | DESCRIPTION |
| FY 2006 | | | | | | | | |
| 07 | FREEBORN | 90 | 2280-122 | 02/24/2006 | 24809 | | Replace Joints | TH 90 Over County Road 61, 1.0 Mi E Of County Line |
| 07 | SIBLEY | 169 | 7211-32 | 02/24/2006 | 72013 | 9295 | New Bridge | *ELLA* TH 169 Over Minnesota River, 1.1 Mi NE Of N Jct Of TH 93 |
| 04 | BECKER | 10 | 0302-64C | 03/24/2006 | 03510 | | New Bridge (Phase 2) | *BAP* BSNF RR Over Rosevelt Ave, 1.0 Mi SE Of Jct Of TH 10 & TH 59, In Detroit Lakes |
| 04 | BECKER | 10 | 0302-64C | 03/24/2006 | 03X02 | 8015 | Culvert | *BAP* TH 10, BN RR, Randolph Rd/Pelican River (Stage 1) |
| 02 | KOOCHICHING | 11 | 3604-66 | 03/24/2006 | 36X01 | 8033 | Culvert | TH 11 Over Stream, 4.2 Mi W Of Border |
| 02 | KOOCHICHING | 11 | 3604-66 | 03/24/2006 | 36X02 | 8029 | Culvert | TH 11 Over Stream, 2.5 Mi W Of Border |
| 02 | KOOCHICHING | 11 | 3604-66 | 03/24/2006 | 36X03 | 8024 | Culvert | TH 11 Over Stream, 0.5 Mi SE Of Border |
| 02 | KOOCHICHING | 11 | 3604-66 | 03/24/2006 | 36X04 | 6014 | Culvert | TH 11 Over Whitefish Creek, 0.4 Mi N Of Frontier |
| 02 | KOOCHICHING | 11 | 3604-66 | 03/24/2006 | 36X05 | 6317 | Culvert | TH 11 Over Stream, 2.1 Mi W Of Indus |
| M | HENNEPIN | 12 | 2713-27009 | 03/24/2006 | 27009 | | Bridge Painting | TH 12 Over CSAH 15 & Ramp, 1.6 Mi W Of Jct Of TH 494 |
| 02 | KITTSOON | 171 | 3507-12 | 03/24/2006 | 35010 | 377 | New Bridge (Phase 2) | TH 171 Over Stream, 0.7 Mi W Of Jct Of TH 75 |
| M | ANOKA | 35W | 6284-137 | 03/29/2006 | 02571 | 9606 | New Bridge | I 35W Under Co Rd J (CSAH 32) / I 35W, At N County Line |
| M | CHISAGO | 35 | 1380-64 | 04/18/2006 | 13519 | 13803 | New Bridge | TH 35 Under CSAH 17, 4.2 Mi S Of Jct Of TH 95 |
| 07 | BROWN | 14 | 0803-34 | 04/28/2006 | 2674 | | Culvert Extension | *ELLA* TH 14 Over Coal Mine Creek, 3.8 Mi W Of Springfield |

| BRIDGE CONSTRUCTION PROGRAM, FY 2004 - FY 2009 | | | | | | | | |
|--|----------|-------|---------------|-----------------|-----------------------|-------------------|--|---|
| DISTRICT | COUNTY | ROUTE | LOW SP NUMBER | BRIDGE LET DATE | CURRENT BRIDGE NUMBER | OLD BRIDGE NUMBER | WORK TYPE | DESCRIPTION |
| FY 2006 | | | | | | | | |
| 01 | ST LOUIS | 35 | 6980-69801AB | 04/28/2006 | 69801A | | (Replace Railing or Median Barrier & other minor work) | TB 535 SB/TH 35 SB, At The Jct Of TH 35 |
| 01 | ST LOUIS | 35 | 6980-69801AB | 04/28/2006 | 69801B | | (Replace Railing or Median Barrier & other minor work) | I 535 SB Seg 3 Over Fill, At The Jct Of TH 35 & 535 |
| 01 | ST LOUIS | 35 | 6980-69801AB | 04/28/2006 | 69801C | | (Replace Railing or Median Barrier & other minor work) | I 535 SB On Ramp Over Fill, At The Jct Of TH 35 & 535 |
| 01 | ST LOUIS | 35 | 6980-69801AB | 04/28/2006 | 69801D | | (Replace Railing or Median Barrier & other minor work) | I 535 SB Seg 2 Over BNSF RR, At The Jct Of TH 35 & 535 |
| 01 | ST LOUIS | 35 | 6980-69801AB | 04/28/2006 | 69801E | | (Replace Railing or Median Barrier & other minor work) | I 535 SB Off Ramp Over Fill, At The Jct Of TH 35 & 535 |
| 01 | ST LOUIS | 35 | 6980-69801AB | 04/28/2006 | 69801H | | (Replace Railing or Median Barrier & other minor work) | I 535 NB On Ramp/ I 35 SB, NB Off Ramp & RR, At The Jct Of TH 35 & TH 535 |
| 01 | ST LOUIS | 35 | 6980-69801AB | 04/28/2006 | 69801I | | (Replace Railing or Median Barrier & other minor work) | I 535 NB On Ramp From TH 35 N, At The Jct Of TH 35 & 535 |

| BRIDGE CONSTRUCTION PROGRAM, FY 2004 - FY 2009 | | | | | | | | |
|--|----------|-------|---------------|-----------------|-----------------------|-------------------|--|--|
| DISTRICT | COUNTY | ROUTE | LOW SP NUMBER | BRIDGE LET DATE | CURRENT BRIDGE NUMBER | OLD BRIDGE NUMBER | WORK TYPE | DESCRIPTION |
| FY 2006 | | | | | | | | |
| 01 | ST LOUIS | 35 | 6980-69801AB | 04/28/2006 | 69801J | | (Replace Railing or Median Barrier & other minor work) | I 535 NB Seg 1 Over I 35 NB & SB Off Ramp, At The Jct Of TH 35 & 535 |
| 01 | ST LOUIS | 35 | 6980-69801AB | 04/28/2006 | 69801K | | (Replace Railing or Median Barrier & other minor work) | I 535 NB Off Ramp Over I 35 SB, At The Jct Of TH 35 & 535 |
| 01 | ST LOUIS | 35 | 6980-69801AB | 04/28/2006 | 69801L | | (Replace Railing or Median Barrier & other minor work) | I 535 NB Seg 2 Over I 35 SB, At The Jct Of TH 35 & 535 |
| 01 | ST LOUIS | 35 | 6980-69801AB | 04/28/2006 | 69801M | | (Replace Railing or Median Barrier & other minor work) | I 535 NB On Ramp Over Fill, At The Jct Of TH 535 & 35 |
| 01 | ST LOUIS | 35 | 6980-69801AB | 04/28/2006 | 69824 | | (Replace Railing or Median Barrier & other minor work) | I 35 SB On Ramp Over I 535 NB & I 35 NB, At The Jct Of TH 35 |
| 01 | ST LOUIS | 35 | 6980-69801AB | 04/28/2006 | 69825 | | (Replace Railing or Median Barrier & other minor work) | I 535 NB Off Ramp Over BN RR, At The Jct Of TH 35 |
| 01 | ST LOUIS | 35 | 6980-69801AB | 04/28/2006 | 69835 | | (Replace Railing or Median Barrier & other minor work) | TH 35 Over CP Rail, 0.1 Mi SW Of Jct Of TH 535 |

| BRIDGE CONSTRUCTION PROGRAM, FY 2004 - FY 2009 | | | | | | | | |
|--|----------|-------|---------------|-----------------|-----------------------|-------------------|--|---|
| DISTRICT | COUNTY | ROUTE | LOW SP NUMBER | BRIDGE LET DATE | CURRENT BRIDGE NUMBER | OLD BRIDGE NUMBER | WORK TYPE | DESCRIPTION |
| FY 2006 | | | | | | | | |
| 01 | ST LOUIS | 35 | 6980-69801AB | 04/28/2006 | 69881 | | (Replace Railing or Median Barrier & other minor work) | TH 35 SB Over Unstable Material, At Jct Of TH 535 |
| 01 | ST LOUIS | 35 | 6980-69801AB | 04/28/2006 | 69881A | | (Replace Railing or Median Barrier & other minor work) | TH 35 SB Off Ramp To TH 53, At Jct Of TH 35 |
| 01 | ST LOUIS | 35 | 6980-69801AB | 04/28/2006 | 69881B | | (Replace Railing or Median Barrier & other minor work) | TH 35 SB Off Ramp To TH 53, At Jct Of TH 35 |
| 01 | ST LOUIS | 35 | 6980-69801AB | 04/28/2006 | 69881N | | (Replace Railing or Median Barrier & other minor work) | TH 35 SB Over Unstable Material, At Jct Of TH 535 |
| 01 | ST LOUIS | 35 | 6980-69801AB | 04/28/2006 | 69882 | | (Replace Railing or Median Barrier & other minor work) | TH 35 NB Over Unstable Material, At Jct Of TH 535 |
| 01 | ST LOUIS | 35 | 6980-69801AB | 04/28/2006 | 69882A | | (Replace Railing or Median Barrier & other minor work) | TH 35 NB On Ramp From TH 53, At Jct Of TH 535 |
| 01 | ST LOUIS | 35 | 6980-69801AB | 04/28/2006 | 69882B | | (Replace Railing or Median Barrier & other minor work) | TH 35 NB On Ramp From TH 53, At Jct Of TH 535 |

| BRIDGE CONSTRUCTION PROGRAM, FY 2004 - FY 2009 | | | | | | | | |
|--|----------|-------|---------------|-----------------|-----------------------|-------------------|--|--|
| DISTRICT | COUNTY | ROUTE | LOW SP NUMBER | BRIDGE LET DATE | CURRENT BRIDGE NUMBER | OLD BRIDGE NUMBER | WORK TYPE | DESCRIPTION |
| FY 2006 | | | | | | | | |
| 01 | ST LOUIS | 35 | 6980-69801AB | 04/28/2006 | 69882N | | (Replace Railing or Median Barrier & other minor work) | TH 35 NB Over Unstable Material, At Jct Of TH 535 |
| 01 | ST LOUIS | 35 | 6980-69801AB | 04/28/2006 | 69887 | | (Replace Railing or Median Barrier & other minor work) | TH 35 Over Unstable Material, 0.3 Mi N Of Garfield Ave |
| 01 | ST LOUIS | 35 | 6980-69801AB | 04/28/2006 | 69887A | | (Replace Railing or Median Barrier & other minor work) | TH 35 NB Off Ramp Over Fill, 0.3 Mi N Of Garfield Ave |
| 01 | ST LOUIS | 35 | 6980-69801AB | 04/28/2006 | 69887B | | (Replace Railing or Median Barrier & other minor work) | TH 35 SB On Ramp Over Fill, 0.3 Mi N Of Garfield Ave |
| M | HENNEPIN | 100 | 2734-43 | 04/28/2006 | 5308 | | Miscellaneous | TH 100 Over CP Rail, 0.2 Mi S Of Jct Of TH 7 |
| M | HENNEPIN | 100 | 2734-43 | 04/28/2006 | 5309 | | Miscellaneous | TH 100 Over Up RR, 0.2 Mi S Of Jct Of TH 7 |
| M | HENNEPIN | 100 | 2734-43 | 04/28/2006 | 5462 | | (Replace Railing or Median Barrier & other minor work) | TH 100 Under TH 7 (CSAH 25), At The Jct Of TH 100 And TH 7 |
| M | HENNEPIN | 100 | 2734-43 | 04/28/2006 | 5598 | | (Replace Railing or Median Barrier & other minor work) | TH 100 Over Minnetonka Blvd, 0.3 Mi N Of Jct Of TH 7 |
| 03 | WRIGHT | 101 | 8608-21C | 05/05/2006 | 86013 | | New Bridge | *BAP* CR 36 Over TH 101, 2.6 Mi N Of Jct Of I94 |
| 03 | WRIGHT | 101 | 8608-21C | 05/05/2006 | 86014 | | New Bridge | *BAP* CR 37 Over TH 101, 2.8 Mi S Of Jct Of TH 169 & TH 10 |

| BRIDGE CONSTRUCTION PROGRAM, FY 2004 - FY 2009 | | | | | | | | |
|--|---------|-------|---------------|-----------------|-----------------------|-------------------|-----------------|--|
| DISTRICT | COUNTY | ROUTE | LOW SP NUMBER | BRIDGE LET DATE | CURRENT BRIDGE NUMBER | OLD BRIDGE NUMBER | WORK TYPE | DESCRIPTION |
| FY 2006 | | | | | | | | |
| 03 | WRIGHT | 101 | 8608-21C | 05/05/2006 | 86015 | | New Bridge | *BAP* TH 101 SB Over CR 42, 2.0 Mi S Of Jct Of TH 169 & TH 10 |
| 03 | WRIGHT | 101 | 8608-21C | 05/05/2006 | 86016 | | New Bridge | *BAP* TH 101 NB Over CR 42, 2.0 Mi S Of Jct Of TH 169 & TH 10 |
| 03 | WRIGHT | 101 | 8608-21C | 05/05/2006 | 86017 | | New Bridge | *BAP* TH 101 SB Over CSAH 39, 0.7 Mi S Of Jct Of TH 169 & TH 10 |
| 03 | WRIGHT | 101 | 8608-21C | 05/05/2006 | 86018 | | New Bridge | *BAP* TH 101 NB Over CR 39, 0.7 Mi S Of Jct Of TH 169 & TH 10 |
| 03 | WRIGHT | 101 | 8608-21C | 05/05/2006 | 86019 | | New Bridge | *BAP* Ramp To SB TH 101 Over Crow River, 2.4 Mi N Of Jct Of TH 94 |
| 03 | WRIGHT | 101 | 8608-21C | 05/05/2006 | 86020 | | New Bridge | *BAP* Ramp From NB TH 101 Over Crow River, 2.4 Mi N Of Jct Of TH 94 |
| 03 | WRIGHT | 101 | 8608-21C | 05/05/2006 | 86X06 | 97787 | Culvert | TH 101 Over Stream, 0.8 Mi S Of Jct Of TH 10 |
| 03 | WRIGHT | 101 | 8608-21C | 05/05/2006 | 86X07 | 97788 | Culvert | TH 101 Over Unnamed Stream, 0.02 Mi W Of Jct Of TH 101 & CSAH 39 |
| M | SCOTT | 13 | 7001-96 | 05/15/2006 | 70541 | | New Bridge | CP RR Over TH 13 S Frontage Road In Savage |
| 06 | OLMSTED | 57 | 2007-6862 | 05/19/2006 | 55511 | | Bridge Painting | CSAH 26 Over The South Fork Of The Zumbro River, Rock Dell Township |
| 06 | OLMSTED | 57 | 2007-6862 | 05/19/2006 | 55512 | | Bridge Painting | CSAH 8 Over The North Branch Of The Root River, High Forest Township |
| 06 | DODGE | 57 | 2007-6862 | 05/19/2006 | 6862 | | Bridge Painting | TH 57 Over N BR Mid Fk Zumbro River, 4.3 Mi N Of Jct Of CSAH 22 |
| 06 | GOODHUE | 57 | 2007-6862 | 05/19/2006 | 9659 | | Bridge Painting | TH 52 SB Over TH 60, At The S Jct Of TH 60 |
| 06 | GOODHUE | 57 | 2007-6862 | 05/19/2006 | 9660 | | Bridge Painting | TH 52 NB Under TH 60, At The S Jct Of TH 60 |

| BRIDGE CONSTRUCTION PROGRAM, FY 2004 - FY 2009 | | | | | | | | |
|--|------------|-------|---------------|-----------------|-----------------------|-------------------|-------------------------------|---|
| DISTRICT | COUNTY | ROUTE | LOW SP NUMBER | BRIDGE LET DATE | CURRENT BRIDGE NUMBER | OLD BRIDGE NUMBER | WORK TYPE | DESCRIPTION |
| FY 2006 | | | | | | | | |
| 06 | GOODHUE | 57 | 2007-6862 | 05/19/2006 | 9662 | | Bridge Painting | TH 60 Over TH 52, At The N Jct Of TH 60 |
| M | HENNEPIN | 94 | 2781-27A98 | 05/19/2006 | 27A98 | | New Bridge | Dunkirk Lane N Over TH 94 |
| 01 | PINE | 23 | 5801-18 | 06/09/2006 | 58006 | | Deck Repair & Replace Joints | TH 23 Over SCV RR, 0.7 Mi W Of Brook Park |
| 02 | CLEARWATER | 200 | 1505-22 | 06/09/2006 | 15002 | | Deck Overlay & Replace Joints | **ELLA** TH 200 Over Mississippi River, 0.7 Mi W Of Lake Itasca |
| 07 | FARIBAULT | 22 | 2203-25 | 06/23/2006 | 8537 | | Culvert Extension | TH 22 Over Stream, 1.0 Mi N Of Kiester |
| M | HENNEPIN | 494 | 2785-353 | 06/23/2006 | 9217E | | Deck Repair & Replace Joints | I 494 EB Over Minnesota River, 2.0 Mi E Of Jct Of TH 77 |
| M | HENNEPIN | 494 | 2785-353 | 06/23/2006 | 9217W | | Deck Repair & Replace Joints | I 494 WB Over Minnesota River, 2.0 Mi E Of Jct Of TH 77 |
| FY 2007 | | | | | | | | |
| 01 | LAKE | 1 | 3801-13 | 07/28/2006 | 38011 | 5610 | New Bridge | TH 1/Kawishwi River, 10.5 Mi S Of Jct Of TH 169 |
| 01 | LAKE | 1 | 3802-18 | 07/28/2006 | 38X02 | | Culvert | TH 1 From US Forest Route # 424 To Lake County CSAH 2 |
| 01 | LAKE | 1 | 3802-18 | 07/28/2006 | 38X04 | | Culvert | TH 1 From US Forest Route # 424 To Lake County CSAH 2 |
| 01 | LAKE | 1 | 3801-13 | 07/28/2006 | 99185 | | Temp. Bridge | Temporary Bridge For 38011, TH 1 Over Kawishwi River, SE Of Ely |
| M | HENNEPIN | 62 | 2774-7264 | 07/28/2006 | 27021 | | Bridge Painting | TH 62 WB Over TH 77, At The Jct Of TH 77 |
| M | HENNEPIN | 62 | 2774-7264 | 07/28/2006 | 27022 | | Bridge Painting | TH 62 EB Over TH 77, At The Jct Of TH 77 |
| M | HENNEPIN | 62 | 2774-7264 | 07/28/2006 | 27061 | | Bridge Painting | TH 121 Under Ped At 61st St, 0.3 Mi NE Of Jct Of TH 35W |
| M | HENNEPIN | 62 | 2774-7264 | 07/28/2006 | 27521 | | Bridge Painting | TH 62 Over 28th Ave S, 0.7 Mi E Of Jct Of TH 77 |
| M | HENNEPIN | 62 | 2774-7264 | 07/28/2006 | 27524 | | Bridge Painting | Th 62 Under 43rd Ave S, 1.0 Mi W Of Jct Of TH 55 |

| BRIDGE CONSTRUCTION PROGRAM, FY 2004 - FY 2009 | | | | | | | | |
|--|----------|-------|---------------|-----------------|-----------------------|-------------------|--|---|
| DISTRICT | COUNTY | ROUTE | LOW SP NUMBER | BRIDGE LET DATE | CURRENT BRIDGE NUMBER | OLD BRIDGE NUMBER | WORK TYPE | DESCRIPTION |
| FY 2007 | | | | | | | | |
| M | HENNEPIN | 62 | 2774-7264 | 07/28/2006 | 27530 | | Bridge Painting | TH 62 Under Ped At 40th Ave S, 0.8 Mi W Of Jct Of TH 55 |
| M | HENNEPIN | 62 | 2774-7264 | 07/28/2006 | 27535 | | Bridge Painting | TH 62 Under Ped At 14th Ave S, 0.4 Mi W Of Jct Of TH 77 |
| M | HENNEPIN | 62 | 2774-7264 | 07/28/2006 | 7264 | | Bridge Painting | TH 62 WB Over Valley View Rd, 0.7 Mi E Of Jct 100 |
| M | HENNEPIN | 62 | 2774-7264 | 07/28/2006 | 7265 | | Bridge Painting | TH 62 EB Over Valley View Rd, 0.7 Mi E Of Jct Of TH 100 |
| M | RAMSEY | 51 | 6215-62011A | 10/27/2006 | 62011 | | (Deck Overlay & Repair Rail or Median Barrier & Repl Joints) | TH 51 Snelling Ave Over Pierce Butler Rd, 0.9 Mi N Of Jct Of TH 12 |
| M | RAMSEY | 51 | 6215-62011A | 10/27/2006 | 62012 | | Repair Railing or Median Barrier & Replace Joints | TH 51 Snelling Ave Over BNSF RR, 1.0 Mi N Of Jct Of TH 12 |
| M | RAMSEY | 51 | 6215-62011A | 10/27/2006 | 62013 | | Repair Railing or Median Barrier & Replace Joints | TH 51 Snelling Ave Over Energy Park Drive, 1.1 Mi N Of Jct Of TH 12 |
| M | RAMSEY | 51 | 6215-62011A | 10/27/2006 | 62014 | | Repair Railing or Median Barrier & Replace Joints | TH 51 Snelling Ave Over BNSF RR, Service Rd, 1.2 Mi N Of Jct Of TH 12 |
| M | RAMSEY | 51 | 6215-62011A | 10/27/2006 | 62015 | | Deck Repair & Replace Joints | TH 51 Snelling Ave Over Como Ave, 1.5 Mi N Of Jct Of TH 12 |
| M | RAMSEY | 51 | 6215-62011A | 10/27/2006 | 9012 | | Deck Repair & Replace Joints | TH 51 SB Over TH 36, At The Jct Of TH 36 |
| M | RAMSEY | 51 | 6215-62011A | 10/27/2006 | 9013 | | Deck Repair & Replace Joints | TH 51 NB Over TH 36, At The Jct Of TH 36 |
| 02 | BELTRAMI | 72 | 0413-31 | 10/27/2006 | 04X03 | 91117 | Culvert | TH 72 Over N Cormorant River, 0.5 Mi N Of Jct Of TH 1 |

| BRIDGE CONSTRUCTION PROGRAM, FY 2004 - FY 2009 | | | | | | | | |
|--|-------------|-------|---------------|-----------------|-----------------------|-------------------|----------------------|---|
| DISTRICT | COUNTY | ROUTE | LOW SP NUMBER | BRIDGE LET DATE | CURRENT BRIDGE NUMBER | OLD BRIDGE NUMBER | WORK TYPE | DESCRIPTION |
| FY 2007 | | | | | | | | |
| 01 | ST LOUIS | 1 | 6902-23 | 11/17/2006 | 69049 | 2182 | New Bridge | TH 1 Over Pike River, 5.6 Mi W Of Tower |
| 01 | KOOCHICHING | 65 | 3609-36025A | 11/17/2006 | 36025 | 5721 | New Bridge (Phase 1) | TH 65 Over Little Fork River, 6.9 Mi N Of County Line |
| M | CARVER | 101 | 1009-16 | 11/17/2006 | 10X09 | | Culvert | TH 101 Over Pedestrian/Bike Trail |
| 01 | ST LOUIS | 53 | 6920-45 | 12/15/2006 | 69131 | 8569 | New Bridge | TH 53 SB Over Johnson Creek, 0.9 Mi N Of CSAH 65 |
| 01 | ST LOUIS | 53 | 6920-45 | 12/15/2006 | 69132 | 8569 | New Bridge | TH 53 NB Over Johnson Creek, 0.9 Mi N Of CSAH 65 |
| 01 | ST LOUIS | 53 | 6920-45 | 12/15/2006 | 69133 | 8556 | New Bridge | TH 53 SB Over Johnson Creek, 1.7 Mi N Of CSAH 65 |
| 01 | ST LOUIS | 53 | 6920-45 | 12/15/2006 | 69134 | 8556 | New Bridge | TH 53 NB Over Johnson Creek, 1.7 Mi N Of CSAH 65 |
| 01 | ST LOUIS | 53 | 6920-45 | 12/15/2006 | 69135 | 5998 | New Bridge | TH 53 SB Over Rice River, 3.4 Mi N Of CSAH 65 |
| 01 | ST LOUIS | 53 | 6920-45 | 12/15/2006 | 69136 | 5998 | New Bridge | TH 53 NB Over Rice River, 3.4 Mi N Of CSAH 65 |
| 01 | ST LOUIS | 53 | 6920-45 | 12/15/2006 | 69X05 | | Culvert | TH 53 Over Sand River, 0.9 Mi N Of CSAH 65 |
| 02 | KITTSOON | 75 | 3508-24 | 12/15/2006 | 35X02 | 1133 | Culvert | TH 75 Over Ditch, 1.0 Mi S Of Donaldson |
| 02 | MARSHALL | 75 | 3508-24 | 12/15/2006 | 45X04 | 2643 | Culvert | TH 75 Over Stream, 5.6 Mi N Of Warren |
| 06 | GOODHUE | 58 | 2510-35 | 01/12/2007 | 6168 | 6168 | Probably Culvert | TH 58/Stream, 0.6 Mi N Of Jct Of CSAH 3 |
| 06 | GOODHUE | 58 | 2510-35 | 01/12/2007 | 6170 | 6170 | Probably Culvert | TH 58/Stream, 1.8 Mi N Of Jct Of CSAH 3 |
| 06 | GOODHUE | 58 | 2510-35 | 01/12/2007 | 8230 | 8230 | Probably Culvert | TH 58/Stream, 0.2 Mi N Of Jct Of CSAH 3 |
| 06 | GOODHUE | 58 | 2510-35 | 01/12/2007 | 8231 | 8231 | Probably Culvert | TH 58/Stream, 1.0 Mi N Of Jct Of CSAH 3 |
| 06 | GOODHUE | 58 | 2510-35 | 01/12/2007 | 8232 | 8232 | Probably Culvert | TH 58/Stream, 1.3 Mi N Of Jct Of CSAH 3 |
| 06 | GOODHUE | 58 | 2510-35 | 01/12/2007 | 8233 | 8233 | Probably Culvert | TH 58/Stream, 1.4 Mi N Of Jct Of CSAH 3 |

| BRIDGE CONSTRUCTION PROGRAM, FY 2004 - FY 2009 | | | | | | | | |
|--|----------|-------|---------------|-----------------|-----------------------|-------------------|------------------------------------|---|
| DISTRICT | COUNTY | ROUTE | LOW SP NUMBER | BRIDGE LET DATE | CURRENT BRIDGE NUMBER | OLD BRIDGE NUMBER | WORK TYPE | DESCRIPTION |
| FY 2007 | | | | | | | | |
| 08 | MCLEOD | 22 | 4308-33 | 01/15/2007 | 43X04 | | Culvert | Pedestrian Underpass Under TH 22 In Hutchinson |
| 06 | FILLMORE | 30 | 2305-21 | 01/26/2007 | 23024 | 5803 | New Bridge | TH 30 Over Trout Creek, 4.7 Mi E Of Jct Of TH 74 |
| 06 | OLMSTED | 30 | 5505-24 | 01/26/2007 | 55X10 | 8130 | Culvert | TH 30 Over Stream, 1.3 Mi E Of Jct Of TH 63 |
| 02 | NORMAN | 32 | 5404-25 | 01/26/2007 | 54009 | 9019 | New Bridge | TH 32 Over Wild Rice River, 1.9 Mi N Of Twin Valley |
| 06 | HOUSTON | 61 | 2805-62 | 01/26/2007 | 28022 | 5475 | New Bridge | *ELLA* TH 61 Over Soo Line RR & Street, 0.1 Mi E Of Jct TH 16 |
| 07 | NICOLLET | 169 | 5211-48 | 01/26/2007 | 52X03 | | Culvert Extension | TH 169 Over Stream, 0.33 Mi NW Of The Jct Of TH 14 & TH 169, N. Mankato |
| M | RAMSEY | 694 | 6285-9301 | 01/26/2007 | 9301 | | Renovation | TH 694 EB Over TH 51 SB Ramp, At The Jct Of TH 51 |
| M | RAMSEY | 694 | 6285-9301 | 01/26/2007 | 9302 | | Renovation | TH 694 EB Over Snelling Ave, At The Jct Of TH 35W |
| M | RAMSEY | 694 | 6285-9301 | 01/26/2007 | 9310 | 9310 | Widen w/Substr Work & Replace Deck | TH 694 WB Over TH 10 SB, At The Jct Of TH 10 |
| M | RAMSEY | 36 | 62-596-01 | 02/07/2007 | 62094 | | New Bridge | TH 36 WB Over Mcknight Rd, In North St Paul |
| M | RAMSEY | 36 | 62-596-01 | 02/07/2007 | 62095 | | New Bridge | TH 36 EB Over Mcknight Rd, In North St Paul |
| M | RAMSEY | 36 | 151-010-02 | 02/07/2007 | 62097 | | New Bridge | Margaret St Over TH 36 & Trail, In North St Paul |
| M | RAMSEY | 36 | 151-090-01 | 02/07/2007 | 62096 | | Pedestrian Bridge | Pedestrian Bridge Over TH 36 & Trail At 2nd N, In North St Paul |
| M | RAMSEY | N/A | 151-090-01 | 02/07/2007 | 62J12 | | Culvert | Gateway Bike Trail Under Margaret St., In North St Paul |
| M | ANOKA | 10 | 0215-59 | 02/15/2007 | 02567 | 9723 | New Bridge (Phase 2) | Hanson Blvd Over TH 10 |
| M | ANOKA | 78 | 114-010-14 | 02/15/2007 | 02567 | 9723 | New Bridge (Phase 1) | Hanson Blvd Over TH 10 |
| 04 | BECKER | 10 | 0301-47C | 02/23/2007 | 03007 | | New Bridge | *BAP* TH 10 Over Roosevelt Ave, 1.0 Mi SE Of Jct Of TH 10 & TH 59, In Detroit Lakes |

| BRIDGE CONSTRUCTION PROGRAM, FY 2004 - FY 2009 | | | | | | | | |
|--|-----------|-------|---------------|-----------------|-----------------------|-------------------|---------------------------------|---|
| DISTRICT | COUNTY | ROUTE | LOW SP NUMBER | BRIDGE LET DATE | CURRENT BRIDGE NUMBER | OLD BRIDGE NUMBER | WORK TYPE | DESCRIPTION |
| FY 2007 | | | | | | | | |
| 04 | BECKER | 10 | 0301-47C | 02/23/2007 | 03009 | 03005 | New Bridge | *BAP* TH 59 Over BN RR & CP Rail, 0.1 Mi N Of Jct Of TH 10 |
| 04 | BECKER | 10 | 0301-47C | 02/23/2007 | 03X02 | 8015 | Culvert | *BAP* TH 10, BN RR, Randolph Rd/Pelican River (Stage 2) |
| 03 | MORRISON | 10 | 4902-56 | 02/23/2007 | 49010 | | Replace Deck | TH 10 Over Mississippi River, 1.2 Mi W Of Jct Of TH 371, (N Of Little Falls) |
| 03 | MORRISON | 10 | 4902-56 | 02/23/2007 | 49011 | | Deck Overlay & Other Minor Work | TH 10 WB Over BN Inc. & CSAH 52, 2.2 Mi W Of Jct Of TH 371, (N Of Little Falls) |
| 03 | MORRISON | 10 | 4902-56 | 02/23/2007 | 49012 | | Deck Overlay & Other Minor Work | TH 10 EB Over BN Inc. & CSAH 52, 2.2 Mi W Of Jct Of TH 371, (N Of Little Falls) |
| 03 | MORRISON | 10 | 4902-56 | 02/23/2007 | 49015 | | Deck Overlay & Other Minor Work | TH 10 WB Over CSAH 13, 1.9 Mi W Of Jct Of TH 371 |
| 03 | MORRISON | 10 | 4902-56 | 02/23/2007 | 49016 | | Deck Overlay & Other Minor Work | TH 10 EB Over CSAH 13, 1.9 Mi W Of Jct Of TH 371 |
| 03 | MORRISON | 10 | 4902-56 | 02/23/2007 | 49020 | | Riprap | TH 10 Over Mississippi River Back Channel, 0.8 Mi W Of Jct Of TH 371 |
| 04 | BECKER | 10 | 0301-47C | 02/23/2007 | 8015 | | Culvert | *BAP* Temporary Culvert (Plug) |
| 03 | SHERBURNE | 24 | 7108-6557 | 02/23/2007 | 6557 | | Riprap | TH 24 Over Mississippi River & Main St., 3.2 Mi Sw Of Jct Of TH 10 |
| 01 | COOK | 61 | 1605-5923B | 02/23/2007 | 5923 | | Bridge Painting | TH 61 Over Pigeon River, At Canada Line |
| 02 | MARSHALL | 89 | 4508-24 | 02/23/2007 | 45X05 | 9236 | Culvert | TH 89 Over Ditch, 9.4 Mi S Of Wannaska |
| M | HENNEPIN | 94 | 2781-27726BA | 02/23/2007 | 27726 | | Deck Repair & Replace Joints | TH 94 EB Off Ramp/Glenwood Ave., 0.3 Mi S Of Jct Of TH 55 |
| M | HENNEPIN | 94 | 2781-27726BA | 02/23/2007 | 27726A | | Deck Repair & Replace Joints | TH 94 SB Off Ramp/BNSF RR & UP RR, 0.3 Mi S Of Jct Of TH 55 |
| M | HENNEPIN | 94 | 2781-422 | 02/23/2007 | 27726A | | Bridge Painting | TH 94 SB Off Ramp Over BNSF & UP RR, 0.3 Mi S Of Jct Of TH 55 |

| BRIDGE CONSTRUCTION PROGRAM, FY 2004 - FY 2009 | | | | | | | | |
|--|----------|-------|---------------|-----------------|-----------------------|-------------------|------------------------------|---|
| DISTRICT | COUNTY | ROUTE | LOW SP NUMBER | BRIDGE LET DATE | CURRENT BRIDGE NUMBER | OLD BRIDGE NUMBER | WORK TYPE | DESCRIPTION |
| FY 2007 | | | | | | | | |
| M | HENNEPIN | 94 | 2781-27726BA | 02/23/2007 | 27726B | | Deck Repair & Replace Joints | TH 94 SB Off Ramp/Lyndale Ave. N & RR, 0.3 Mi S Of Jct Of TH 55 |
| M | HENNEPIN | 94 | 2781-422 | 02/23/2007 | 27726B | | Bridge Painting | TH 94 SB Off Ramp Over Lyndale Ave N & RR, 0.3 Mi S Of Jct Of TH 55 |
| M | HENNEPIN | 94 | 2781-27726BA | 02/23/2007 | 27727 | | Deck Repair & Replace Joints | TH 94/ Glenwood Ave & RR, 0.3 Mi N Of Jct Of TH 394 |
| M | HENNEPIN | 94 | 2781-422 | 02/23/2007 | 27727 | | Bridge Painting | TH 94 Over Glenwood & RR, 0.3 Mi N Of Jct Of TH 394 |
| M | HENNEPIN | 94 | 2781-27726BA | 02/23/2007 | 27727A | | Deck Repair & Replace Joints | TH 94 NB Off Ramp/Glenwood Ave & RR, 0.3 Mi N Of Jct Of TH 394 |
| M | HENNEPIN | 94 | 2781-422 | 02/23/2007 | 27727A | | Bridge Painting | TH 94 NB Off Ramp Over Glenwood & RR, 0.3 Mi N Of Jct Of TH 394 |
| M | HENNEPIN | 94 | 2781-27726BA | 02/23/2007 | 27727B | | Deck Repair & Replace Joints | TH 94 SB On Ramp/Glenwood Ave & RR, 0.3 Mi N Of Jct TH 394 |
| M | HENNEPIN | 94 | 2781-422 | 02/23/2007 | 27727B | | Bridge Painting | TH 94 SB On Ramp Over Glenwood & RR, 0.3 Mi N Of Jct Of TH 394 |
| M | HENNEPIN | 94 | 2781-27726BA | 02/23/2007 | 27728 | | Deck Repair & Replace Joints | TH 94 NB On Ramp/Glenwood Ave. & RR, 0.3 Mi N Of Jct Of TH 12 |
| M | HENNEPIN | 94 | 2781-422 | 02/23/2007 | 27728 | | Bridge Painting | TH 94 NB On Ramp Over Glenwood & RR, 0.3 Mi N Of Jct Of TH 12 |
| M | HENNEPIN | 94 | 2781-27726BA | 02/23/2007 | 27758 | | Deck Repair & Replace Joints | TH 394 EB & WB Under Penn Ave, 1.6 Mi E Of Jct Of TH 100 |
| M | HENNEPIN | 94 | 2781-422 | 02/23/2007 | 27785 | | Bridge Painting | TH 94 Under TH 55, At The Jct Of TH 55 |
| M | HENNEPIN | 94 | 2781-27726BA | 02/23/2007 | 27792 | | Deck Repair & Replace Joints | TH 94 Under TH 394, At The Jct Of TH 94 |

| BRIDGE CONSTRUCTION PROGRAM, FY 2004 - FY 2009 | | | | | | | | |
|--|-----------|-------|---------------|-----------------|-----------------------|-------------------|--|--|
| DISTRICT | COUNTY | ROUTE | LOW SP NUMBER | BRIDGE LET DATE | CURRENT BRIDGE NUMBER | OLD BRIDGE NUMBER | WORK TYPE | DESCRIPTION |
| FY 2007 | | | | | | | | |
| M | HENNEPIN | 94 | 2781-27726BA | 02/23/2007 | 27793 | | Deck Repair & Replace Joints | TH 94 NB Off Ramp Over TH 94, At The Jct Of TH 394 & TH 94 |
| M | HENNEPIN | 94 | 2781-27726BA | 02/23/2007 | 27794 | | Deck Repair & Replace Joints | TH 94 Under TH 394 EB Off Ramp, At The Jct Of TH 394 |
| M | HENNEPIN | 94 | 2781-27726BA | 02/23/2007 | 27799 | | Deck Repair & Replace Joints | TH 94 Over Dunwoody Blvd., 0.1 Mi S Of Jct Of TH 394 |
| M | HENNEPIN | 94 | 2781-27726BA | 02/23/2007 | 27799L | | Deck Repair & Replace Joints | TH 94 E Frontage Rd. Over Dunwoody Blvd., 0.1 Mi S Of Jct Of TH 394 |
| M | HENNEPIN | 94 | 2781-27726BA | 02/23/2007 | 27799R | | Deck Repair & Replace Joints | TH 94 EB On Ramp Over Dunwoody Blvd & Lyndale, 0.1 Mi S Of Jct Of TH 394 |
| M | HENNEPIN | 94 | 2781-27726BA | 02/23/2007 | 27831 | | Deck Repair & Replace Joints | TH 394 Over Dunnwoody Blvd, 0.5 Mi W Of Jct Of TH 94 |
| M | HENNEPIN | 94 | 2781-27726BA | 02/23/2007 | 27831A | | Deck Repair & Replace Joints | TH 394 WB On Ramp To Dunnwoody Over Fill, 0.5 Mi W Of Jct Of TH 94 |
| M | HENNEPIN | 94 | 2781-27726BA | 02/23/2007 | 27831B | | Deck Repair & Replace Joints | TH 394 EB On Ramp To Dunnwoody Over Fill, 0.5 Mi W Of Jct Of TH 94 |
| M | HENNEPIN | 94 | 2781-27726BA | 02/23/2007 | 27831C | | Deck Repair & Replace Joints | TH 394 WB On Ramp From TH 94 Over Fill, 0.3 Mi W Of Jct Of TH 94 |
| M | HENNEPIN | 94 | 2781-27726BA | 02/23/2007 | 27831D | | Deck Repair & Replace Joints | TH 394 EB Off Ramp To TH 94 Over Fill, 0.3 Mi W Of Jct Of TH 94 |
| 03 | SHERBURNE | 10 | 7102-119 | 03/09/2007 | 5444 | | (Replace Railing or Median Barrier & other minor work) | TH 10 Over BSNF RR, 3.3 Mi SE Of Big Lake |
| M | ANOKA | 35W | 0280-55 | 03/16/2007 | 02817 | 9820 | New Bridge | TH 35W Under CSAH 23, 5.0 Mi SW Of Jct Of TH 35E |

| BRIDGE CONSTRUCTION PROGRAM, FY 2004 - FY 2009 | | | | | | | | |
|--|----------|-------|---------------|-----------------|-----------------------|-------------------|-----------------|---|
| DISTRICT | COUNTY | ROUTE | LOW SP NUMBER | BRIDGE LET DATE | CURRENT BRIDGE NUMBER | OLD BRIDGE NUMBER | WORK TYPE | DESCRIPTION |
| FY 2007 | | | | | | | | |
| 01 | ST LOUIS | 35 | 6982-69801 | 03/23/2007 | 69885 | | Bridge Painting | Ped Walkway (At Mesaba)/TH 35, 0.4 Mi NE Of Garfield Ave |
| 01 | CARLTON | 35 | 0980-9469 | 03/23/2007 | 9469 | | Miscellaneous | CSAH 26 Over TH 35, 1.2 Mi N Of Jct Of TH 210 |
| M | HENNEPIN | 35W | 2782-281 | 03/30/2007 | 27405 | 9613 | New Bridge | TH 35 W SB Over Minnehaha Creek, 1.2 Mi N Of E Jct Of CSAH 62 |
| M | HENNEPIN | 35W | 2782-281 | 03/30/2007 | 27406 | 9614 | New Bridge | TH 35W NB Over Minnehaha Pkwy & Creek, 1.2 Mi N Of Jct Of TH 62 |
| M | HENNEPIN | 35W | 2782-281 | 03/30/2007 | 27407 | | Ped. Bridge | Trail Over Legion Lake, 0.6 Mi E Of Jct Of TH 35W & TH 62 |
| M | HENNEPIN | 35W | 2782-281 | 03/30/2007 | 27V65 | 27930 | New Bridge | NB TH 121 Over Ramp & TH 35W |
| M | HENNEPIN | 35W | 2782-281 | 03/30/2007 | 27V66 | | New Bridge | Ramp From TH 35W NB To TH 62 EB Over 66th St On Ramp To TH 35 W NB |
| M | HENNEPIN | 35W | 2782-281 | 03/30/2007 | 27V67 | 27931 | New Bridge | TH 62 WB Over TH 121, At The Jct Of TH 62 & TH 121 |
| M | HENNEPIN | 35W | 2782-281 | 03/30/2007 | 27V68 | 27932 | New Bridge | TH 62 EB Over TH 121, TH 35 W & Ramp From TH 62 WB To TH 35 W SB, At The Jct Of TH 62 EB & TH 121 |
| M | HENNEPIN | 35W | 2782-281 | 03/30/2007 | 27V69 | 99147 | New Bridge | Ramp From TH 121 NB To TH 62 WB Over TH 121, At The Jct Of TH 62 & TH 121 |
| M | HENNEPIN | 35W | 2782-281 | 03/30/2007 | 27V70 | | New Bridge | TH 62 WB Over Lyndale Ave, 0.3 Mi E Of W Jct Of TH 35W & TH 62 |
| M | HENNEPIN | 35W | 2782-281 | 03/30/2007 | 27V71 | 27933 | New Bridge | TH 35 W & Ramp From TH 62 EB To TH 35 W NB Over Lyndale Ave, 0.3 Mi E Of W Jct Of TH 35W & TH 62 |

| BRIDGE CONSTRUCTION PROGRAM, FY 2004 - FY 2009 | | | | | | | | |
|--|----------|-------|---------------|-----------------|-----------------------|-------------------|------------|---|
| DISTRICT | COUNTY | ROUTE | LOW SP NUMBER | BRIDGE LET DATE | CURRENT BRIDGE NUMBER | OLD BRIDGE NUMBER | WORK TYPE | DESCRIPTION |
| FY 2007 | | | | | | | | |
| M | HENNEPIN | 35W | 2782-281 | 03/30/2007 | 27V72 | | New Bridge | TH 62 EB Over Lyndale Ave., 0.3 Mi E Of W Jct Of TH 35W & TH 62 |
| M | HENNEPIN | 35W | 2782-281 | 03/30/2007 | 27V73 | | New Bridge | Ramp From TH 35 W NB To TH 62 EB Over Lyndale Ave. From TH 62 EB To Lyndale, 0.3 Mi E Of W Jct Of TH 35 W & TH 62 |
| M | HENNEPIN | 35W | 2782-281 | 03/30/2007 | 27V74 | 27934 | New Bridge | TH 35 W & TH 62 Over CP Railroad, 0.62 Mi E Of W Jct Of TH 35 W & TH 62 |
| M | HENNEPIN | 35W | 2782-281 | 03/30/2007 | 27V75 | | New Bridge | Ramp From TH 35 W SB To TH 62 WB Over Nicollet Ave, At The E Jct Of TH 35 W & TH 62 |
| M | HENNEPIN | 35W | 2782-281 | 03/30/2007 | 27V76 | 27937 | New Bridge | TH 62 WB Over TH 35 W & Nicollet Ave, At The E Jct Of TH 35 W & TH 62 |
| M | HENNEPIN | 35W | 2782-281 | 03/30/2007 | 27V78 | | New Bridge | TH 62 EB Over Nicollet Ave, At The Jct Of TH 62 EB & Nicollet Ave |
| M | HENNEPIN | 35W | 2782-281 | 03/30/2007 | 27V79 | 27938 | New Bridge | Ramp From TH 35 W SB To TH 62 EB Over TH 35 W & TH 62, At The E Jct Of TH 35 W & TH 62 |
| M | HENNEPIN | 35W | 2782-281 | 03/30/2007 | 27V80 | | New Bridge | Ramp From TH 35 W SB To TH 62 Over 60th St, 0.2 Mi N Of E Jct Of TH 35 W & TH 62 |
| M | HENNEPIN | 35W | 2782-281 | 03/30/2007 | 27V81 | 27939 | New Bridge | TH 35 W Over 60 TH St, 0.2 Mi N Of E Jct Of TH 35 W & TH 62 |
| M | HENNEPIN | 35W | 2782-281 | 03/30/2007 | 27V84 | 9611 | New Bridge | Diamond Lake Rd Over TH 35 W, At The Jct Of TH 35 W & Diamond Lake Rd |
| M | HENNEPIN | 35W | 2782-281 | 03/30/2007 | 27V85 | 27935 | New Bridge | TH 35 W SB Over Nicollet Ave, At The Jct Of TH 35 W & Nicollet Ave |

| BRIDGE CONSTRUCTION PROGRAM, FY 2004 - FY 2009 | | | | | | | | |
|--|----------|-------|---------------|-----------------|-----------------------|-------------------|--|---|
| DISTRICT | COUNTY | ROUTE | LOW SP NUMBER | BRIDGE LET DATE | CURRENT BRIDGE NUMBER | OLD BRIDGE NUMBER | WORK TYPE | DESCRIPTION |
| FY 2007 | | | | | | | | |
| M | HENNEPIN | 35W | 2782-281 | 03/30/2007 | 27V86 | 27936 | New Bridge | TH 35 W NB Over Nicollet Ave, At The Junction Of TH 35 W & Nicollet Ave |
| M | HENNEPIN | 35W | 2782-281 | 03/30/2007 | 27V87 | 9615 | New Bridge | 50th St Over TH 35 W, 1.5 Mi N Of Jct Of TH 35 W & TH 62 |
| M | HENNEPIN | 35W | 2782-281 | 03/30/2007 | 27V88 | 9617 | New Bridge | 46th Over TH 35W, 2.0 Mi N Of Jct Of TH 35 W & TH 62 |
| M | HENNEPIN | 35W | 2782-281 | 03/30/2007 | 9614 | | Temp. Widening | TH 35 W NB Over Minnehaha Creek, 1.2 Mi N Of E Of CSAH 62 |
| M | HENNEPIN | 35W | 2782-281 | 03/30/2007 | 9622 | | Remove Bridge | Pedestrian Bridge Over TH 35 W At 58 th St, Mi N Of E Jct Of TH 35 W & TH 62 |
| M | HENNEPIN | 35W | 2782-281 | 03/30/2007 | 99194 | | Temp. Bridge | Temporary Bridge For Bridge 27V76 |
| M | HENNEPIN | 35W | 2782-281 | 03/30/2007 | 99195 | | Temp. Bridge | Temporary Bridge, NB I 35 Exit To TH 121 |
| M | HENNEPIN | 35W | 2783-27873A | 04/27/2007 | 27873 | | Deck Overlay & Replace Joints | TH 35W Under Ramp To TH 55 SB, 0.2 Mi NE Of Jct Of TH 94 |
| M | HENNEPIN | 35W | 2783-27873A | 04/27/2007 | 27874 | | Replace Railing or Median Barrier & Replace Joints | TH 35 W NB Conn Rd Under TH 55, 0.2 Mi N Of Jct Of TH 94 |
| M | HENNEPIN | 35W | 2783-27873A | 04/27/2007 | 27879 | | Replace Railing or Median Barrier & Replace Joints | TH 35 W Over Washington Ave, 0.5 Mi NE Of Jct Of TH 94 |
| M | HENNEPIN | 35W | 2783-27873A | 04/27/2007 | 27879A | | Replace Railing or Median Barrier & Replace Joints | TH 35 W SB Coll Rd Over Washington Ave, 0.5 Mi NE Of Jct Of TH 94 |
| M | HENNEPIN | 35W | 2783-27873A | 04/27/2007 | 27880 | | Deck Repair & Replace Joints | TH 35W NB Coll Over Washington Ave & RR, 0.5 Mi NE Of Jct Of TH 94 |

| BRIDGE CONSTRUCTION PROGRAM, FY 2004 - FY 2009 | | | | | | | | |
|--|------------|-------|---------------|-----------------|-----------------------|-------------------|--|---|
| DISTRICT | COUNTY | ROUTE | LOW SP NUMBER | BRIDGE LET DATE | CURRENT BRIDGE NUMBER | OLD BRIDGE NUMBER | WORK TYPE | DESCRIPTION |
| FY 2007 | | | | | | | | |
| M | HENNEPIN | 35W | 2783-27873A | 04/27/2007 | 27880A | | Deck Repair & Replace Joints | NB Coll Off Ramp Under I 35W, 0.5 Mi NE Of Jct Of TH 94 |
| M | HENNEPIN | 35W | 2783-27873A | 04/27/2007 | 27887 | | Deck Overlay & Replace Joints | TH 35W SB Over Johnson St Connection, 1.6 Mi SW Of Jct Of TH 280 |
| M | HENNEPIN | 35W | 2783-27873A | 04/27/2007 | 27888 | | Deck Overlay & Replace Joints | TH 35 W NB Over Johnson St Connection, 1.7 Mi SW Of Jct Of TH 280 |
| M | HENNEPIN | 35W | 2783-27873A | 04/27/2007 | 27893 | | Miscellaneous | TH 35W Over CSAH 88 & BNSF RR, 1.4 Mi SW Of Jct Of TH 280 |
| M | HENNEPIN | 35W | 2783-27873A | 04/27/2007 | 27902 | | Replace Railing or Median Barrier & Replace Joints | TH 35 W NB Off Ramp Under Washington Ave, 0.4 Mi NE Of Jct Of TH 94 |
| M | HENNEPIN | 35W | 2783-27873A | 04/27/2007 | 27903 | | Replace Railing or Median Barrier & Replace Joints | TH 35W NB Coll Off Ramp To 3rd., 0.4 Mi NE Of Jct Of TH 94 |
| M | HENNEPIN | 35W | 2783-9340E | 04/27/2007 | 9340 | | Deck Overlay & Replace Joints | TH 35 W Over Mississippi River & RR, 1.0 Mi NE Of Jct Of TH 94 |
| 03 | KANABEC | 65 | 3307-38 | 04/27/2007 | 33005 | 5747 | New Bridge | **ELLA** TH 65 Over Ann River, 0.7 Mi S Of Jct Of TH 23, S Of Mora |
| 03 | KANABEC | 65 | 3307-38 | 04/27/2007 | 33008 | 6412 | New Bridge | **ELLA** TH 65 Over Groundhouse River, 0.5 Mi N Of Jct Of TH 70 |
| 03 | WRIGHT | 24 | 8611-18 | 05/18/2007 | 86X03 | 6926 | Culvert | TH 24 Over Creek, 3.6 Mi NE Of Annadale |
| M | WASHINGTON | 36 | 8214-148 | 05/18/2007 | 9115 | | Deck Overlay & Replace Railing or Median Barrier | TH 36 EB Over TH 95, At The Jct Of TH 95 |
| 01 | ST LOUIS | 61 | 6925-88548 | 05/18/2007 | 88548 | | Renovation | TH 61 Over Tischers Creek, 0.4 Mi SW Of 36th Ave E |

| BRIDGE CONSTRUCTION PROGRAM, FY 2004 - FY 2009 | | | | | | | | |
|--|-------------|-------|---------------|-----------------|-----------------------|-------------------|---|--|
| DISTRICT | COUNTY | ROUTE | LOW SP NUMBER | BRIDGE LET DATE | CURRENT BRIDGE NUMBER | OLD BRIDGE NUMBER | WORK TYPE | DESCRIPTION |
| FY 2007 | | | | | | | | |
| M | ANOKA | 65 | 0208-123 | 05/18/2007 | 02050 | | New Bridge | *ELLA* *SAPP* 121St St Over TH 65, 0.5 Mi S Of Jct Of TH 65 & TH 242 |
| M | ANOKA | 65 | 0208-123 | 05/18/2007 | 02051 | | New Bridge | *ELLA* *SAPP* TH 242 Over TH 65, In Blaine |
| M | ANOKA | 65 | 0208-123 | 05/18/2007 | 02052 | | New Bridge | *ELLA* *SAPP* 129th Ave Over TH 65, 0.5 Mi N Of Jct Of TH 65 & TH 242 |
| 01 | KOOCHICHING | 65 | 3609-25 | 05/18/2007 | 36025 | 5721 | New Bridge (Phase 2) | TH 65 Over Little Fork River, 6.8 Mi N Of County Line |
| 07 | NOBLES | 90 | 8827-80 | 05/18/2007 | 53810 | | Repair Railing or Median Barrier & Replace Joints | CSAH 13 Over TH 90, 7.1 Mi E Of Jct Of TH 91 |
| 07 | ROCK | 90 | 8827-80 | 05/18/2007 | 67805 | | Replace Joints | TH 90 WB Over Rock River, 0.8 Mi E Of Jct Of TH 75 |
| 07 | ROCK | 90 | 8827-80 | 05/18/2007 | 67807 | | Deck Overlay & Replace Railing or Median Barrier | TH 90 WB Over CSAH 9, 2.0 Mi E Of Jct Of TH 75 |
| 04 | CLAY | 94 | 8824-9477 | 05/18/2007 | 14802 | | Bridge Painting | CSAH 17 Over TH 94, 4.2 Mi E Of Jct Of TH 336 |
| 04 | CLAY | 94 | 8824-9477 | 05/18/2007 | 9477 | | Bridge Painting | BNSF RR Over TH 94, 1.0 Mi E Of Jct Of TH 75 |
| 04 | CLAY | 94 | 8824-9477 | 05/18/2007 | 9479 | | Bridge Painting | Over TH 94, 2.1 Mi E Of Jct Of TH 75 |
| 03 | MILLE LACS | 169 | 4812-77 | 05/22/2007 | 48035 | | Ped. Bridge | Soo Line Trail Overpass Over TH 169, Through Truss (Pedestrian Bridge) In Onamia |
| M | HENNEPIN | 12 | 2713-83 | 06/08/2007 | 27136 | 4643 | Pedestrian Bridge | Inpl TH 12 Under Luce Line Trail, 7.37 Km W Of Jct Of TH 12 & TH 494 |
| M | HENNEPIN | 12 | 2713-83 | 06/08/2007 | 27199 | | New Bridge | CSAH 6 Over BNSF RR & TH 12, At The Jct. Of CSAH 6 & TH 12 |
| M | HENNEPIN | 12 | 2713-83 | 06/08/2007 | 27204 | | New Bridge | TH 12 Ramp "A" To CSAH 6 Over Soil, At The Jct Of CSAH 6 & TH 12 |

| BRIDGE CONSTRUCTION PROGRAM, FY 2004 - FY 2009 | | | | | | | | |
|--|----------|-------|---------------|-----------------|-----------------------|-------------------|--|--|
| DISTRICT | COUNTY | ROUTE | LOW SP NUMBER | BRIDGE LET DATE | CURRENT BRIDGE NUMBER | OLD BRIDGE NUMBER | WORK TYPE | DESCRIPTION |
| FY 2007 | | | | | | | | |
| M | HENNEPIN | 12 | 2713-83 | 06/08/2007 | 27212 | | New Bridge | TH 12 Ramp "B" Over Soil, At The Jct Of CSAH 6 & TH 12 |
| M | HENNEPIN | 12 | 2713-83 | 06/08/2007 | 27279 | | New Bridge | Ramp Inp TH 12 EB To TH 12 EB Over TH 12, 6.73 Km W Of Jct Of TH 12 & TH 494 |
| M | HENNEPIN | 12 | 2713-83 | 06/08/2007 | 27296 | | New Bridge | TH 12 Over Unstable Soil, 0.4 Mi E Of Jct Of CSAH 6 In Orono |
| 07 | NOBLES | 60 | 5305-55 | 06/08/2007 | 53X05 | | Culvert | TH 60 Over Stream, In Nobles County |
| 07 | NOBLES | 60 | 5305-55 | 06/08/2007 | 8X6CUL | | Culvert | TH 60 Over Unnamed Creek, 2.16 Miles SW Of Jct Of TH 60 & TH 59 |
| 06 | FREEBORN | 90 | 2481-24843 | 06/08/2007 | 24843 | | Bridge Painting | I 90 WB Over TH 13, At The Jct Of TH 13 |
| 06 | FREEBORN | 90 | 2481-24843 | 06/08/2007 | 24844 | | Bridge Painting | I 90 EB Over TH 13, At The Jct Of TH 13 |
| 06 | OLMSTED | 90 | 2481-24843 | 06/08/2007 | 55507 | | Bridge Painting | CSAH 15 S Of CR 126 In Rock Dell Township |
| 06 | OLMSTED | 90 | 2481-24843 | 06/08/2007 | 55508 | | Bridge Painting | CSAH 15 South Of CSAH 15 In Salem Township |
| 06 | WINONA | 90 | 2481-24843 | 06/08/2007 | 5932 | | Bridge Painting | TH 74 Over S Fk Whitewater River, 0.3 Mi N Of W Jct Of TH 14 |
| 06 | MOWER | 90 | 2481-24843 | 06/08/2007 | 5971 | | Bridge Painting | TH 105 Over Turtle Creek, 2.3 Mi SE Of Jct Of TH 90 |
| 06 | WINONA | 90 | 2481-24843 | 06/08/2007 | 6895 | | Bridge Painting | TH 76 Over Money Creek, 5.8 Mi S Of Jct I 90 |
| 03 | WRIGHT | 94 | 8680-86817A | 06/08/2007 | 86817 | | Minor Work (Deck Rep,Paint, & Rep Railing or Median Barrier) | TH 94 WB Over CSAH 19, 3.5 Mi NW Of Jct Of TH 241 |

BRIDGE CONSTRUCTION PROGRAM, FY 2004 - FY 2009

| DISTRICT | COUNTY | ROUTE | LOW SP NUMBER | BRIDGE LET DATE | CURRENT BRIDGE NUMBER | OLD BRIDGE NUMBER | WORK TYPE | DESCRIPTION |
|----------------|------------|-------|---------------|-----------------|-----------------------|-------------------|---|---|
| FY 2007 | | | | | | | | |
| 03 | WRIGHT | 94 | 8680-86817A | 06/08/2007 | 86818 | | Minor Work (Deck Rep, Paint, & Rep Railing or Median Barrier) | TH 94 EB Over CSAH 19, 3.5 Mi NW Of Jct Of TH 241 |
| FY 2008 | | | | | | | | |
| M | RAMSEY | 999 | 147-591-01 | 07/01/2007 | 9869 | | Repair Railing or Median Barrier | Silver Lake Road Over TH 694, 1.7 Mi W Of Jct Of TH 35W |
| M | WASHINGTON | 94 | 8282-102 | 08/02/2007 | 82844 | | Repair Railing or Median Barrier & Replace Joints | CSAH 19 Over TH 94, 2.7 Mi E Of Jct Of TH 494 |
| 06 | WINONA | 76 | 8509-85007A | 08/29/2007 | 85007 | 6895 | New Bridge (Phase 1) | TH 76 Over Money Creek, 5.8 Mi S Of Jct Of TH 90 |
| 06 | WINONA | 76 | 8509-15 | 09/05/2007 | 85007 | 6895 | New Bridge (Phase 2) | TH 76 Over Money Creek, 5.8 Mi S Of Jct Of TH 90 |
| M | HENNEPIN | 35W | 2783-120 | 09/19/2007 | 27409 | 9340 | New Bridge | SB TH 35W Over RR, Bluff Street, Mississippi River & 2nd Ave, 1.0 Mi NE Of Jct Of TH 94 |
| M | HENNEPIN | 35W | 2783-120 | 09/19/2007 | 27410 | 9340 | New Bridge | NB TH 35 W Over RR, Bluff, Mississippi River & 2nd Ave., 1.0 Mi NE Of Jct Of TH 94 |
| M | HENNEPIN | 35W | 2783-120 | 09/19/2007 | 27411 | | New Bridge | SB TH 35W Over 2nd Street |
| M | HENNEPIN | 35W | 2783-120 | 09/19/2007 | 27412 | | New Bridge | NB TH 35W And Ramp Over 2nd Street |
| M | HENNEPIN | 35W | 2783-120 | 09/19/2007 | 27414 | | New Bridge | TH 35W Exit Ramp To University Ave. Over 2nd St. SE |
| M | HENNEPIN | 35W | 2783-120 | 09/19/2007 | 27X10 | | Culvert | TH 35W Over Ped. Trail, 0.3 Mi N Of Jct Of Washington Ave. |
| M | HENNEPIN | 7 | 2706-219 | 10/19/2007 | 5462 | | Miscellaneous Major | TH 7 (CSAH 25) Over TH 100, At The Jct Of TH 100 & 7 |
| 03 | KANABEC | 27 | 3309-13 | 10/26/2007 | 33X01 | 9048 | Culvert | TH 27 Over Hay Creek, 9.0 Mi E Of Isle |

| BRIDGE CONSTRUCTION PROGRAM, FY 2004 - FY 2009 | | | | | | | | |
|--|-----------------|-------|---------------|-----------------|-----------------------|-------------------|---|--|
| DISTRICT | COUNTY | ROUTE | LOW SP NUMBER | BRIDGE LET DATE | CURRENT BRIDGE NUMBER | OLD BRIDGE NUMBER | WORK TYPE | DESCRIPTION |
| FY 2008 | | | | | | | | |
| 07 | BROWN | 258 | 0809-11 | 01/15/2008 | 6535 | | Misc. | TH 258 Over Cottonwood River, 2.2 Mi S Of Jct Of TH 14 |
| 03 | WRIGHT | 12 | 8602-40 | 01/25/2008 | 86012 | 3622 | New Bridge | TH 12 Over South Fork Crow River, 0.1 Mi E Of Jct Of CSAH 30 |
| M | WASHINGTON | 494 | 1985-132 | 01/25/2008 | 82855 | | New Bridge | TH 494 EB Over Mississippi River & CRI & P RR, At Dakota-Washington Co. Line |
| 08 | YELLOW MEDICINE | 23 | 8701-87009 | 02/22/2008 | 87009 | | Deck Overlay | TH 23 Over MNCR RR, 0.2 Mi N Of The Jct Of CSAH 18 |
| 08 | YELLOW MEDICINE | 23 | 8701-87010 | 02/22/2008 | 87010 | | Deck Overlay | TH 23 Over Yellow Medicine River, 0.6 Mi N Of The Jct Of CSAH 18 |
| M | HENNEPIN | 35W | 2782-288 | 02/22/2008 | 27V98 | 9796 | New Bridge | TH 35 W Under 76 th St, In Richfield |
| M | DAKOTA | 52 | 1905-32 | 02/22/2008 | 19033 | | Deck Overlay & Replace Joints | TH 52 SB Over Vermillion River, 4.2 Mi N Of Jct Of TH 50 |
| M | DAKOTA | 52 | 1905-32 | 02/22/2008 | 9425 | | Replace Deck | TH 52 NB Over Cannon River, 0.7 Mi Nw Of Jct Of TH 19 |
| M | DAKOTA | 52 | 1905-32 | 02/22/2008 | 9426 | | Replace Deck | TH 52 SB Over Cannon River, 0.7 Mi NW Of Jct Of TH 19 |
| M | DAKOTA | 52 | 1905-32 | 02/22/2008 | 9488 | | Bridge Painting | TH 52 Over CSAH 88, 6.6 Mi SE Of Jct Of TH 50 |
| M | DAKOTA | 61 | 8205-126 | 02/22/2008 | 5895 | | (Paint & other minor work) | TH 61 Over Mississippi River, RR, Street, 0.9 Mi N Of Jct Of TH 55 |
| 02 | MARSHALL | 220 | 4511-16 | 02/22/2008 | 45003 | | Deck Overlay & Replace Joints | TH 220 Over Snake River, 1.5 Mi S Of Jct Of TH 1 |
| M | DAKOTA | 35 | 1980-68 | 04/03/2008 | 19850 | 19842 | New Bridge | TH 35 Under CSAH 70, 6.5 Mi S Of Jct Of TH 35E |
| M | DAKOTA | 35 | 1980-68 | 04/03/2008 | 6X6CUL | | Culvert Extension | TH 35 |
| M | WASHINGTON | 94 | 8282-105 | 04/14/2008 | 82852 | | Repair Railing or Median Barrier & Replace Joints | CSAH 13 NB Over TH 94, 1.2 Mi E Of Jct Of TH 494 |

| BRIDGE CONSTRUCTION PROGRAM, FY 2004 - FY 2009 | | | | | | | | |
|--|--------|-------|---------------|-----------------|-----------------------|-------------------|--|---|
| DISTRICT | COUNTY | ROUTE | LOW SP NUMBER | BRIDGE LET DATE | CURRENT BRIDGE NUMBER | OLD BRIDGE NUMBER | WORK TYPE | DESCRIPTION |
| FY 2008 | | | | | | | | |
| 06 | RICE | 3 | 6612-95 | 04/25/2008 | 66002 | 5337 | New Bridge | TH 3 Over Ice RR, 2.7 Mi NE Of Jct Of TH 21, (In Faribault) |
| 06 | RICE | 3 | 6612-95 | 04/25/2008 | 66003 | 6842 | New Bridge | TH 3 Over Cannon River, 3.4 Mi SW Of S Jct TH 19 |
| 07 | BROWN | 14 | 0804-9200 | 04/25/2008 | 9200 | | Sub-structure Repair | TH 14 Over Minnesota River, 0.8 Mi E Of S Jct Of TH 15 |
| M | RAMSEY | 36 | 2783-126 | 04/25/2008 | 5427 | | Sub-structure Repair | Rice St. (CSAH 49) Over TH 36, 0.8 Mi W Of Jct Of TH 35E |
| M | RAMSEY | 36 | 2783-126 | 04/25/2008 | 62029 | | Deck Overlay & Replace Joints | TH 36 WB Over Fairview Ave (CSAH 48), 0.5 Mi W Of Jct Of TH 51 WB |
| M | RAMSEY | 36 | 2783-126 | 04/25/2008 | 62030 | | Deck Repair & Replace Joints | TH 36 EB Over Fairview Ave (CSAH 48), 0.5 Mi W Of Jct Of TH 51 EB |
| M | RAMSEY | 36 | 2783-126 | 04/25/2008 | 9276 | | Deck Overlay & Replace Railing or Median Barrier | TH 36 WB Over Cleveland Connection WB, 0.2 Mi E Of Jct Of TH 35W |
| M | RAMSEY | 36 | 2783-126 | 04/25/2008 | 9277 | | Misc. | TH 36 EB Over Cleveland Connection EB, 0.2 Mi E Of Jct Of TH 35W |
| M | RAMSEY | 36 | 2783-126 | 04/25/2008 | 9351 | | Deck Repair & Replace Joints | I 35W SB Over BNSF RR & W Fr Rd, 0.7 Mi N Of Jct Of TH 36 |
| M | RAMSEY | 36 | 2783-126 | 04/25/2008 | 9352 | | Deck Repair & Replace Joints | I 35W NB Over BNSF RR & W Fr Rd, 0.7 Mi N Of Jct Of TH 36 |
| M | RAMSEY | 36 | 2783-126 | 04/25/2008 | 9353 | | Deck Repair & Replace Joints | I 35W SB Over Co Rd C (CSAH 23), 0.8 Mi N Of Jct Of TH 36 |
| M | RAMSEY | 36 | 2783-126 | 04/25/2008 | 9354 | | Deck Repair & Replace Joints | I 35W NB Over Co Rd C (CSAH 23), 0.8 Mi N Of Jct Of TH 36 |

| BRIDGE CONSTRUCTION PROGRAM, FY 2004 - FY 2009 | | | | | | | | |
|--|--------|-------|---------------|-----------------|-----------------------|-------------------|--|--|
| DISTRICT | COUNTY | ROUTE | LOW SP NUMBER | BRIDGE LET DATE | CURRENT BRIDGE NUMBER | OLD BRIDGE NUMBER | WORK TYPE | DESCRIPTION |
| FY 2008 | | | | | | | | |
| M | RAMSEY | 36 | 2783-126 | 04/25/2008 | 9569 | | Deck Overlay & Replace Joints | TH 36 WB / TH 35W At The Jct Of TH 36 & 35W |
| M | RAMSEY | 36 | 2783-126 | 04/25/2008 | 9588 | | Deck Overlay & Replace Railing or Median Barrier | I 35W NB / I 35W SB Off Ramp, 0.1 Mi NE Of Jct Of TH 36 |
| 06 | WINONA | 61 | 8506-71 | 04/25/2008 | 85009 | 5797 | New Bridge | TH 61 (Old Align) Over Garvin Brook, 0.2 Mi N Of Jct Of TH 61 |
| 07 | WASECA | 14 | 8103-49 | 05/02/2008 | 81006 | | New Bridge | **ELLA** TH 14 Under CSAH 2, 4.95 Mi W Of Jct Of TH 14 & TH 13 |
| 07 | WASECA | 14 | 8103-49 | 05/02/2008 | 81007 | | New Bridge | **ELLA** CSAH 27 Over TH 14, 2.57 Mi W Of Jct Of TH 14 & TH 13 |
| 07 | WASECA | 14 | 8103-49 | 05/02/2008 | 81008 | | New Bridge | **ELLA** TH 14 Under CSAH 5 (150th St), 1.6 Mi E Of Jct Of TH 13 & TH 14 |
| 07 | WASECA | 14 | 8103-49 | 05/02/2008 | 81009 | | New Bridge | **ELLA** TH 14 WB Over CSAH 4, 0.81 Mi W Of Jct Of TH 14 & TH 13 |
| 07 | WASECA | 14 | 8103-49 | 05/02/2008 | 81010 | | New Bridge | **ELLA** TH 14 EB Over CSAH 4, 0.81 Mi W Of Jct Of TH 14 & TH 13 |
| 07 | WASECA | 14 | 8103-49 | 05/02/2008 | 81011 | | New Bridge | **ELLA** TH 14 WB Over DM & E RR, 0.66 Mi W Of Jct Of TH 13 & TH 14 |
| 07 | WASECA | 14 | 8103-49 | 05/02/2008 | 81012 | | New Bridge | **ELLA** TH 14 EB Over DM & E RR, 0.66 Mi W Of Jct Of TH 13 & TH 14 |
| 07 | WASECA | 14 | 8103-49 | 05/02/2008 | 81013 | | New Bridge | **ELLA** TH 14 WB Over TH 13, At The Jct Of TH 13 & TH 14 |
| 07 | WASECA | 14 | 8103-49 | 05/02/2008 | 81014 | | New Bridge | **ELLA** TH 14 EB Over TH 13, At The Jct Of TH 13 & TH 14 |

| BRIDGE CONSTRUCTION PROGRAM, FY 2004 - FY 2009 | | | | | | | | |
|--|----------|-------|---------------|-----------------|-----------------------|-------------------|--|--|
| DISTRICT | COUNTY | ROUTE | LOW SP NUMBER | BRIDGE LET DATE | CURRENT BRIDGE NUMBER | OLD BRIDGE NUMBER | WORK TYPE | DESCRIPTION |
| FY 2008 | | | | | | | | |
| 07 | WASECA | 14 | 8103-49 | 05/02/2008 | 81016 | | New Bridge | **ELLA** TH 14 Under Twp Rd 64 (175th St), 4.2 Mi E Of Jct Of TH 14 & TH 13 |
| 07 | WASECA | 14 | 8103-49 | 05/02/2008 | 81X04 | | Culvert | **ELLA** TH 14 Over County Ditch 45 At Proposed TH 14, In Waseca County |
| M | HENNEPIN | 12 | 2714-139 | 05/16/2008 | 27009 | | Replace Railing or Median Barrier & Replace Joints | TH 12 Over CSAH 15 & Ramp, 1.6 Mi W Of Jct Of TH 494 |
| 01 | ST LOUIS | 53 | 6916-99 | 05/16/2008 | 69061 | | Deck Overlay & Replace Joints | **ELLA* TH 53 SB Over DW & P Ry, 4.2 Mi NW Of Jct Of TH 194 |
| 07 | WATONWAN | 60 | 8308-42 | 05/16/2008 | 83037 | | Replace Joints | TH 60 Over C & NW Tran Co, 0.6 Mi E Of Jct Of CSAH 5 |
| 04 | POPE | 114 | 6112-10 | 05/16/2008 | 8X5CUL | | Culvert | TH 114 At Chippewa River, 4500 Feet N Of Jct Of TH 55 |
| 03 | STEARNS | 23 | 0503-73014A | 06/06/2008 | 73014 | 6748 | New Bridge (Phase 1) | **BP08** **ELLA** TH 23 Over Mississippi River, 0.7 Mi W Of Jct Of TH 10 |
| M | HENNEPIN | 169 | 2750-57 | 06/06/2008 | 27R18 | | New Bridge | **BP08** **ELLA** TH 169 SB Over CSAH 81 & BNSF RR, 1.7 Mi S Of Jct Of TH 169 & TH 610, (In Brooklyn Park) |
| M | HENNEPIN | 169 | 2750-57 | 06/06/2008 | 27R19 | | New Bridge | **BP08** **ELLA** TH 169 NB Over CSAH 81 & BNSF RR, 1.7 Mi S Of Jct Of TH 169 & TH 610, (In Brooklyn Park) |
| M | HENNEPIN | 169 | 2750-57 | 06/06/2008 | 27R20 | | New Bridge | **BP08** **ELLA** TH 169 SB Over CSAH 109 (85th Ave), 1.5 Mi S Of Jct Of TH 169 & TH 610, (In Brooklyn Park) |
| M | HENNEPIN | 169 | 2750-57 | 06/06/2008 | 27R21 | | New Bridge | **BP08** **ELLA** TH 169 NB Over CSAH 109 (85th Ave), 1.5 Mi S Of Jct Of TH 169 & TH 610, (In Brooklyn Park) |

| BRIDGE CONSTRUCTION PROGRAM, FY 2004 - FY 2009 | | | | | | | | |
|--|----------|-------|---------------|-----------------|-----------------------|-------------------|--|--|
| DISTRICT | COUNTY | ROUTE | LOW SP NUMBER | BRIDGE LET DATE | CURRENT BRIDGE NUMBER | OLD BRIDGE NUMBER | WORK TYPE | DESCRIPTION |
| FY 2008 | | | | | | | | |
| M | HENNEPIN | 169 | 2750-57 | 06/06/2008 | 27R22 | | New Bridge | **BP08** **ELLA** TH 169 SB Ramp To CSAH 81 SB Over CSAH 109 (85th Ave) & CSAH 81, 1.55 Mi S Of Jct Of TH 169 & TH 610, (In Brooklyn Park) |
| M | HENNEPIN | 169 | 2750-57 | 06/06/2008 | 27R23 | | New Bridge | **BP08** **ELLA** TH 169 NB Ramp To CSAH 190 Over CSAH 81, Ramp & BNSF RR, 1.7 Mi S Of Jct Of TH 169 & TH 610, (In Brooklyn Park) |
| M | HENNEPIN | 169 | 2750-57 | 06/06/2008 | 27R24 | | New Bridge | **BP08** **ELLA** Ramp To TH 169 SB Over CSAH 81 & BNSF RR, 1.7 Mi S Of Jct Of TH 169 & TH 610, (In Brooklyn Park) |
| M | HENNEPIN | 169 | 2750-57 | 06/06/2008 | 27X08 | 95773 | Culvert | **BP08** **ELLA** TH 169 (Mainline & Ramps) Over Ditch, 1.7 Mi N Of Jct Of TH 94 |
| 01 | CARLTON | 35 | 8821-167 | 06/06/2008 | 09803 | | (Replace Railing or Median Barrier & other minor work) | **ELLA** TH 35 SB Over BNSF RR, 0.1 Mi W Of Jct Of TH 45 |
| 01 | CARLTON | 35 | 8821-167 | 06/06/2008 | 09804 | | (Replace Railing or Median Barrier & other minor work) | **ELLA** TH 35 NB Over BNSF RR, 0.1 Mi W Of Jct Of TH 45 |
| 01 | CARLTON | 35 | 8821-167 | 06/06/2008 | 09815 | | (Replace Railing or Median Barrier & other minor work) | **ELLA** TH 35 SB Over Moose Horn River, 1.8 Mi N Of Jct Of TH 27 |

| BRIDGE CONSTRUCTION PROGRAM, FY 2004 - FY 2009 | | | | | | | | |
|--|----------|-------|---------------|-----------------|-----------------------|-------------------|--|--|
| DISTRICT | COUNTY | ROUTE | LOW SP NUMBER | BRIDGE LET DATE | CURRENT BRIDGE NUMBER | OLD BRIDGE NUMBER | WORK TYPE | DESCRIPTION |
| FY 2008 | | | | | | | | |
| 01 | CARLTON | 35 | 8821-167 | 06/06/2008 | 09816 | | (Replace Railing or Median Barrier & other minor work) | **ELLA** TH 35 NB Over Moose Horn River, 1.8 Mi N Of Jct Of TH 27 |
| 01 | CARLTON | 35 | 8821-167 | 06/06/2008 | 09817 | | (Replace Railing or Median Barrier & other minor work) | **ELLA** TH 35 SB Over Moose Horn River, 3.5 Mi N Of Jct Of TH 27 |
| 01 | CARLTON | 35 | 8821-167 | 06/06/2008 | 09818 | | (Replace Railing or Median Barrier & other minor work) | **ELLA** TH 35 NB Over Moose Horn River, 3.5 Mi N Of Jct Of TH 27 |
| 01 | CARLTON | 35 | 8821-167 | 06/06/2008 | 09825 | | (Replace Railing or Median Barrier & other minor work) | **ELLA** TH 35 SB Over Korby Road, 9.7 Mi SW Of W Jct Of TH 2 |
| 01 | CARLTON | 35 | 8821-167 | 06/06/2008 | 09835 | | (Replace Railing or Median Barrier & other minor work) | **ELLA** TH 35 SB Over TH 27 & Trail, 1.4 Mi N Of Jct Of TH 73 |
| 01 | ST LOUIS | 53 | 8821-167 | 06/06/2008 | 69005 | | (Replace Railing or Median Barrier & other minor work) | **ELLA** TH 53 SB Over 2nd Ave. SB, 1.8 Mi SE Of Jct Of TH 169 |
| 01 | ST LOUIS | 73 | 8821-167 | 06/06/2008 | 9232 | | (Replace Railing or Median Barrier & other minor work) | **ELLA** TH 73 Over BNSF RR, 2.5 Mi S Of S Jct Of TH 169 |
| 01 | ST LOUIS | 535 | 6981-9030G | 06/15/2008 | 9030 | | Misc. | TH 535 Over St. Louis River, RR's & St., 1.3 Mi SE Of Jct Of TH 35 |
| 01 | ST LOUIS | 53 | 6915-129 | 06/27/2008 | 69656 | | New Bridge | Maple Grove Road Over Miller Creek, 0.1 Mi NE Of Jct With TH 53, In Duluth |
| 01 | ST LOUIS | 53 | 6915-129 | 06/27/2008 | 69X06 | | Culvert | TH 53 Over Grit Chamber At Maple Grove Road |

| BRIDGE CONSTRUCTION PROGRAM, FY 2004 - FY 2009 | | | | | | | | |
|--|----------|-------|---------------|-----------------|-----------------------|-------------------|--------------------------|---|
| DISTRICT | COUNTY | ROUTE | LOW SP NUMBER | BRIDGE LET DATE | CURRENT BRIDGE NUMBER | OLD BRIDGE NUMBER | WORK TYPE | DESCRIPTION |
| FY 2008 | | | | | | | | |
| 01 | ST LOUIS | 53 | 6915-129 | 06/27/2008 | 8204 | | Culvert | TH 53 Over Miller Creek, 0.7 Mi NW Of Jct Of TH 194 |
| 01 | ST LOUIS | 53 | 6915-129 | 06/27/2008 | 91293 | | Culvert Extension | Maple Grove Road (CSAH 6) Over Miller Creek, 0.1 Mi W Of Jct Of TH 53 |
| FY 2009 | | | | | | | | |
| 06 | WINONA | 43 | 8503-45 | 07/01/2008 | 5900 | | Misc. | TH 43 Over Mississippi River, RR & Streets, 2.8 Mi N Of Jct Of TH 61 |
| 04 | CLAY | 94 | 1480-149 | 07/24/2008 | 14816 | | New Bridge | 34th St. Over TH 94, 2.2 Mi E Of Jct Of TH 75 In Moorhead |
| 04 | CLAY | 94 | 1480-149 | 07/24/2008 | 14J52 | | Culvert | 30th Ave S Over Co. Ditch 47 |
| 04 | CLAY | 94 | 1480-149 | 07/24/2008 | 14J86 | | Culvert | TH 94 At 24th Avenue |
| 04 | CLAY | 94 | 1480-149 | 07/24/2008 | 14K08 | | Culvert | TH 94 At 34th Street |
| 04 | CLAY | 94 | 1480-149 | 07/24/2008 | 14X06 | | Culvert | Ramp TH 94 (N.Side) Over Co. Ditch 47 |
| 04 | CLAY | 94 | 1480-149 | 07/24/2008 | 14X07 | | Culvert | Ramp TH 94 (S. Side) Over Co. Ditch 47 |
| 03 | STEARNS | 23 | 0503-78 | 07/25/2008 | 6748 | | Remove Bridge | **BP08** TH 23 Over Mississippi River & Riverside Dr., 0.7 Mi W Of Jct Of TH 10 |
| 03 | STEARNS | 23 | 0503-78 | 07/25/2008 | 73014 | 6748 | New Bridge (Phase 2) | **BP08** TH 23 Over Miss. River, 0.7 Mi W Of Jct Of TH 10 |
| 02 | KITTSOON | 171 | 3512-35007B | 07/25/2008 | 35007 | | Sub-structure Repair | TH 171 Over The Red River Of The North, At N. Dakota State Line |
| 06 | WINONA | 43 | 8503-5900C | 08/04/2008 | 5900 | | Deck Repair - Rail Rehab | TH 43 Over Mississippi River, RR, Street, 2.8 Mi N Of Jct Of TH 61 |
| M | ANOKA | 35W | 0280-64 | 08/22/2008 | 9831 | | Misc. | CR 53 Over TH 35W, 1.7 Mi SW Of Jct Of TH 49 |
| M | HENNEPIN | 77 | 2716-67 | 08/22/2008 | 27021 | | Misc. | TH 62 WB Over TH 77, At The Jct Of TH 77 & 62 |
| M | HENNEPIN | 77 | 2716-67 | 08/22/2008 | 27022 | | Misc. | TH 62 EB Over TH 77, At The Jct Of TH 77 & 62 |

| BRIDGE CONSTRUCTION PROGRAM, FY 2004 - FY 2009 | | | | | | | | |
|--|----------|--------|---------------|-----------------|-----------------------|-------------------|-----------------------------------|--|
| DISTRICT | COUNTY | ROUTE | LOW SP NUMBER | BRIDGE LET DATE | CURRENT BRIDGE NUMBER | OLD BRIDGE NUMBER | WORK TYPE | DESCRIPTION |
| FY 2009 | | | | | | | | |
| 01 | ST LOUIS | 35/535 | 6982-69882A | 09/01/2008 | 69801F | | Replace Railing or Median Barrier | TH 535 SB Seg 1 Over TH 35 & Ramp To TH 35 SB, At The Jct Of TH 35 & 535 |
| 01 | ST LOUIS | 35/535 | 6982-69882A | 09/01/2008 | 69801H | | Replace Railing or Median Barrier | TH 535 NB On Ramp Over TH 35 SB, NB Off Ramp & RR, At The Jct Of TH 35 & 535 |
| 01 | ST LOUIS | 35/535 | 6982-69882A | 09/01/2008 | 69801I | | Replace Railing or Median Barrier | TH 535 NB On Ramp From TH 35 N, At The Jct Of TH 35 |
| M | HENNEPIN | 494 | 2785-342A | 09/09/2008 | 27V63 | 9076 | New Bridge | TH 494 Under Lyndale Ave, 0.5 Mi E Of Jct Of TH 35W & TH 494 |
| 06 | STEELE | 35 | 7480-74826B | 09/29/2008 | 74826 | | Misc. | TH 35 NB Over CSAH 34, 0.9 Mi N Of N Jct Of TH 14 |
| 02 | KITSON | 11 | 3501-13 | 10/16/2008 | 35011 | 6690 | New Bridge | TH 11 Over Red River Of The North, At North Dakota State Line |
| 04 | CLAY | 94 | 1480-155 | 10/29/2008 | 14814 | | Misc. | TH 75 NB Over TH 94, At The Jct Of TH 75 In Moorhead |
| M | HENNEPIN | 394 | 2789-130 | 11/19/2008 | 27B48 | 27705 | Ped. Bridge | 7th Street Over TH 394 EB |
| M | HENNEPIN | 394 | 2789-130 | 11/19/2008 | 27B49 | | Ped. Bridge | 7 th Street Over TH 394 WB |
| M | HENNEPIN | 394 | 2789-130 | 11/19/2008 | 27B50 | | Ped. Bridge | 6th Street Over TH 394 |
| M | HENNEPIN | 35W | 1981-117 | 11/21/2008 | 27735 | | Misc. | Old Shakopee Rd. Over TH 35W, 2.5 Mi S Of Jct Of TH 494 |
| M | DAKOTA | 35W | 1981-117 | 11/21/2008 | 6652 | | Misc. | CP Rail Over TH 35W, 2.4 Mi S Of Jct Of TH 494 |
| M | HENNEPIN | 35W | 2782-287 | 11/21/2008 | 6850 | | Misc. | TH 35W Under TH 494 WB, At The Jct Of TH 494 & TH 35W |
| M | HENNEPIN | 35W | 2782-287 | 11/21/2008 | 6851 | | Misc. | TH 35W Under TH 494 EB, At The Jct Of TH 494 & 35W |
| M | HENNEPIN | 35W | 2782-287 | 11/21/2008 | 9039 | | Misc. | W 86th St. Over TH 35W, 1.0 Mi S Of Jct Of TH 494 |
| M | HENNEPIN | 35W | 1981-117 | 11/21/2008 | 9041 | | Misc. | W 90th St. Over TH 35W, 1.5 Mi S Of Jct Of TH 494 |
| M | HENNEPIN | 35W | 1981-117 | 11/21/2008 | 9053 | | Misc. | W 94th St. Over TH 35W, 2.0 Mi S Of Jct Of TH 494 |
| M | HENNEPIN | 35W | 2782-287 | 11/21/2008 | 9213 | | Misc. | W 82nd St. Over TH 35W, 0.5 Mi S Of Jct Of TH 494 |

| BRIDGE CONSTRUCTION PROGRAM, FY 2004 - FY 2009 | | | | | | | | |
|--|----------|-------|---------------|-----------------|-----------------------|-------------------|-------------------------------|---|
| DISTRICT | COUNTY | ROUTE | LOW SP NUMBER | BRIDGE LET DATE | CURRENT BRIDGE NUMBER | OLD BRIDGE NUMBER | WORK TYPE | DESCRIPTION |
| FY 2009 | | | | | | | | |
| 06 | RICE | 60 | 6607-42 | 11/21/2008 | 5370 | | Renovation | TH 60 Over Straight River & St, 0.4 Mi W Of Jct Of TH 299 |
| 01 | ITASKA | 65 | 3110-12 | 11/21/2008 | 31002 | 6736 | New Bridge | TH 65 Over Swan River, 3.6 Mi N Of N Jct Of TH 200 |
| M | RAMSEY | 94 | 6282-9382A | 12/01/2008 | 9382 | | Remove Bridge | TH 94 Under Ped. At Griggs, 0.8 Mi E Of Jct Of TH 51 |
| 08 | MEEKER | 24 | 4711-20 | 12/19/2008 | 47006 | 5388 | New Bridge | TH 24 Over N Fk Crow River, 4.0 Mi E Of Forest City |
| 08 | MEEKER | 24 | 4711-20C | 12/19/2008 | 5388 | | Remove Bridge | TH 24 Over N Fk Crow River, 4.0 Mi E Of Forest City |
| 08 | MEEKER | 24 | 4711-20 | 12/19/2008 | 6X5CUL | | Culvert | TH 24 Over Unnamed Creek, 5 Mi N Of TH 12 |
| M | HENNEPIN | 35W | 1981-114 | 12/19/2008 | 5983 | | Misc. | TH 35W Over Minnesota River & Blackdog Rd., 4.1 Mi S Of Jct Of TH 494 |
| M | ANOKA | 47 | 0205-84 | 12/19/2008 | 9725 | | Replace Deck | TH 47 SB Over CSAH 10, 0.4 Mi S Of Jct Of TH 6 |
| M | ANOKA | 47 | 0205-84 | 12/19/2008 | 9726 | | Replace Deck | TH 47 NB Over CSAH 10, 0.4 Mi S Of Jct Of TH 6 |
| 08 | SWIFT | 12 | 7605-39 | 01/23/2009 | 76005 | | Deck Overlay & Replace Joints | TH 12 Over BNSF RR, 1.2 Mi SE Of Jct CSAH 6 |
| 06 | STEELE | 14 | 7401-34 | 01/23/2009 | 74015 | | New Bridge | *ELLA* TWP RD 39 Over TH 14, 4.8 Mi W Of Jct Of TH 14 & I35 |
| 06 | STEELE | 14 | 7401-34 | 01/23/2009 | 74017 | | New Bridge | *ELLA* CSAH 7 Over TH 14, 1.3 Mi W Of Jct Of TH 14 & I35 |
| 06 | STEELE | 14 | 7401-34 | 01/23/2009 | 74019 | | New Bridge | *ELLA* TH 14 Under CSAH 17, 2.8 Mi W Of Jct Of TH 35 & TH 14 |
| 06 | STEELE | 14 | 7401-34 | 01/23/2009 | 74020 | | New Bridge | *ELLA* TH 14 Under CSAH 18, 6.8 Mi W Of Jct TH 35 & TH 14 |
| 06 | STEELE | 14 | 7401-34 | 01/23/2009 | 74811 | 74809 | New Bridge | *ELLA* SB I 35 Over Straight River, 0.33 Mi S Of Jct Of I 35 & TH 14 |
| 06 | STEELE | 14 | 7401-34 | 01/23/2009 | 74812 | 74810 | New Bridge | *ELLA* NB I 35 Over Straight River, 0.33 Mi S Of Jct I 35 & TH 14 |

| BRIDGE CONSTRUCTION PROGRAM, FY 2004 - FY 2009 | | | | | | | | |
|--|----------|-------|---------------|-----------------|-----------------------|-------------------|--|--|
| DISTRICT | COUNTY | ROUTE | LOW SP NUMBER | BRIDGE LET DATE | CURRENT BRIDGE NUMBER | OLD BRIDGE NUMBER | WORK TYPE | DESCRIPTION |
| FY 2009 | | | | | | | | |
| 06 | STEELE | 14 | 7401-34 | 01/23/2009 | 74831 | 74819 | New Bridge | *ELLA* TH 14 WB Over I35, S Of Owatonna |
| 06 | STEELE | 14 | 7401-34 | 01/23/2009 | 74832 | 74820 | New Bridge | *ELLA* TH 14 EB Over I35, S Of Owatonna |
| 06 | STEELE | 14 | 7401-34 | 01/23/2009 | 74X01 | | Culvert | *ELLA* TH 14 Over Judicial Ditch 1 |
| 03 | STEARNS | 23 | 7306-93 | 01/23/2009 | 73011 | 9086 | New Bridge | TH 23 Over 10th Ave , 1.3 Mi W Of Jct Of TH 10 |
| M | HENNEPIN | 35W | 2782-306 | 01/23/2009 | 27867 | | Deck Overlay & Replace Railing or Median Barrier | TH 35W Over Midtown Greenway Trail, 1.3 Mi S Of Jct Of TH 94 |
| M | HENNEPIN | 35W | 2782-306 | 01/23/2009 | 27869 | | Miscellaneous | EB 28th Street East Over TH 35W, 1.2 Mi S Of Jct Of TH 94 |
| M | HENNEPIN | 35W | 2782-306 | 01/23/2009 | 27870 | | Misc. | WB 26th Street East Over TH 35W, 0.9 Mi S Of Jct Of TH 94 |
| M | HENNEPIN | 35W | 2782-306 | 01/23/2009 | 9616 | | Misc. | East 42nd Street Over TH 35W, 2.5 Mi N Of Jct Of TH 62 |
| M | HENNEPIN | 35W | 2782-306 | 01/23/2009 | 9618 | | Misc. | Ped At 40th Street Over TH 35W, 2.7 Mi N Of Jct Of TH 62 |
| M | HENNEPIN | 35W | 2782-306 | 01/23/2009 | 9619 | | Misc. | East 38th Street Over TH 35W, 3.0 Mi N of Jct Of TH 62 |
| M | HENNEPIN | 35W | 2782-306 | 01/23/2009 | 9620 | | Misc. | EB East 36th Street Over TH 35W, 3.2 Mi N Of Jct Of TH 62 |
| M | HENNEPIN | 35W | 2782-306 | 01/23/2009 | 9621 | | Misc. | WB East 35th Street Over TH 35W, 3.3 Mi N Of Jct Of TH 62 |
| M | HENNEPIN | 35W | 2782-306 | 01/23/2009 | 9731 | | Deck Overlay & Replace Joints | TH 35W Over E. 31st Street, 1.5 Mi S Of Jct Of TH 94 |
| M | HENNEPIN | 35W | 2782-306 | 01/23/2009 | 9733 | | Deck Overlay & Replace Joints | TH 35W Over E. Lake Street, 1.4 Mi S Of Jct Of TH 94 |
| 06 | RICE | 60 | 6606-34 | 01/23/2009 | 66004 | 6770 | New Bridge | TH 60 Over Cannon River, 5.4 Mi E Of Jct Of TH 13 |
| 06 | RICE | 60 | 6606-34 | 01/23/2009 | 66005 | 6771 | New Bridge | TH 60 Over Cannon River, 6.5 Mi Sw Of Jct Of TH 35 |

| BRIDGE CONSTRUCTION PROGRAM, FY 2004 - FY 2009 | | | | | | | | |
|--|------------|-------|---------------|-----------------|-----------------------|-------------------|-----------------|---|
| DISTRICT | COUNTY | ROUTE | LOW SP NUMBER | BRIDGE LET DATE | CURRENT BRIDGE NUMBER | OLD BRIDGE NUMBER | WORK TYPE | DESCRIPTION |
| FY 2009 | | | | | | | | |
| 02 | KITTSOON | 175 | 3515-14 | 01/23/2009 | 35X03 | 89449 | Culvert | TH 175 Over Stream, 5.6 Mi W Of Jct Of TH 75 |
| 02 | KITTSOON | 175 | 3515-14 | 01/23/2009 | 35X04 | 35X01 | Culvert | TH 175 Over Co Ditch #21, 6.6 Mi W Of Jct Of TH 75 |
| 02 | KITTSOON | 175 | 3515-14 | 01/23/2009 | 35X05 | 92031 | Culvert | TH 171 Over Ditch, 3.4 Mi W Of Jct Of TH 75 |
| M | HENNEPIN | 35W | 2782-296 | 01/30/2009 | 27X11 | | Culvert | **SURGE CHAMBER MOD.** I 35W At 35th Street South |
| M | HENNEPIN | 35W | 2782-296 | 01/30/2009 | 27X12 | | Culvert | **SURGE CHAMBER MOD.** I 35W At 39th Street |
| 06 | STEELE | 35 | 7480-115 | 02/27/2009 | 74804 | | Replace Joints | **BP08** TH 35 NB Over Straight River, 5.3 Mi S Of S Jct Of TH 14 |
| M | DAKOTA | 52 | 1907-68 | 02/27/2009 | 19035 | | New Bridge | Frontage Rd. Over Chicago, Rock Island & Pacific RR, 0.8 Mi S Of Jct Of CSAH 56 & TH 52 |
| 01 | COOK | 61 | 1601-62 | 02/27/2009 | 16006 | | Ped. Bridge | DNR Trail Over Poplar River, S Of Lutsen |
| 01 | COOK | 61 | 1601-48 | 02/27/2009 | 16007 | 8288 | New Bridge | TH 61 Over Onion River, 7.6 Mi NE Of Schroeder |
| 01 | COOK | 61 | 1601-48 | 02/27/2009 | 16X01 | | Culvert | TH 61 Over Ped/Bike Trail, 9.8 Mi NE Of Schroeder |
| 01 | COOK | 61 | 1601-48 | 02/27/2009 | 16X04 | 8289 | Culvert | TH 61 Over Rollins Creek, 8.7 Mi NE Of Schroeder |
| 02 | MARSHALL | 89 | 4508-25 | 02/27/2009 | 45X06 | 9348 | Culvert | TH 89 Over Mud River, 8.0 Mi Nw Of Grygla |
| 02 | MARSHALL | 89 | 4508-25 | 02/27/2009 | 45X07 | 9245 | Culvert | TH 89 Over Moose River, 14.3 Mi S Of Wannaska |
| 02 | PENNINGTON | 89 | 4508-27 | 02/27/2009 | 57X03 | 6815 | Culvert | TH 1 Over Jud Ditch #13, 2.0 Mi E Of Jct Of TH 219 |
| 02 | ROSEAU | 89 | 6806-26 | 02/27/2009 | 68003 | 6601 | New Bridge | TH 89 Over S Fk Roseau River, At Wannaska |
| M | HENNEPIN | 94 | 2781-27715 | 02/27/2009 | 27715 | | Bridge Painting | TH 94 Under Lyndale Ave NB, 0.4 Mi N Of Jct Of TH 55 |
| M | HENNEPIN | 94 | 2781-27715 | 02/27/2009 | 27781 | | Bridge Painting | US 952A SB / I 94, 1.3 Mi N Of Jct Of TH 394 |

| BRIDGE CONSTRUCTION PROGRAM, FY 2004 - FY 2009 | | | | | | | | |
|--|----------|-------|---------------|-----------------|-----------------------|-------------------|----------------------------|--|
| DISTRICT | COUNTY | ROUTE | LOW SP NUMBER | BRIDGE LET DATE | CURRENT BRIDGE NUMBER | OLD BRIDGE NUMBER | WORK TYPE | DESCRIPTION |
| FY 2009 | | | | | | | | |
| M | HENNEPIN | 94 | 2781-27715 | 02/27/2009 | 27782 | | Bridge Painting | TH 94 Under 7th St, 0.2 Mi N Of Jct Of TH 55 |
| M | HENNEPIN | 94 | 2781-27715 | 02/27/2009 | 27796 | | Bridge Painting | TH 94 Under Plymouth Ave, 1.2 Mi N Of Jct Of TH 394 |
| M | HENNEPIN | 94 | 2781-9420A | 02/27/2009 | 27863 | | Bridge Painting | TH 94 Under Cedar Ave, 0.2 Mi E Of Jct Of TH 55 |
| M | RAMSEY | 94 | 6282-62809 | 02/27/2009 | 62809 | 9382 | New Bridge | TH 94 Under Ped. At Griggs, 0.8 Mi E Of Jct Of TH 51 |
| M | HENNEPIN | 94 | 2781-9420A | 02/27/2009 | 9420 | | Bridge Painting | TH 94 Over 25th Ave S, 0.8 Mi SE Of Jct Of TH 55 |
| M | HENNEPIN | 94 | 2781-9420A | 02/27/2009 | 9421 | | Bridge Painting | TH 94 Under Riverside Ave, 0.9 Mi SE Of Jct Of TH 55 |
| M | HENNEPIN | 94 | 2781-9420A | 02/27/2009 | 9892 | | (Paint & other minor work) | TH 94 Under Ped At 22nd Ave, 0.6 Mi SE Of Jct Of TH 55 |
| 08 | REDWOOD | 68 | 6407-28 | 03/13/2009 | 64X09 | 6962 | Culvert | **BP08** TH 68 Over Ditch, 3.0 Mi E Of Wabasso |
| 07 | SIBLEY | 93 | 7213-11 | 03/13/2009 | 72007 | | Replace Joints | \$\$\$ TH 93 Over Minnesota River, 0.7 Mi E Of Jct Of TH 169 |
| M | HENNEPIN | 94 | 2781-27549A | 03/13/2009 | 27549A | | Bridge Painting | TH 94 Under 42nd Ave N (Camden), 2.8 Mi S Of Jct Of TH 694 |
| M | HENNEPIN | 94 | 2781-27549A | 03/13/2009 | 27814 | | Bridge Painting | TH 94 Under 26th Ave N, 2.2 Mi N Of Jct Of TH 12 |
| M | HENNEPIN | 94 | 2781-27549A | 03/13/2009 | 27815 | | Bridge Painting | TH 94 Under Broadway Ave, 1.8 Mi N Of Jct Of TH 394 |
| M | HENNEPIN | 94 | 2781-27549A | 03/13/2009 | 27817 | | Bridge Painting | TH 94 SB On Ramp Over SB Off Ramp, 1.6 Mi N Of Jct Of TH 394 |
| M | HENNEPIN | 94 | 2781-27549A | 03/13/2009 | 27818 | | Bridge Painting | TH 94 NB Off Ramp Over NB On Ramp, 1.4 Mi N Of Jct Of TH 394 |
| M | HENNEPIN | 94 | 2781-27549A | 03/13/2009 | 27819 | | Bridge Painting | TH 94 Under 41st Ave N, 2.9 Mi S Of Jct Of TH 694 |
| M | HENNEPIN | 94 | 2781-27549A | 03/13/2009 | 27821 | | Bridge Painting | TH 94 Under CP Rail, 2.7 Mi S Of Jct Of TH 694 |

| BRIDGE CONSTRUCTION PROGRAM, FY 2004 - FY 2009 | | | | | | | | |
|--|-----------|-------|---------------|-----------------|-----------------------|-------------------|--|--|
| DISTRICT | COUNTY | ROUTE | LOW SP NUMBER | BRIDGE LET DATE | CURRENT BRIDGE NUMBER | OLD BRIDGE NUMBER | WORK TYPE | DESCRIPTION |
| FY 2009 | | | | | | | | |
| M | RAMSEY | 280 | 6241-51 | 03/13/2009 | 62048 | 6738 | New Bridge | TH 280 Under Larpenteur Ave, 1.2 Mi S Of Jct Of TH 36 |
| M | RAMSEY | 280 | 6241-51 | 03/13/2009 | 62049 | 6630 | New Bridge | TH 280 Over MC RR, Just West Of TH 280 |
| M | RAMSEY | 280 | 6241-51 | 03/13/2009 | 9050 | | Repair Railing or Median Barrier | TH 280 Over Como Ave., 2.0 Mi N Of Jct Of TH 94 |
| 07 | FARIBAULT | 90 | 8827-112 | 03/27/2009 | 22803 | | Deck Repair & Replace Joints | \$\$\$ TH 90 WB Over Blue Earth River, 1.1 Mi W Of Jct Of TH 169 |
| 07 | FARIBAULT | 90 | 8827-112 | 03/27/2009 | 22804 | | Deck Repair & Replace Joints | \$\$\$ TH 90 EB Over Blue Earth River, 1.1 Mi W Of Jct Of TH 169 |
| 07 | FARIBAULT | 90 | 8827-112 | 03/27/2009 | 22806 | | Minor Work (Deck Rep,Paint, & Rep Railing or Median Barrier) | \$\$\$ CSAH 11 Over TH 90, 2.2 Mi E Of Jct Of TH 169 |
| 07 | FARIBAULT | 90 | 8827-112 | 03/27/2009 | 22815 | | Deck Overlay | \$\$\$ TH 90 WB Over E Fk Blue Earth River, 3.1 Mi W Of Jct Of TH 22 |
| 07 | FARIBAULT | 90 | 8827-112 | 03/27/2009 | 22816 | | Deck Overlay | \$\$\$ TH 90 EB Over E Fk Blue Earth River, 3.1 Mi W Of Jct Of TH 22 |
| 07 | FARIBAULT | 90 | 8827-112 | 03/27/2009 | 22825 | | Deck Overlay | \$\$\$ TH 90 WB Over TH 169, At The Jct Of TH 169 |
| 07 | FARIBAULT | 90 | 8827-112 | 03/27/2009 | 22826 | | Deck Overlay | \$\$\$ TH 90 EB Over TH 169, At The Jct Of TH 169 |
| M | ANOKA | 10 | 0215-67 | 03/27/2009 | 02003 | 9721 | New Bridge | TH 10 WB Over BNSF RR, 3.0 Mi SE of Jct of TH 242 |
| M | ANOKA | 10 | 0215-67 | 03/27/2009 | 02004 | 9722 | New Bridge | TH 10 EB Over BNSF RR, 3.0 Mi SE of Jct of TH 242 |
| 06 | RICE | 35 | 6680-105 | 03/27/2009 | 66809 | | Deck Overlay | TH 35 SB Over CSAH 93, 1.1 Mi S Of Jct Of TH 60 |
| 06 | RICE | 35 | 6680-105 | 03/27/2009 | 66810 | | Deck Overlay | TH 35 NB Over CSAH 93, 1.0 Mi S Of Jct Of TH 60 |
| 06 | RICE | 35 | 6680-105 | 03/27/2009 | 66811 | | Deck Overlay & Repair Railing or Median Barrier | TH 35 SB Over TH 60, At The Jct Of TH 60 |

| BRIDGE CONSTRUCTION PROGRAM, FY 2004 - FY 2009 | | | | | | | | |
|--|----------|-------|---------------|-----------------|-----------------------|-------------------|---|---|
| DISTRICT | COUNTY | ROUTE | LOW SP NUMBER | BRIDGE LET DATE | CURRENT BRIDGE NUMBER | OLD BRIDGE NUMBER | WORK TYPE | DESCRIPTION |
| FY 2009 | | | | | | | | |
| 06 | RICE | 35 | 6680-105 | 03/27/2009 | 66812 | | Deck Overlay & Repair Railing or Median Barrier | TH 35 NB Over TH 60, At The Jct Of TH 60 |
| 06 | RICE | 35 | 6680-105 | 03/27/2009 | 66813 | | Replace Joints | TH 35 SB Over Cannon River, 0.2 Mi N Of Jct Of TH 60 |
| 06 | RICE | 35 | 6680-105 | 03/27/2009 | 66814 | | Deck Overlay & Replace Joints | TH 35 NB Over Cannon River, 0.2 Mi N Of Jct Of TH 60 |
| 06 | RICE | 35 | 6680-105 | 03/27/2009 | 66815 | | Repair Railing or Median Barrier | TH 35 SB Over CSAH 11, 0.5 Mi N Of Jct Of TH 60 |
| 06 | RICE | 35 | 6680-105 | 03/27/2009 | 66816 | | Deck Overlay | TH 35 NB Over CSAH 11, 0.5 Mi N Of Jct Of TH 60 |
| 06 | RICE | 35 | 6680-105 | 03/27/2009 | 66817 | | Deck Overlay & Repair Railing or Median Barrier | TH 35 SB Over TH 21, 2.1 Mi N Of Jct Of TH 60 |
| 06 | RICE | 35 | 6680-105 | 03/27/2009 | 66818 | | Deck Overlay & Other Minor Work | TH 35 NB Over TH 21, 2.1 Mi N Of Jct Of TH 60 |
| 01 | ST LOUIS | 35 | 6982-285 | 03/27/2009 | 69861 | 69847-48 | New Bridge | TH 35 SB Over TH 2 EB, At The Jct Of TH 35 & TH 2 |
| 01 | ST LOUIS | 35 | 6982-285 | 03/27/2009 | 69887 | | Deck Overlay | TH 35 Over Unstable Material, 0.3 Mi N Of Garfield Ave. |
| 01 | ST LOUIS | 35 | 6982-285 | 03/27/2009 | 69887A | | Deck Overlay | TH 35 NB Off Ramp Over Unstable Material, 0.3 Mi N Of Garfield Ave. |
| 01 | ST LOUIS | 35 | 6982-285 | 03/27/2009 | 69887B | | Deck Overlay | TH 35 SB On Ramp Over Unstable Material, 0.3 Mi N Of Garfield Ave. |
| 06 | WINONA | 90 | 8580-157 | 03/27/2009 | 85835 | 85807 | New Bridge | **BP08** TH 90 WB Under TWP 323, 2.1 Mi SE Of N Jct Of TH 61 |
| 06 | WINONA | 90 | 8580-157 | 03/27/2009 | 85836 | 85808 | New Bridge | **BP08** TH 90 EB Over TWP 323, 2.1 Mi SE Of N Jct Of TH 61 |

| BRIDGE CONSTRUCTION PROGRAM, FY 2004 - FY 2009 | | | | | | | | |
|--|------------|-------|---------------|-----------------|-----------------------|-------------------|--|---|
| DISTRICT | COUNTY | ROUTE | LOW SP NUMBER | BRIDGE LET DATE | CURRENT BRIDGE NUMBER | OLD BRIDGE NUMBER | WORK TYPE | DESCRIPTION |
| FY 2009 | | | | | | | | |
| 06 | WINONA | 90 | 8580-157 | 03/27/2009 | 85837 | 85809 | New Bridge | **BP08** TH 90 WB Over TWP 312, 2.6 Mi NW Of S Jct Of TH 61 |
| 06 | WINONA | 90 | 8580-157 | 03/27/2009 | 85838 | 85810 | New Bridge | **BP08** TH 90 EB Over TWP 312, 2.6 Mi NW Of S Jct Of TH 61 |
| 03 | ISANTI | 95 | 3007-32 | 03/27/2009 | 30X03 | 92099 | Culvert | \$\$\$ TH 95 Over Stream, 3.0 Mi SE Of Cambridge |
| 03 | MORRISON | 238 | 4913-21 | 03/27/2009 | 49007 | 9047 | New Bridge | TH 238 Over Swan River, 3.0 Mi S Of Little Falls |
| 03 | MORRISON | 238 | 4913-21 | 03/27/2009 | 49036 | 4221 | New Bridge | TH 238 Over Pike Creek, 0.3 Mi S Of Little Falls |
| M | WASHINGTON | 494 | 8285-9775A | 03/27/2009 | 9775 | | New Bridge (Phase 1) | TH 494 WB Over CSAH 25 (Century Ave.), 2.0 Mi NE Of Jct Of TH 61 |
| M | RAMSEY | 952A | 6217-90381 | 03/27/2009 | 90381 | | Deck Overlay | TH 952A George St. Over Robert St., 0.1 Mi S Of Concord St. |
| 03 | STEARNS | 94 | 7380-232 | 04/10/2009 | 73806 | | Replace Deck & Paint | \$\$\$ CR 186 Over TH 94, 1.4 Mi SE Of Jct Of TH 71 |
| 03 | STEARNS | 94 | 7380-233 | 04/10/2009 | 73842 | | Replace Deck & Paint | \$\$\$ CR 143 Over TH 94, 0.6 Mi SE Of Jct Of CR 145 |
| M | ANOKA | 10 | 0202-92 | 04/24/2009 | 02010 | | Deck Overlay & Replace Joints | TH 10 Over Main St., 0.5 Mi W Of Jct Of TH 169 |
| M | RAMSEY | 35W | 6284-154 | 04/24/2009 | 9575 | | Remove Bridge | MC Rail Co. Over TH 35W, 0.2 Mi N Of Jct Of TH 694 |
| M | DAKOTA | 55 | 1910-9110 | 04/24/2009 | 9110 | | (Deck Overlay & Repair Rail or Median Barrier & Repl Joints) | TH 55 EB Over TH 52 NB, At The W Jct Of TH 55 |
| 01 | AITKIN | 65 | 0112-47 | 04/24/2009 | 01X04 | 6339 | Culvert | \$\$\$ **ELLA** TH 65 Over Minnewawa Creek, 4.7 Mi N Of W Jct Of TH 210 |
| 07 | LE SUEUR | 99 | 4008-4930A | 04/24/2009 | 4930 | | Bridge Painting | TH 99 Over Minnesota River, In St. Peter |

BRIDGE CONSTRUCTION PROGRAM, FY 2004 - FY 2009

| DISTRICT | COUNTY | ROUTE | LOW SP NUMBER | BRIDGE LET DATE | CURRENT BRIDGE NUMBER | OLD BRIDGE NUMBER | WORK TYPE | DESCRIPTION |
|----------------|-------------------|-------|---------------|-----------------|-----------------------|-------------------|--|---|
| FY 2009 | | | | | | | | |
| M | WASHINGTON | 494 | 8285-93 | 04/24/2009 | 82016 | | Misc. | **BP08** CSAH 16 Over TH 494, 1.7 Mi S Of Jct Of TH 94 |
| M | WASHINGTON | 494 | 8285-93 | 04/24/2009 | 9775 | | Widen w/Substr Work & Paint | **BP08** TH 494 WB Over CSAH 25 (Century Ave.), 2.0 Mi NE Of Jct Of TH 61 |
| 02 | BELTRAMI | 1 | 0401-11 | 05/01/2009 | 04X02 | 4561 | Culvert | **ELLA** TH 1 Over Ditch, 10.9 Mi W Of N Of Jct Of TH 89 |
| 01 | ST LOUIS | 53 | 6916-102 | 05/01/2009 | 69062 | | Deck Overlay & Replace Joints | \$\$\$ TH 53 NB Over DW & P Railroad, 4.2 Mi NW Of Jct Of TH 194 |
| 07 | GOODHUE | 60 | 1703-67 | 05/01/2009 | 17001 | | Replace Joints | **ELLA** TH 60 Over Des Moines River, 0.3 Mi S Of Jct Of TH 62 & 60 |
| 03 | STEARNS | 71 | 7318-36 | 05/01/2009 | 73045 | 5790 | New Bridge | **BP08** TH 71 Over N Fork Crow River, 4.1 Mi N Of Belgrade |
| 06 | RICE | 35 | 6680-66823A | 05/14/2009 | 66823 | | New Bridge (Phase 1) | CSAH 39 Over TH 35, 2.9 Mi S Of Jct Of TH 60 |
| 02 | LAKE OF THE WOODS | 11 | 3902-21 | 05/15/2009 | 39008 | 5557 | New Bridge | TH 11 Over Rapid River, In Clementson |
| 03 | WRIGHT | 12 | 8602-44 | 05/15/2009 | 86021 | 4868 | New Bridge | BNSF RR Over TH 12, 0.5 Mi N Of Jct Of CSAH 30 |
| 03 | MILLE LACS | 23 | 4801-20 | 05/15/2009 | 48030 | 6673 | New Bridge | \$\$\$ TH 23 Over Rum River, 0.7 Mi W Of Milaca |
| 06 | GOODHUE | 61 | 2514-117 | 05/15/2009 | 6483 | | Renovation | \$\$\$ TH 61 Over Hay Creek & Withers Drive, 1.5 Mi NW Of Jct Of TH 58 |
| 07 | NOBLES | 90 | 5380-115 | 05/15/2009 | 53813 | | Replace Railing or Median Barrier & Replace Joints | **ELLA** TH 90 WB Over CSAH 25, At The Jct Of TH 266 |
| 07 | NOBLES | 90 | 5380-115 | 05/15/2009 | 53814 | | Replace Railing or Median Barrier & Replace Joints | **ELLA** TH 90 EB Over CSAH 25, At The Jct Of TH 266 |
| 07 | NOBLES | 90 | 5380-115 | 05/15/2009 | 53819 | | Replace Railing or Median Barrier & Replace Joints | **ELLA** I 90 WB Over UP RR & TH 60, At The Jct Of TH 60 |

| BRIDGE CONSTRUCTION PROGRAM, FY 2004 - FY 2009 | | | | | | | | |
|--|----------|-------|---------------|-----------------|-----------------------|-------------------|--|---|
| DISTRICT | COUNTY | ROUTE | LOW SP NUMBER | BRIDGE LET DATE | CURRENT BRIDGE NUMBER | OLD BRIDGE NUMBER | WORK TYPE | DESCRIPTION |
| FY 2009 | | | | | | | | |
| 07 | NOBLES | 90 | 5380-115 | 05/15/2009 | 53820 | | Replace Railing or Median Barrier & Replace Joints | **ELLA** I 90 EB Over UP RR & TH 60, At The Jct Of TH 60 |
| 03 | WRIGHT | 94 | 8680-142 | 05/15/2009 | 86819 | 86813 | New Bridge | **ELLA** TH 94 WB Over BNSF RR, 1.5 Mi E Of Jct Of TH 25 And TH 94 |
| 03 | WRIGHT | 94 | 8680-142 | 05/15/2009 | 86820 | 86814 | New Bridge | **ELLA** TH 94 EB Over BNSF RR, 1.5 Mi E Of Jct Of TH 25 And TH 94 |
| 03 | ISANTI | 95 | 3006-35 | 05/15/2009 | 30010 | 9075 | New Bridge | \$\$\$ TH 95 Over Rum River, 4.8 Mi W Of Cambridge |
| 03 | KANABEC | 107 | 3311-10 | 05/15/2009 | 33002 | 6419 | New Bridge | \$\$\$ TH 107 Over Snake River, In Grasston |
| 01 | ST LOUIS | 169 | 6934-113 | 05/15/2009 | 69002 | | Minor Work (Deck Rep,Paint, & Rep Railing or Median Barrier) | **BP08** TH 169 Over DM & IR RR, 3.7 Mi S Of N Jct Of TH 73 |
| 01 | ST LOUIS | 169 | 6934-113 | 05/15/2009 | 69X10 | 69003 | Culvert | **BP08** TH 169 Over BN RR (Aban) & Trail, 3.7 Mi S Of N Jct Of TH 73 |
| 06 | RICE | 35 | 6680-66823B | 05/26/2009 | 66823 | | Replace Superstructure | CSAH 39 Over TH 35, 2.9 Mi S Of Jct Of TH 60 |
| 01 | ST LOUIS | 1 | 6901-27 | 06/05/2009 | 69043 | 6496 | New Bridge | **ELLA** TH 1 Over Flint Creek, 5.3 I Mi W Of Cook |
| 02 | BELTRAMI | 2 | 0406-53 | 06/05/2009 | 04X04 | 04003-04 | Culvert | \$\$\$ TH 2 EB/WB Over CP Rail (Abandoned), 0.5 Mi W Of Jct Of TH 89 |
| 03 | HENNEPIN | 12 | 2713-85M | 06/05/2009 | 27R14 | 4859 | New Bridge | TH 12 Under BN RR, 5.1 Mi SE Of W Co Line |
| 03 | HENNEPIN | 12 | 2713-85M | 06/05/2009 | 9X7CUL | | Culvert | 0.7 Mi E Of Jct Of TH 12 & CR 90, Over Unnamed Ditch |
| 06 | GOODHUE | 19 | 2502-23 | 06/26/2009 | 25022 | 9487 | New Bridge | **ELLA** TH 52 Under TH 19, At The Jct Of TH 19, In Cannon Falls |

| DISTRICT | COUNTY | ROUTE | LOW SP NUMBER | BRIDGE LET DATE | CURRENT BRIDGE NUMBER | OLD BRIDGE NUMBER | WORK TYPE | DESCRIPTION |
|----------------|--------|-------|---------------|-----------------|-----------------------|-------------------|--|--|
| FY 2009 | | | | | | | | |
| 06 | MOWER | 90 | 5080-153 | 06/17/2009 | 50805 | 6807 | New Bridge | **BP08** **Design Build** TH 90 WB Over TWP. RD. & Turtle Creek, 0.9 Mi W Of W Jct Of TH 218 |
| 06 | MOWER | 90 | 5080-153 | 06/17/2009 | 50806 | 6808 | New Bridge | **BP08** **Design Build** TH 90 EB Over TWP. RD. & Turtle Creek, 0.9 Mi W Of W Jct Of TH 218 |
| 06 | MOWER | 90 | 5080-156 | 06/17/2009 | 50807 | 9176 | New Bridge | \$\$\$ TH 90 WB Off Ramp Over TH 90, 0.3 Mi W Of E Jct Of TH 218 |
| 06 | MOWER | 90 | 5080-150 | 06/17/2009 | 50X03 | 8929 | Culvert | **BP08** **Design Build** TH 90 Over Dobbins Creek, 0.5 Mi W Of E Jct Of TH 218 |
| M | SCOTT | 169 | 7005-86 | 06/15/2009 | 70012 | | (Replace Railing or Median Barrier & other minor work) | CR 77 Over TH 169, 2.8 Mi E Of Jct Of TH 41 |
| 06 | DODGE | 57 | 2007-6861 | 06/26/2009 | 55506 | | Bridge Painting | CSAH 14 Over S Br Mid Fk Zumbro River, 1.3 Mi E Of Jct Of CR 105 |
| 06 | DODGE | 57 | 2007-6861 | 06/26/2009 | 55515 | | Bridge Painting | CSAH 3 Over Salem Creek, 0.5 Mi S Of Jct Of CSAH 25 |
| 06 | DODGE | 57 | 2007-6861 | 06/26/2009 | 5848 | | Bridge Painting | TH 16 Over Crystal Creek, 5.1 Mi E Of E Jct Of TH 76 |
| 06 | DODGE | 57 | 2007-6861 | 06/26/2009 | 6861 | | Bridge Painting | TH 57 Over Milliken Creek, 0.5 Mi S Of Jct Of CSAH 22 |
| 06 | DODGE | 57 | 2007-6861 | 06/26/2009 | 6867 | | Bridge Painting | TH 57 Over Mid Fk Zumbro River, 1.8 Mi N Of Jct Of CSAH 22 |
| 06 | DODGE | 57 | 2007-6861 | 06/26/2009 | 9008 | | Bridge Painting | TH 30 Over Mill Creek, 0.1 Mi W Of N Jct Of TH 52 |
| 06 | DODGE | 57 | 2007-6861 | 06/26/2009 | 9009 | | Bridge Painting | TH 30 Over N Br Root River, 4.0 Mi W Of N Jct Of TH 52 |

Table 2
Abbreviations and Definitions

District = Mn/DOT Construction District, District “C” notes a centrally-funded project

Route System = Trunk Highway, US Highway or Interstate on which Project is located

Project Number = Lowest State Project (SP) number or other project number assigned to a specific bridge project

State Fiscal Year Funded = State Fiscal year in which project has funding programmed

Description = Describes the location of the project and type of work planned for bridge, frequently abbreviated descriptors include:

BR(S) = Bridge(s)

I = Interstate

TH = (State) Trunk Highway

CSAH = County State Aid Highway

CR = County Road

MSAS = Municipal State Aid Street

NB = Northbound

SB = Southbound

EB = Eastbound

WB = Westbound

N = North

S = South

E = East

W = West

NE = Northeast

NW = Northwest

SE = Southeast

SW = Southwest

JCT = junction

MI = Mile(s)

BP08 = Chapter 152 Bond Project, from 2008 Legislation

AC = Advanced Construction

****ELLA**** = Early Let, Late Award

LRT = Light Rail Transit

SBPF = Statewide Bridge Preservation Funds

****BAP**** = Bond Accelerated Project

\$\$\$ES\$\$ = Economic Stimulus (American Recovery and Reinvestment Act)
Program Funded Project

Table 2 - Summary of Bridge Projects Programmed in the Next Four Fiscal Years

The following is a list of bridge projects programmed in the next four fiscal years and included in the draft 2010-2013 State Transportation Improvement Program (STIP). Table 2 is an excerpt from the draft 2010-2013 STIP.

| District | Route System | Project Number | State Fiscal Year Funded | Description | County Name |
|----------|--------------|----------------|--------------------------|---|-------------|
| 2 | TH 11 | 3604-69M | 2010 | KOOCHICHING CSAH 4 (W OF FRONTIER) TO CO RD 83 (W OF INDUS), RECLAIM & SHOULDER WIDENING & REPLACE BR 8020, 88836 & 6316 (DIST 2 SP 3604-69) | KOOCHICHING |
| 1 | I 35 | 5880-179 | 2010 | 2.7 MI S HINCKLEY UNDER TH 23 , REPLACE BR #9782 | PINE |
| 1 | RR | 91-596-05 | 2010 | \$\$\$ ST CROIX VALLEY RR BRIDGE OVER THE SNAKE RIVER IN PINE CITY, BRIDGE REPAIR | PINE |
| 1 | TH 65 | 3609-39C | 2010 | DISMANTLE SUPERSTRUCTURE OF BRIDGE # 5721 OVER LITTLEFORK RIVER (6.8 MI N OF KOOCHICHING CO LINE) | KOOCHICHING |
| 1 | TH 65 | 3609-39 | 2010 | REMOVE APPROACHES FOR BRIDGE 5721 OVER LITTLEFORK RIVER (6.8 MI N OF KOOCHICHING COUNTY LINE) | KOOCHICHING |
| 1 | TH 61 | 6925-5772B | 2010 | BETWEEN 60TH AND 61ST AVENUES EAST IN DULUTH, PHASE II RESTORATION OF LESTER RIVER BRIDGE NO 5772 | ST. LOUIS |
| 1 | TH 37 | 6947-49 | 2010 | 1.8 MI EOF JCT TH 169, REPLACE BR 8904 OVER STREAM | ST. LOUIS |
| 1 | TH 61 | 1603-45 | 2010 | 13.3 MI N OF GUNFLINT TRAIL TO 2.6 MI S OF HOVLAND, REPLACE BR 8297, REPAIR BR #S 8298, 8301 | COOK |
| 1 | I 35 | 6982-290 | 2010 | BOUNDARY AVETO 26TH AVE E, PAVEMENT REPLACEMENT & REPAIRS, BRIDGE REPLACEMENT BR 69831, 69832, 69880 & REPAIRS BR 69851, 69852, 69879 + SPOT REPAIRS AT 21ST AVE W INTERCHANGE, REMOVE BR 69835 & 69828 NEAR 27TH AVE W, SAFETY IMPROVEMENTS (AC PROJECT, PAYBACK IN 2011 AND 2012) | ST. LOUIS |
| C | TH 65 | 3609-40C | 2010 | REHABILITATE AND RELOCATE BR # 5721 OVER LITTLEFORK RIVER (6.8 MI N OF KOOCHICHING CO LINE) | KOOCHICHING |
| 1 | TH 999 | 8821-151 | 2010 | TH 71, 73, AND 217 IN KOOCHICHING, ITASCA, AND ST LOUIS CO, BRIDGE DECK OVERLAYS, BR 36011, 36012, 36006, 69011 | |
| 1 | I 535 | 6981-9030F | 2010 | BLATNIK BR 9030 OVER ST LOUIS RIVER, CABLE & SHIM REPAIR | ST. LOUIS |
| 1 | TH 2 | 6937-69100C | 2010 | BONG BR 69100C OVER ST LOUIS RIVER, CABLE & SHIM REPAIR | ST. LOUIS |
| 1 | I 35 | 0980-09801A | 2011 | JCT TH 33, REDECK BR '09801 | CARLTON |
| 1 | I 35 | 5880-9789 | 2011 | 1.2 MI N HINCKLEY OVER BNSF RR, WIDEN AND PAINT BR 9789 | PINE |
| 1 | I 35 | 6982-6546 | 2011 | JCT OF MIDWAY RD, DECK REPAIRS, BR S 6546 , 69891, 69892, 69894 | ST. LOUIS |
| 1 | TH 53 | 6917-133 | 2011 | 14.3 MI S JCT TH 37 OVER PALEFACE RIVER, REPLACE BR 6603 | ST. LOUIS |
| 1 | TH 210 | 0916-11 | 2012 | 1.0 MI E JCT TH 45, REPLACE BR 09001 | CARLTON |
| 1 | TH 53 | 6916-103 | 2012 | JCT OF TH 53 & TH 33, REPLACE BR 69029 | ST. LOUIS |

| District | Route System | Project Number | State Fiscal Year Funded | Description | County Name |
|----------|--------------|----------------|--------------------------|--|-------------|
| 1 | I 535 | 6981-9030E | 2012 | BLATNIK BR 9030 BETWEEN DULUTH & SUPERIOR, PARTIAL PAINTING & DECK SEAL (MINNESOTA AND WISCONSIN SHARES) | ST. LOUIS |
| 1 | I 35 | 0980-09807 | 2013 | 1 MI N JCT TH 27 TO ST LOUIS RIVER, SCANLON, PAINT BR 09807, 09808, 09837, 09838, DECK OVERLAY BR 09819, 09832 | CARLTON |
| 1 | TH 23 | 6910-82 | 2013 | 0.1 AND 1.1 MI S JCT I-35, REPLACE BR 88544 & 88545 | ST. LOUIS |
| 1 | TH 65 | 3609-34 | 2013 | 11.1 MI N S KOOSKICHING CO LINE TO 4.8 MI S JCT TH 71, REPLACE BR 4677, 6767, 6766 | KOOSKICHING |
| 1 | TH 169 | 8821-155 | 2013 | 2.8 MI N NASHWAUK TO W JCT TH 73, ST LOUIS CSAH 109 TO HOOVER RD (NB + SB), BR 69034, 69035, 9493 & 9494, BITUMINOUS OVERLAY, BRIDGE APPROACH PANEL REPLACEMENT | ST. LOUIS |
| 1 | TH 210 | 0914-11 | 2013 | CARLTON/AITKIN CO LINE TO JCT TH 73, MILL & OVERLAY, SAFETY IMPROVEMENTS, TH 73 TO CSAH 61, REPLACE BR 4651, SAFETY IMPROVEMENTS (ASSOC. SP 0915-31, 0910-31) | CARLTON |
| 1 | TH 123 | 5802-5718A | 2013 | SANDSTONE, REHABILITATE BR 5718 | PINE |
| 2 | TH 1 | 0401-11 | 2010 | **ELLA** PENNINGTON/BELTRAMI CO LINE TO TH 89, RESURFACING, & REPLACE BR 4561 (NEW BR 04X02) (RP 78.394) (INCLUDES CULVERTS) | BELTRAMI |
| 2 | TH 71 | 0409-12 | 2010 | HUBBARD CSAH 9 (S PLANTAGENT RD) TO N END BR 04012 & TH 197, N END BR 04012 TO 7TH ST, RECONSTRUCTION & ADD NEW BR 04016 OVER TH 2 NB & REHAB BR 04012 (AC PROJECT, PAYBACK IN 2011) | BELTRAMI |
| 2 | TH 75 | 5409-26 | 2010 | 0.8 MI N SHELLY & 1.8 MI N SHELLY, REPLACE BR 6730 & BR 6731 WITH PRE-CAST BOX CULVERTS | NORMAN |
| 2 | TH 75 | 5409-28 | 2010 | 1.2 MI S SHELLY, REPLACE BR 6734 (NEW BR 54010) | NORMAN |
| 2 | TH 200 | 5407-28 | 2010 | 0.1 MI S TH 200 (TWP RD OVER MARSH RIVER), REPLACE BR 6522 | NORMAN |
| 2 | TH 1 | 1501-12 | 2010 | 2.2 MI W CLEARWATER CO LINE, REPLACE BR 5581 (NEW BR 15007) | CLEARWATER |
| 2 | TH 9 | 5410-19 | 2011 | 0.6 MI S BORUP, REPLACE BR 8413 (BOX CULVERT) | NORMAN |
| 2 | TH 32 | 6301-5921A | 2011 | RED LAKE FALLS, REHAB BR 5921 (PLACE SCOUR PROTECTION) | RED LAKE |
| 2 | TH 2 | 6018-9090D | 2011 | EAST GRAND FORKS, PIER MODIFICATION TO BR 9090, OVER RED RIVER, (ND IS LEAD) (TOTAL COST \$800,000; MN SHARE \$400,000; ND SHARE \$400,000) | POLK |
| 2 | TH 9 | 5408-28 | 2012 | ADA, BR 6694 TO N LIMITS OF ADA & REPLACE BR 8865, 0.2 MI N OF ADA, RECONSTRUCTION | NORMAN |
| 2 | TH 1 | 0404-28 | 2012 | 10.4 MI E OF REDBY, REPLACE BR 6841 | BELTRAMI |
| 2 | TH 75 | 3509-23 | 2012 | **ELLA** 1.0 MI N OF HALLOCK, REPLACE BR 6873 | KITTSOON |
| 2 | TH 175 | 3516-19 | 2012 | 3.4 MI E OF US TH 75 & 3.7 MI E OF US TH 75, REPLACE BR 35509 & BR 35510 | KITTSOON |
| 2 | TH 59 | 3505-17 | 2012 | LANCASTER, REPLACE BR 6877 | KITTSOON |
| 2 | TH 75 | 3508-26 | 2012 | 7.2 MI N OF KITTSOON CO LINE, REPLACE BR 4104 | KITTSOON |
| 2 | TH 200 | 2908-27 | 2013 | TH 64 TO HUBBARD CSAH 39, RECONSTRUCTION/NEW BRIDGE | HUBBARD |
| 2 | TH 1 | 0401-08 | 2013 | 12.5 MI W TH 89, REPLACE BR 04001 (TIER 2, 152 BRIDGE) | BELTRAMI |
| 2 | TH 1 | 4509-05 | 2013 | OSLO, REPLACE BR 9100 | MARSHALL |

| District | Route System | Project Number | State Fiscal Year Funded | Description | County Name |
|----------|--------------|----------------|--------------------------|--|-------------|
| 2 | TH 75 | 6806-29 | 2013 | 4.3 MI S WANNASKA, REPLACE BR 6780 | ROSEAU |
| 2 | TH 59 | 6303-36 | 2013 | 0.9 MI N PLUMMER, REPLACE BR 5817 | RED LAKE |
| 3 | TH 27 | 4905-34 | 2010 | REPLACE BR 5878 OVER PLATTE RIVER 3.1 MI W OF S JCT TH 25 IN GENOLA | MORRISON |
| 3 | I 94 | 8680-142 | 2010 | REPLACE BRS 86813 & BR 86814 WITH NEW BR 86819 & BR 86820 E OF MONTICELLO(AC PROJECT, PAYBACK IN 2011) | WRIGHT |
| 3 | TH 95 | 4810-17 | 2010 | REPLACE BR 5822 OVER RUM RIVER & INTERSECTION IMPROVEMENT AT MILLE LACS CSAH 29 IN PRINCETON | MILLE LACS |
| 3 | TH 169 | 0115-41 | 2010 | REPLACE BR 91049 & BR 91050 OVER THE RIPPLE RIVER | AITKIN |
| 3 | TH 28 | 4907-05 | 2011 | REPLACE BR 4715 OVER SWAN RIVER AT 1.0 MI NW OF N LIMITS OF SWANVILLE | MORRISON |
| 3 | TH 227 | 8007-11 | 2011 | REPLACE BR 3038 OVER CAT RIVER AT 6.5 MI E OF SEBEKA | WADENA |
| 3 | TH 95 | 3006-36 | 2013 | REPLACE BR 9173 OVER RUM RIVER 0.6 W OF CAMBRIDGE (AC PROJECT, AC PAYBACK IN 2014) | ISANTI |
| 4 | TH 55 | 2107-09 | 2010 | W DOUGLAS CO LINE TO JCT TH 28 (GLENWOOD) - RECLAIM & REPLACE BRIDGE 5481 | POPE |
| 4 | TH 9 | 1410-15 | 2011 | MILLING & WHITETOPPING, TH 10 TO FELTON; MILLING & BIT SURFACING, FELTON TO N CLAY CO LINE (INCLUDES BR 6415, 6416 & 6417) (AC PROJECT, PAYBACK IN 2012) | CLAY |
| 4 | TH 12 | 0602-24 | 2012 | REPLACE BR 6456 OVER MINNESOTA RIVER | BIG STONE |
| 4 | TH 29 | 6105-25 | 2012 | REPLACE BR 3067 OVER OUTLET CREEK | POPE |
| 6 | TH 16 | 2801-80 | 2010 | **BP08** BITUMINOUS RECLAMATION - HOUSTON (BR 95111 - 0.091 MI E OF JCT TH 76) TO HOKAH (0.173 MI W OF JCT TH 44) | HOUSTON |
| 6 | TH 58 | 2510-37 | 2010 | **BP08** REPLACE BR 5188 (NEW BR 25025) & BOX CULVERT 6160 OVER N FORK ZUMBRO RIVER, ZUMBROTA - BOND FUNDS | GOODHUE |
| 6 | TH 105 | 5007-25 | 2010 | **BP08** REPLACE BR 4867 OVER WOODBURY CREEK (0.7 MI N OF S STATE LINE) | MOWER |
| 6 | TH 52 | 5507-58 | 2010 | REHAB BR 55021 & BR 55022 OVER WILLOW CREEK 0.30 MI SE OF JCT TH 63 & REPLACE DECK BR 55005 & BR 55006 - 1.0 MI SE OF JCT TH 63 (NEAR ROCHESTER) | OLMSTED |
| 6 | TH 14 | 7401-34 | 2010 | **ELLA** FOUR-LANE ON NEW ALIGNMENT, W STEELE COLINE EAST TO BR 74001 & BR 74002 - 2009 APPR ACT FUNDS (AC PROJECT, PAYBACK IN 2011) | STEELE |
| 6 | TH 999 | 8806-BI-10 | 2010 | DISTRICTWIDE SETASIDES - BRIDGE REPAIR - FY 2010 | |
| 6 | TH 61 | 2513-70 | 2011 | REPLACE BR 6773 OVER GILBERT CREEK 1.6 MI NW OF JCT TH 63 (LAKE CITY) | GOODHUE |
| 6 | TH 63 | 7907-13 | 2011 | **ELLA** REPLACE BR 4342 OVER STREAM (ZUMBRO FALLS) | WABASHA |
| 6 | TH 44 | 2308-25 | 2011 | REPLACE 7 BOX CULVERTS - BR 4148, 4149, 4150, 4151, 8158, 8163 & 8399, 0.2 MI W OF JCT TH 52 TO 2.8 MI NE OF N JCT OF TH 76 | MULTICOUNTY |
| 6 | TH 60 | 7903-41 | 2011 | REPLACE BR 9798 (NEW BR 79014) & APPROACH WORK - 0.6 MI W OF JCT WABASHA CSAH 32 OVER STREAM | WABASHA |

| District | Route System | Project Number | State Fiscal Year Funded | Description | County Name |
|----------|--------------|----------------|--------------------------|--|--------------|
| 6 | TH 44 | 2803-29 | 2011 | MED BIT OVERLAY, SPRING GROVE TO CALEDONIA & REPLACE CULVERT 8399 | HOUSTON |
| 6 | TH 61 | 7904-40 | 2012 | REPLACE BR 6461 OVER E INDIAN CREEK - 1.3 MI NW OF JCT TH 74 - AC PROJECT - PAYBACK IN 2013 | WABASHA |
| 6 | TH 42 | 7901-43 | 2012 | REPLACE BR 5968, TH 42 (NEAR ELGIN) | WINONA |
| 6 | TH 43 | NEW | 2012 | REPLACE BR 23004 NEAR CHOICE | |
| 6 | TH 56 | 2006-25 | 2012 | REPLACE BR 5713 (1.8 MI N OF E JCT DODGE CSAH 24) & APPROACHES - N OF WEST CONCORD | DODGE |
| 6 | TH 999 | 8806-BI-11 | 2012 | **ELLA** DISTRICTWIDE SETASIDES - BRIDGE REPAIR - 2011 | |
| 6 | TH 999 | 8806-BI-12 | 2012 | DISTRICTWIDE SETASIDES - BRIDGE REPAIR - 2012 | DISTRICTWIDE |
| 6 | I 90 | 8580-149 | 2013 | **ELLA** DRESBACH BR 9320 OVER MISSISSIPPI RIVER - BRIDGE REHABILITATION - BOND FUNDS | WINONA |
| 6 | TH 61 | 2513-86 | 2013 | BRIDGE 9450 - OVER NYMPHARA LANE | GOODHUE |
| 6 | TH 60 | 6606-33 | 2013 | REPLACE BR 6639 OVER CROCKERS CK PLUS APPROACH CONST - 0.9 MI E OF I-35 -FARIBAULT | RICE |
| 6 | TH 999 | 8806-BI-13 | 2013 | DISTRICTWIDE SETASIDES - BRIDGE REPAIR - 2013 | DISTRICTWIDE |
| 7 | I 90 | 5380-115 | 2010 | **ELLA** EB AND WB I90 OVER TH 60, BRS 53819 AND 53820 REPAIR/PAINTING AND REPAIR BRS 53813 & 53814 OVER TH 266 | NOBLES |
| 7 | TH 999 | 8807-BI-10 | 2010 | DISTRICTWIDE SETASIDES - BRIDGE REPAIR | DISTRICTWIDE |
| 7 | TH 4 | 0801-31 | 2011 | REPLACE BR 6749 OVER LITTLE COTTONWOOD RIVER IN BROWN CO | BROWN |
| 7 | TH 71 | 1705-11 | 2011 | **ELLA** REPLACE BR 6889 OVER W. FORK OF DES MOINES RIVER 1 MI SE OF JCT TH 71/TH 60 | COTTONWOOD |
| 7 | TH 999 | 8807-BI-11 | 2011 | DISTRICTWIDE SETASIDES - BRIDGE REPAIR | DISTRICTWIDE |
| 7 | TH 4 | 8302-33 | 2012 | 7.2 MI N. OF ST JAMES OVER WATONWAN RIVER & 5.9 MI N. OF ST JAMES OVER DITCH (WATONWAN CO), REPLACE BRS 8832, 6762, 6786 | WATONWAN |
| 7 | TH 30 | 1702-10 | 2012 | **ELLA** 8.7 MI E. OF JCT TH 71 OVER WATONWAN RIVER, W. OF DARFUR IN COTTONWOOD CO, REPLACE BR 5834 | COTTONWOOD |
| 7 | TH 258 | 0809-12 | 2012 | REPLACE BR 6535 OVER COTTONWOOD RIVER, 2.2 MI S OF JCT TH 14 NEAR COMFREY | BROWN |
| 7 | TH 270 | 6706-13 | 2012 | **ELLA** 1.2 MI E. OF HILLS OVER MUD CREEK IN ROCK CO, REPLACE BR 6821 | ROCK |
| 7 | TH 999 | 8807-BI-12 | 2012 | DISTRICTWIDE SETASIDES - BRIDGE REPAIR -2012 | DISTRICTWIDE |
| 7 | TH 68 | 0710-30 | 2013 | 0.1 MI W OF JCT TH 169 AT MANKATO, REPLACE BRIDGE 55113 | BLUE EARTH |
| 7 | TH 22 | 5205-31 | 2013 | 4.4 MI NW OF TH 169 AT ST PETER, REHAB BR 4014 | NICOLLET |
| 7 | TH 999 | 8827-97 | 2013 | VARIOUS BRIDGES ON TH 22 & I 90, BRIDGE PAINTING | MULTICOUNTY |
| 7 | TH 75 | 5905-24 | 2013 | 2.5 MI SOUTH OF TROSKY, REPLACE BRIDGE 6315 | PIPESTONE |
| 7 | TH 75 | 5905-23 | 2013 | 0.9 MI SOUTH OF TROSKY, REPLACE BRIDGE 8363 | PIPESTONE |
| 7 | TH 999 | 8807-BI-13 | 2013 | DISTRICTWIDE SETASIDES - BRIDGE REPAIR -2013 | DISTRICTWIDE |
| 8 | TH 23 | 3408-15 | 2010 | W OF KANDIYOHI CSAH 6 TO W OF 263RD AVE (T-814), BUILD A BYPASS AROUND PAYNESVILLE (AC PROJECT, PAYBACK IN 2011 & 2012) | STEARNS |
| 8 | TH 19 | 4204-37 | 2013 | MILL & OVERLAY & REHAB BRIDGES, LYON CSAH 7 TO 4TH ST, MARSHALL | LYON |
| M | CR 83 | 82-596-04 | 2010 | \$\$\$ESL\$\$\$AT OVERPASS OF I35-CONSTRUCT BRIDGE & RETAINING WALLS | WASHINGTON |

| District | Route System | Project Number | State Fiscal Year Funded | Description | County Name |
|----------|--------------|----------------|--------------------------|---|-------------|
| M | CSAH 14 | 02-614-28 | 2010 | 21ST AVE TO OTTER LAKE RD INCLUDING INTERCHANGE RECONSTRUCTION AT I-35E, LINO LAKES-INTERCHANGE RECONSTRUCTION, BRIDGE WIDENING, ETC | ANOKA |
| M | CSAH 2 | 82-602-17 | 2010 | **MN165**I-35 INTERCHANGE, FOREST LAKE-CONSTRUCTION | WASHINGTON |
| M | I 694 | 8286-64 | 2010 | I94 TO 50TH ST, OAKDALE-UNBONDED CONCRETE OVERLAY, GUARDRAIL & DRAINAGE REPAIRS, ETC & REHAB BR 82805,82806,82807,& 82808 OVER UP RR & OVER TH 5 | WASHINGTON |
| M | I 94 | 2781-27003A | 2010 | UNDER WHITNEY PED BR, MPLS-REPLACE TIMBER DECK & WOODEN STAIRS, BR 27003A | HENNEPIN |
| M | I 94 | 2781-27549AA | 2010 | UNDER 42ND AVE N(CAMDEN BR), MPLS-REPAIR BR 27549A | HENNEPIN |
| M | I 94 | 8281-02A | 2010 | WB OVER ST CROIX RIVER, HUDSON-PAINT BR 9400 | WASHINGTON |
| M | TH 100 | 2755-89 | 2010 | I694 TO BROOKLYN BLVD, BROOKLYN CENTER - INSTALL CABLE MEDIAN BARRIER(SEAT BELT INCENTIVE \$\$) | HENNEPIN |
| M | TH 101 | 238-010-02 | 2010 | I-94 WB OFF RAMP TO N OF S DIAMOND LAKE RD- EXTEND RAMP & GRADE SEPARATION OVER S DIAMOND LAKE RD, ETC | HENNEPIN |
| M | TH 243 | 1311-04 | 2010 | OVER ST CROIX RIVER AT OSCEOLA-REPAIR DECK ON BR 6347 | CHISAGO |
| M | TH 52 | 1907-9108 | 2010 | \$\$ES\$\$OVER UPRR, INVER GROVE HTS-DECK REPAIR ON BR 19078, 9109, 19079 & 9108 | DAKOTA |
| M | TH 61 | 1913-64 | 2010 | OVER MISSISSIPPI RIVER, RR & STREET, HASTINGS-REPLACE BR 5895 & APPROACHES(AC PROJECT, PAYBACK IN 2011, 2012, 2013, AND FUTURE CONVERSIONS POST 2013) | DAKOTA |
| M | TH 61 | 6222-160 | 2010 | OVER BNSF RR, WHITE BEAR LAKE-REPLACE BR 6688 | RAMSEY |
| M | TH 610 | 2771-38 | 2010 | \$\$ES\$\$TH 169, BROOKLYN PARK TO HENNEPIN CSAH 81, MAPLE GROVE-GRADING, BRS, ETC | HENNEPIN |
| M | TH 95 | 225-010-04 | 2010 | **MN150**OVER I-35, NORTH BRANCH-RECONSTRUCTION OF INTERCHANGE, I-35/TH 95 | CHISAGO |
| M | TH 999 | 7000-07 | 2010 | REHABILITATION OF BR 4175 OVER MINNESOTA RIVER FOR USE AS PED/BIKE FACILITY, SHAKOPEE | SCOTT |
| M | I 494 | 2785-362 | 2011 | UNDER NICOLLET AVE & UNDER 2ND AVE PED BRIDGE, RICHFIELD & BLOOMINGTON-REDECK BR 9077 & REPAIR STAIRS ON BR 9078 | HENNEPIN |
| M | I 94 | 2781-27836A | 2011 | UNDER LASALLE AVE, MPLS-REDECK BR 27836 | HENNEPIN |
| M | I 94 | 2781-27861 | 2011 | WB OFF RAMP OVER LRT & CITY ST; WB OFF RAMP OVER I-35W, MPLS-REDECK BR 27861 & REPAIR DECK ON BR 27877 | HENNEPIN |

| District | Route System | Project Number | State Fiscal Year Funded | Description | County Name |
|----------|--------------|----------------|--------------------------|---|-------------|
| M | I 94 | 2781-419 | 2011 | UNDER PED BR, SHINGLE CRK PKWY, 694 ON-RAMP,HUMBOLDT, TH 100, DUPONT, 57TH, 53RD, 49TH, CP RAIL, 42ND, 41ST & OVER TH 252, BROOKLYN CENTER & MPLS-PARTIAL PAINT BR 27864, 27910, 27960, 27913, 27914, 27962, 27982, 27929, 27734, 27805, 27806, 27807 & 27808 | HENNEPIN |
| M | TH 10 | 6205-37 | 2011 | I35W TO I694, ARDEN HILLS & MOUNDS VIEW - MILL & OVERLAY, REPLACE E-8 JOINTS ON BR 9585 & 9586, DRAINAGE | RAMSEY |
| M | TH 36 | 82-596-03 | 2011 | LAKE ELMO AVE (WASHINGTON CSAH 17), LAKE ELMO-CONSTRUCT OVERPASS, N & S FRONTAGE ROADS, ETC | WASHINGTON |
| M | TH 52 | 1928-54 | 2011 | PED BR, LEWIS ST, OVER CONCORD, PED BRIDGE, WINIFRED & OVER EATON ST-PAINT BR 19025, 62045, 62023 & 62026 | MULTICOUNTY |
| M | TH 52 | 1928-55 | 2011 | LOCATIONS I-494, INVER GROVE HTS, TO BELVEDERE ST, ST PAUL-DECK REPAIR ON BR 19015, 19016, 19018, 19019, 19020, 19021, 19855, 19856 & 62044 | MULTICOUNTY |
| M | TH 52 | 6244-30 | 2011 | PLATO BLVD TO I-94-REPLACE BR 9800(LAFAYETTE) & APPROACHES(AC PROJECT-PAYBACKS IN 2012 & 2013) | RAMSEY |
| M | TH 52 | 6244-62026 | 2011 | OVER EATON & UP RR & OVER CONCORD ST, ST PAUL-REDECK BR 62026 & DECK REPAIR ON BR 62045 | RAMSEY |
| M | TH 52 | 6244-62027A | 2011 | OVER PLATO BLVD, ST PAUL-REDECK BR 62027 | RAMSEY |
| M | TH 62 | 2774-7268 | 2011 | UNDER PORTLAND AVE, RICHFIELD-REPLACE DECK ON BR 7269 | HENNEPIN |
| M | TH 7 | 163-010-38 | 2011 | LOUISIANA AVE, ST LOUIS PARK-CONSTRUCT INTERCHANGE, ETC | HENNEPIN |
| M | TH 77 | 2758-69 | 2011 | UNDER OLD SHAKOPEE RD(HENNEPIN CSAH 1), BLOOMINGTON-REPAIR DECK ON BR 27062 | HENNEPIN |
| M | I 35W | 6284-9585 | 2012 | UNDER S JCT TH 10, ARDEN HILLS-REPLACE BR 9585 & 9586 & APPROACHES | RAMSEY |
| M | TH 110 | 1918-102 | 2012 | 0.2 MI W OF I-35E TO 0.2 MI E OF I-35E, MENDOTA HTS-MAINLINE CONC REHAB, BIT MILL & OVERLAY RAMPS & SHOULDERS, DECK REPAIR ON BR 9537 & 9538, ETC | DAKOTA |
| M | TH 36 | 6212-5715 | 2012 | OVER KELLER LAKE, MAPLEWOOD-REPLACE BR 5715 & APPROACHES | RAMSEY |
| M | TH 5 | 2732-93 | 2012 | E JCT I-494, BLOOMINGTON TO WHEELER AVE, ST PAUL-MAINLINE CONC REHAB, BIT MILL & OVERLAY RAMPS & SHOULDERS, DECK & TILE REPAIR ON BR 9155, 27027, 9300, 9489, 9490 & 9491, ETC | MULTICOUNTY |
| M | TH 999 | 880M-BI-12 | 2012 | METRO SETASIDE FOR BRIDGE IMPROVEMENT PROJECTS FOR FY 2012 | |
| M | TH 999 | 880M-BI-13 | 2013 | METRO SETASIDE FOR BRIDGE IMPROVEMENT PROJECTS FOR FY 2013 | |

Projection of Annual Needs over the next 20 Years

Information contained in this section of the report is taken directly from Chapter 8 of the Minnesota Statewide Transportation Policy Plan 2009 – 2028: Your Destination ...Our Priority, dated August 2009.

Mn/DOT will continue to meet established bridge performance targets and will develop and implement a bridge program that meets requirements set forth by the 2008 Chapter 152 legislation. The Chapter 152 Bridge Program includes the rehabilitation and reconstruction of 120 structurally deficient and fracture critical bridges by 2018.

Other bridge preservation includes rehabilitation and reconstruction of all bridges not included in the Chapter 152 Bridge Program. Strategies identified as performance needs include bridge and large culvert replacement, redecking, deck overlay, and preventive maintenance activities (e.g. painting).

Two elements comprise total bridge performance-based need:

- **Investments to Meet Performance Targets:** Mn/DOT's Bridge Office, in consultation with the District Offices developed a decision framework to analyze future options to fully preserve the bridge system that considers bridge age, physical condition, and construction technology. Preservation activities include bridge and large culvert replacement, redecking, deck overlay, and painting.
- **Investments to Address Chapter 152 Legislation:** A preliminary investment plan for the Chapter 152 Bridge Program was developed in the summer of 2008. The plan estimates that \$2.5 billion will be needed to rehabilitate or reconstruct 120 fracture critical or structurally deficient bridges over the 2008 to 2018 timeframe.

Table 3 (Table 8.9 excerpt from the Minnesota Statewide Transportation Plan)

| Planning Period | 2009 to 2019 Chapter 152 Bridges | | 2009 to 2018 Other Bridges | | 2019 to 2028 Other Bridges | | 2009 to 2028 All Bridges | |
|-----------------|-------------------------------------|-----------------------------|-------------------------------------|--------------------------|-------------------------------------|-----------------------------|-------------------------------------|-----------------------------|
| | Investment Need (\$ Millions) | Share of Total (%) | Investment Need (\$ Millions) | Share of Total (%) | Investment Need (\$ Millions) | Share of Total (%) | Investment Need (\$ Millions) | Share of Total (%) |
| District 1 | 98 | 4 | 56 | 8 | 285 | 14 | 439 | 8 |
| District 2 | 165 | 6 | 31 | 4 | 48 | 2 | 243 | 5 |
| District 3 | 48 | 2 | 81 | 11 | 94 | 5 | 223 | 4 |
| District 4 | 25 | 1 | 25 | 4 | 48 | 2 | 98 | 2 |
| District 6 | 725 | 29 | 118 | 16 | 269 | 14 | 1,112 | 21 |
| District 7 | 29 | 1 | 50 | 7 | 134 | 7 | 213 | 4 |
| District 8 | 19 | 1 | 9 | 1 | 34 | 2 | 63 | 1 |
| Metro District | 1,411 | 56 | 354 | 49 | 1,092 | 54 | 2,858 | 55 |
| Statewide | 2,520 | 100 | 725 | 100 | 2,004 | 100 | 5,249 | 100 |

Note: Expressed in year of construction dollars.

Funding Necessary to Meet the Completion Date of the Bridge Program

The 160 Tier 1 and Tier 2 bridges under the Chapter 152 program require approximately \$2.3 billion of funding within the 10 year period (2009-2018). The program consists of projects programmed in the FY 2010 to 2013 STIP as well as projects planned for construction beyond FY 2013. Cost estimates for all projects are subject to change and are estimated in the mid-year of construction. Projects beyond FY 2013 should be viewed as planning estimates; most of these projects have not been fully scoped and therefore costs will vary - in some case by a significant amount.

Of the total \$2.3 billion needed to fund the program, approximately \$985 million is funded by Chapter 152 bonds, approximately \$636 million is federal Statewide Bridge Preservation Funds (SBPF), and approximately \$675 million through district construction funds. An additional \$725 million is estimated to be funded through district construction funds to repair and replace bridges not included as a part of the Chapter 152 program. The total amount of funding currently estimated to be spent during this 10-year period on trunk highway bridges is just over \$3 billion.

Costs associated with project risk have been limited on a project by project basis therefore an uncommitted \$250 million in bonds has been set aside for the program. This uncommitted amount will first be made available for major bridges, where project costs exceed the current budget levels. A major bridge is defined as a bridge project for which the total project cost estimated exceeds 50% of a district's annual federal funding target. If the \$250 million is not required, Mn/DOT will use this money for other projects on the trunk highway system.

CHAPTER 152 BRIDGE FUNDING SUMMARY

(by state fiscal year)^{F1}

(in millions)

| Fiscal Year | Programmed | | | | Planned ^{F2} | | | | | |
|-----------------------------------|--------------|-----------|-------------|-------------|-----------------------|--------------|--------------|-------------|--------------|--------------|
| | 2009-2010 | 2011 | 2012 | 2013 | 2014 | 2015 | 2016 | 2017 | 2018 | TOTAL |
| CHAPTER 152 BONDS ^(F3) | 352 | 51 | 28 | 78 | 198 | 119 | 60 | 21 | 78 | 985 |
| SBPF ^(F4) | 37 | 134 | 0 | 79 | 176 | 87 | 0 | 0 | 123 | 636 |
| DISTRICT FUNDS ^(F5) | <u>140.4</u> | <u>30</u> | <u>21.6</u> | <u>33.6</u> | <u>20.4</u> | <u>135.6</u> | <u>148.8</u> | <u>33.6</u> | <u>111.6</u> | <u>675.6</u> |
| GRAND TOTAL (Chapter 152) | 529.4 | 215 | 49.6 | 190.6 | 394.4 | 341.6 | 208.8 | 54.6 | 312.6 | 2296.6 |

NOTES:

F1 Bridge program based on current bridge conditions as of 4/23/08 and estimates are based on current inflation rate table. Program is subject to change.

F2 Estimates are planning level estimates and are subject to change based on completion of scoping documents and scoping level cost estimates.

F3 Program Delivery is included in the estimate.

F4 "SBPF" is the Statewide Bridge Preservation Fund. The SBPF is Federal Funds that are centrally programmed.

F5 District cost for work on Chapter 152 bridges including approaches, program delivery and Right of Way.

Replacement of Tier 1 Fracture Critical Bridges

At this time, there are no Tier 1 Fracture Critical bridges that will be repaired rather than replaced as part of the Chapter 152 Bridge Program. All Tier 1 Fracture Critical bridges are planned for replacement. Table 4 below lists the Tier 1 Fracture Critical bridges and their replacement status.

| Bridge No. | County | District | Facility/Feature | Repl. Status* |
|-------------------|-------------------|-----------------|---|---------------------------------|
| 5721 | Koochiching | 1 | TH 65 over the Little Fork River (Silverdale) | Replaced |
| 6690 | Kittson | 2 | TH 11 over RED River of the North (Robbin-Drayton) | Replacement Underway |
| 9412 | Lake of the Woods | 2 | TH 72 over the Rainy River (Baudette) | Replacement Planned for FY 2018 |
| 6748 | Stearns | 3 | TH 23 over the Mississippi River & Riverside Dr. (DeSoto, in St. Cloud) | Replacement Underway |
| 5900 | Winona | 6 | TH 43 over the Mississippi River, RR, Streets (Winona) | Replacement Planned for FY 2015 |
| 9040 | Goodhue | 6 | US 63 over the Mississippi River & CP Rail (Red Wing) | Replacement Planned for FY 2018 |
| 5388 | Meeker | 8 | TH 24 over the N Fork of the Crow River | Replaced |
| 4654 | Washington | Metro | TH 36 over the St. Croix River (St. Croix River Crossing in Stillwater) | Replacement Planned for FY 2014 |
| 9800 | Ramsey | Metro | US 52 over the Mississippi River, RR & Streets (Lafayette) | Replacement Planned for FY 2011 |
| 5895 | Dakota | Metro | US 61 Over the Mississippi River, RR, Streets (Hastings) | Replacement Planned for FY 2010 |

*Replacement status as of August of 2009.