Lane Closure Manual

Route Report Index: MN62-A

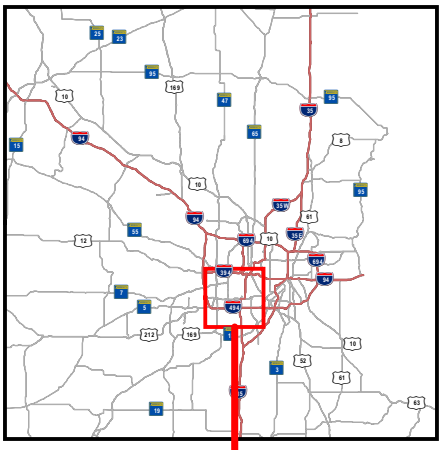

NOTE: Lane closures that overlap two or more adjacent report segments should be performed using the allowable lane closure guidelines from the most restrictive report segment overlapped.

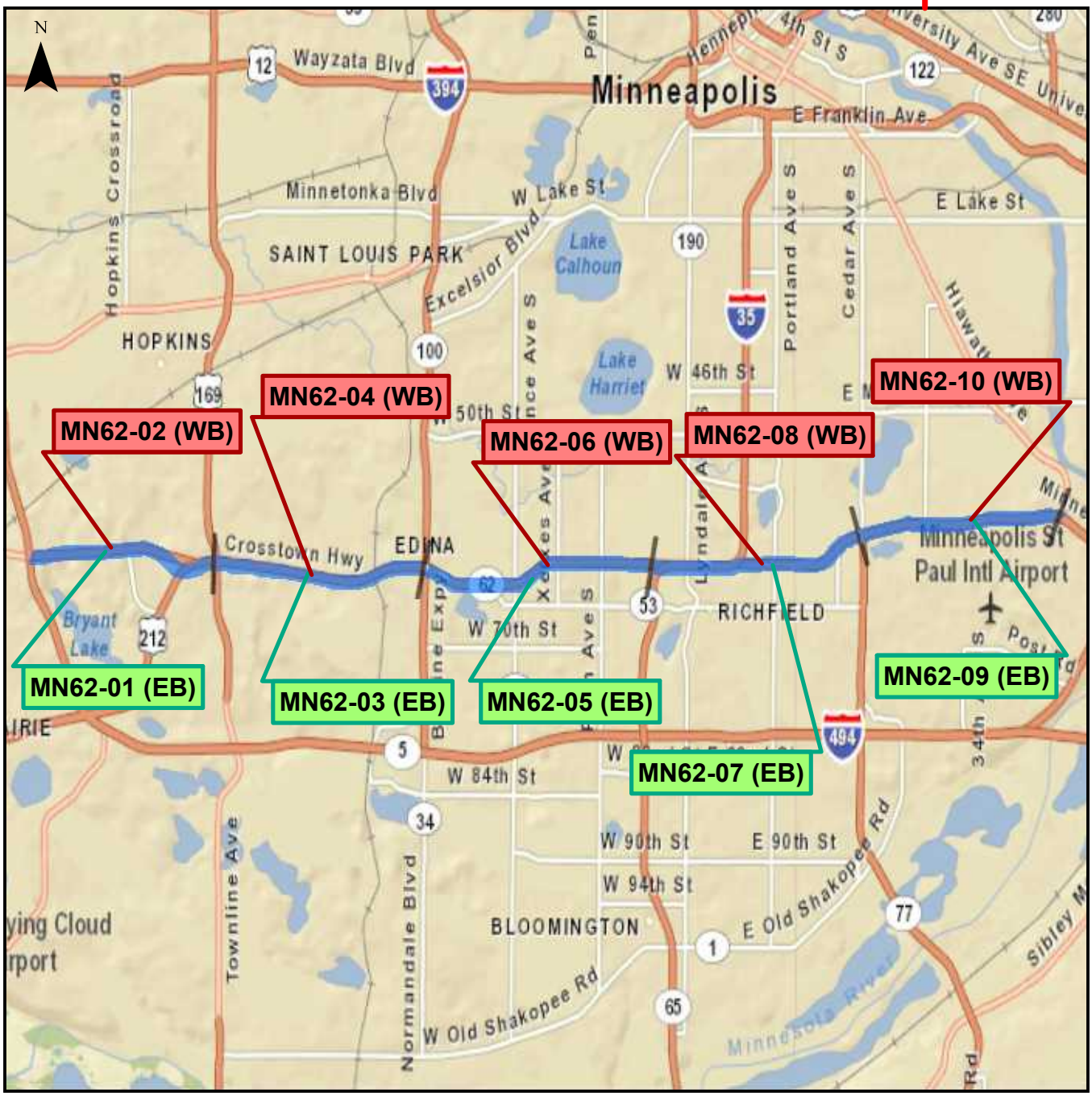

Lane Closure Manual

Route Report Index: MN62-B

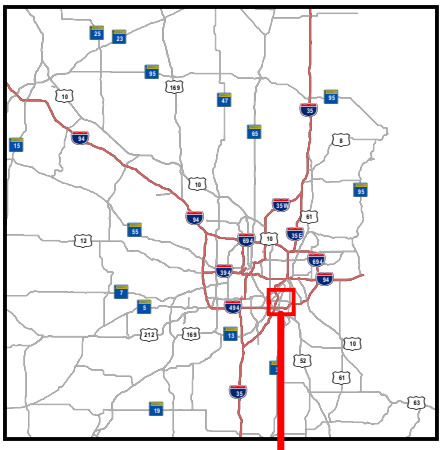

NOTE: Lane closures that overlap two or more adjacent report segments should be performed using the allowable lane closure guidelines from the most restrictive report segment overlapped.

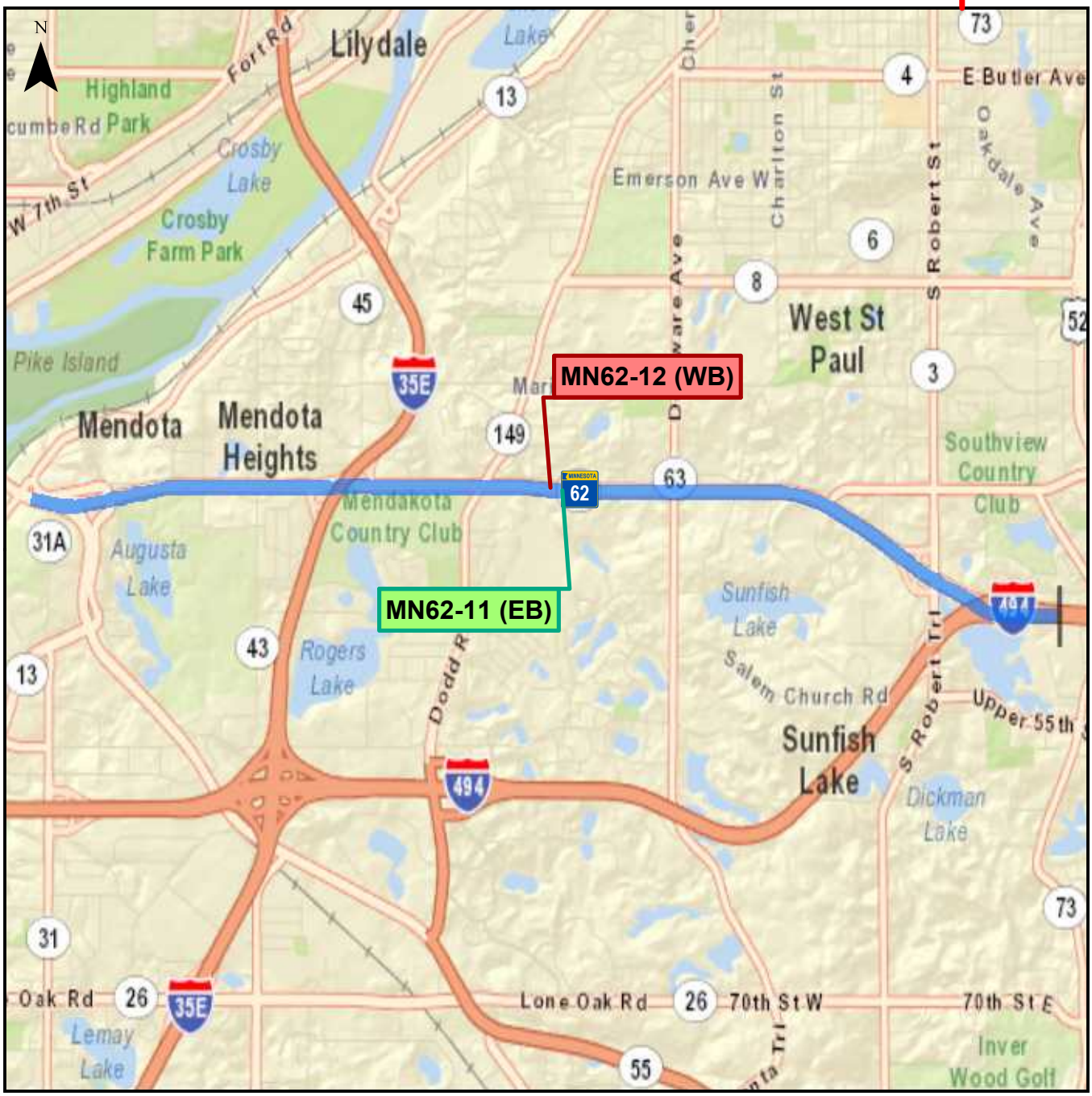

Lane Closure Manual

Report: MN62-01

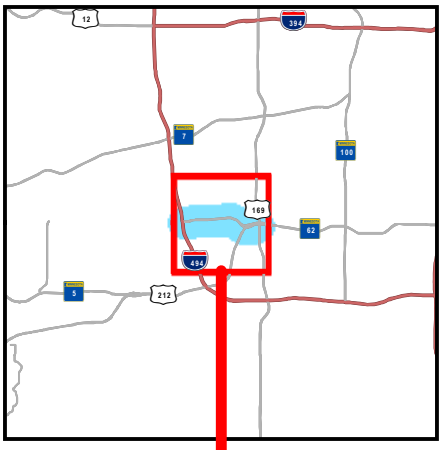

Route: **MN62 EB**

From: **I494**

To: **US169**

Mile Point: **103.5**

Mile Point: **105.8566**

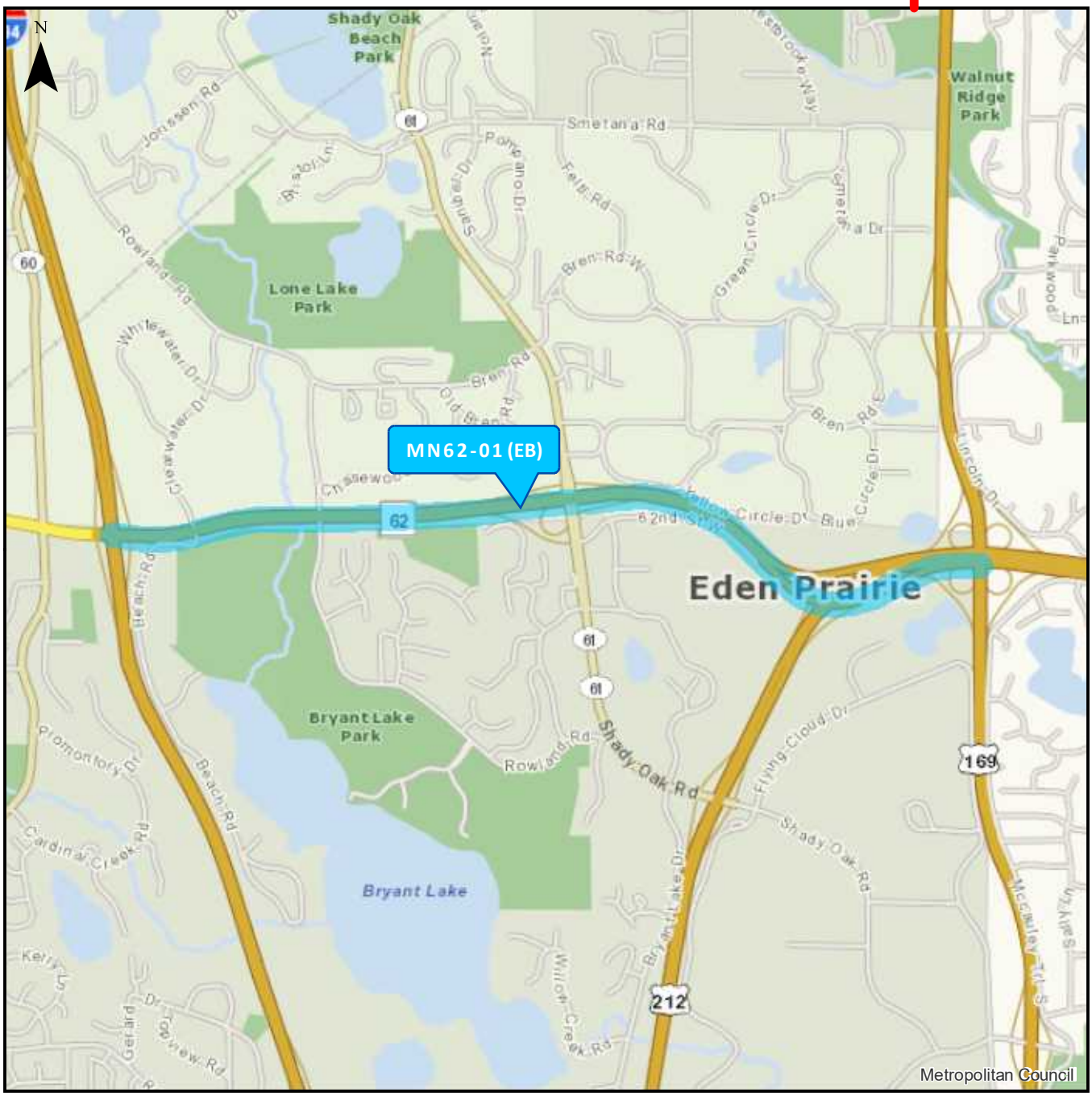

6/27/2018

Allowable Lane Closure Report

Minnesota Department of Transportation

Metro Traffic Engineering

MN62-01

This report based on data collected between 4/1/2018 and 5/27/2018

Road Segment Description

TH: MN62 **Dir:** EB **Description:** From I494 to US169

True Mile: **Begin** 103.5 **End** 105.8566 **Lanes:** 2 **Signals:** YES

Data Description

Site ID: 301 **Stations:** 1025+1026

Allowable Lane Closure

Day Hours	MON	TUE	WED	THU	FRI	Average Weekday	Allowable Lane Closure	SAT	SUN	Day Hours
12-01 AM	29	45	47	55	50	45	1	70	89	12-01 AM
01-02	20	29	28	29	32	27	1	44	51	01-02
02-03	15	38	41	41	42	35	1	31	29	02-03
03-04	19	17	18	23	21	19	1	19	22	03-04
04-05	73	76	74	76	77	75	1	39	33	04-05
05-06	304	310	317	314	263	301	1	75	52	05-06
06-07	869	918	954	919	844	901	0/1	214	166	06-07
07-08	1435	1514	1490	1508	1382	1466	0/1	375	232	07-08
08-09	1327	1408	1395	1340	1280	1350	0/1	579	410	08-09
09-10	974	1024	1013	1027	1011	1010	0/1	807	590	09-10
10-11	805	828	870	878	919	860	0/1	922	760	10-11
11-12	795	891	911	926	983	901	0/1	920	807	11-12
12-01 PM	857	914	911	931	977	918	0/1	891	876	12-01 PM
01-02	833	894	898	940	931	899	0/1	876	806	01-02
02-03	914	952	971	996	1007	968	0/1	864	795	02-03
03-04	1055	1115	1110	1131	1090	1100	0/1	792	779	03-04
04-05	1037	1038	1075	1060	1007	1043	0/1	841	767	04-05
05-06	885	968	945	937	991	945	0/1	758	646	05-06
06-07	810	852	880	919	857	863	0/1	653	553	06-07
07-08	531	591	587	642	528	575	1	461	477	07-08
08-09	389	435	444	476	385	425	1	356	416	08-09
09-10	287	312	334	325	353	322	1	347	275	09-10
10-11	179	205	225	224	323	231	1	311	156	10-11
11-12	72	80	90	94	163	100	1	179	59	11-12
Totals:	14506	15449	15621	15805	15510	15378		11419	9841	

Allowable Lane Closure

0	No lane closure allowed
0/1	No lane closure within 500' of signal; otherwise 1 lane closure allowed
1	1 lane closure allowed
2	2 lane closure allowed

Average Prohibited Hours	
Week Day	12
Week Night	1
Daily	13

Lane Closure Manual

Report: MN62-02

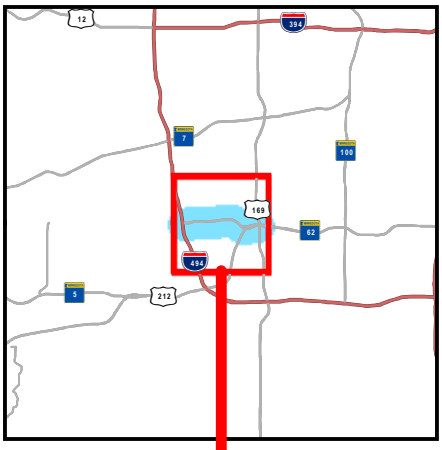

Route: **MN62 WB**

From: **US169** Mile Point: **105.8566**

To: **I494** Mile Point: **103.5**

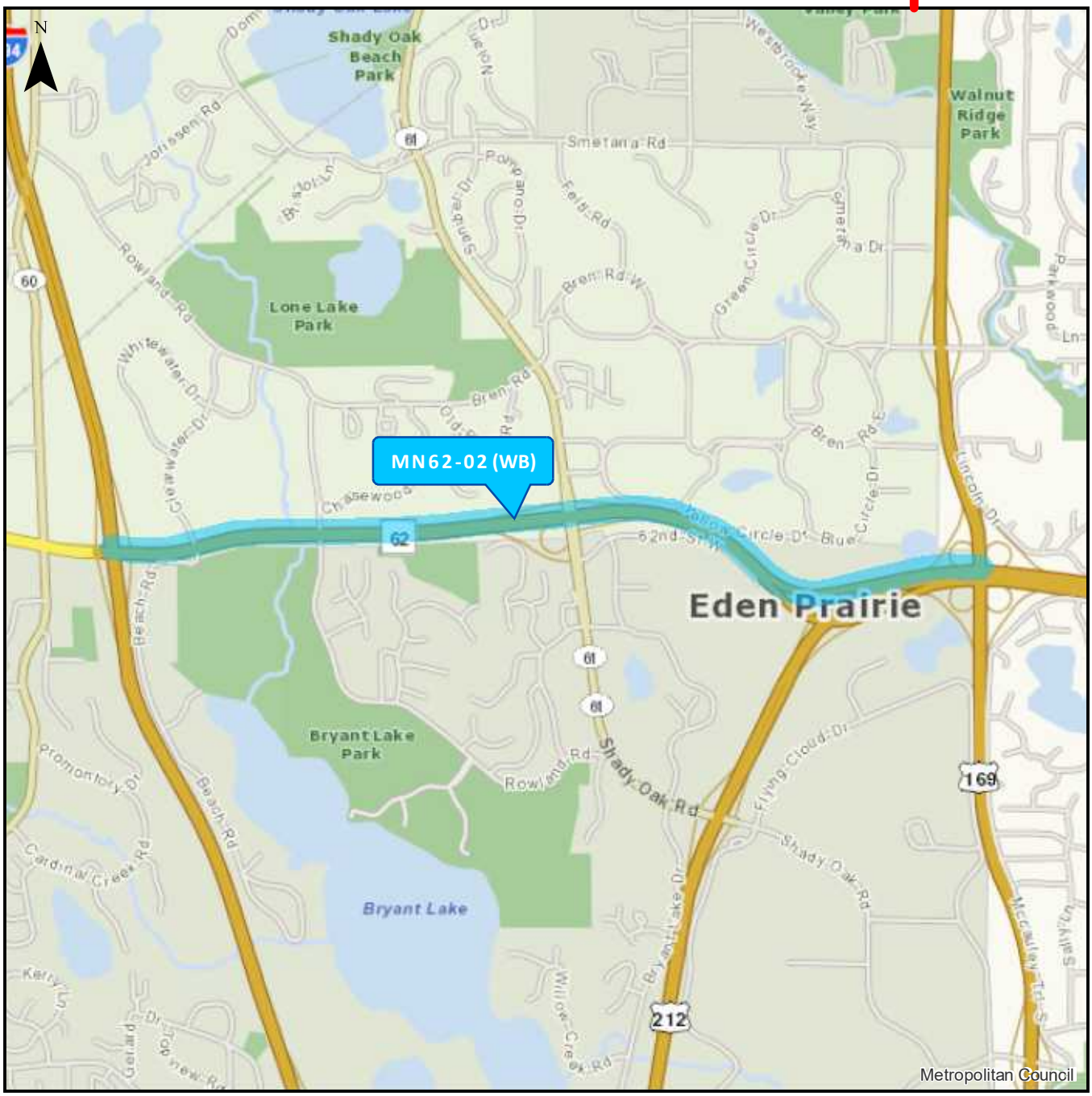

6/27/2018

Allowable Lane Closure Report

Minnesota Department of Transportation

Metro Traffic Engineering

MN62-02

This report based on data collected between 4/1/2018 and 5/27/2018

Road Segment Description

TH: MN62 **Dir:** WB **Description:** From US169 to I494

True Mile: **Begin** 105.8566 **End** 103.5 **Lanes:** 2 **Signals:** YES

Data Description

Site ID: 369 **Stations:** 1119+1120

Allowable Lane Closure

Day Hours	MON	TUE	WED	THU	FRI	Average Weekday		SAT	SUN	Day Hours
12-01 AM	67	62	62	72	79	68	1	133	153	12-01 AM
01-02	34	32	29	34	45	35	1	83	85	01-02
02-03	22	19	24	23	27	23	1	59	64	02-03
03-04	37	40	38	39	41	39	1	44	44	03-04
04-05	95	99	104	104	102	100	1	64	50	04-05
05-06	412	447	466	457	408	438	1	101	70	05-06
06-07	992	1040	1080	1084	959	1031	0/1	191	111	06-07
07-08	1796	1899	1897	1917	1772	1856	0	396	228	07-08
08-09	1738	1786	1889	1841	1638	1778	0/1	615	388	08-09
09-10	1124	1216	1214	1246	1184	1197	0/1	793	608	09-10
10-11	839	883	898	950	961	906	0/1	893	815	10-11
11-12	892	1016	1048	1045	1061	1012	0/1	924	799	11-12
12-01 PM	963	1022	1063	1079	1103	1046	0/1	975	1009	12-01 PM
01-02	927	1039	1064	1085	1204	1064	0/1	970	906	01-02
02-03	1095	1176	1223	1262	1365	1224	0/1	1013	847	02-03
03-04	1448	1594	1608	1634	1617	1580	0/1	955	925	03-04
04-05	1740	1899	1948	1986	1720	1858	0	963	884	04-05
05-06	1722	1899	2026	1960	1416	1804	0	875	838	05-06
06-07	956	1048	1105	1122	964	1039	0/1	765	608	06-07
07-08	604	681	729	766	662	688	1	582	545	07-08
08-09	497	585	668	624	523	579	1	492	426	08-09
09-10	424	455	499	510	516	481	1	512	308	09-10
10-11	222	221	261	286	404	279	1	415	183	10-11
11-12	109	122	135	165	230	152	1	264	121	11-12
Totals:	18749	20276	21074	21286	19996	20276		13073	11008	

Allowable Lane Closure

0	No lane closure allowed
0/1	No lane closure within 500' of signal; otherwise 1 lane closure allowed
1	1 lane closure allowed
2	2 lane closure allowed

Average Prohibited Hours	
Week Day	12
Week Night	1
Daily	13

Lane Closure Manual

Report: MN62-03

Route: **MN62 EB**

From: **US169**

To: **MN100**

Mile Point: **105.8566**

Mile Point: **108.34**

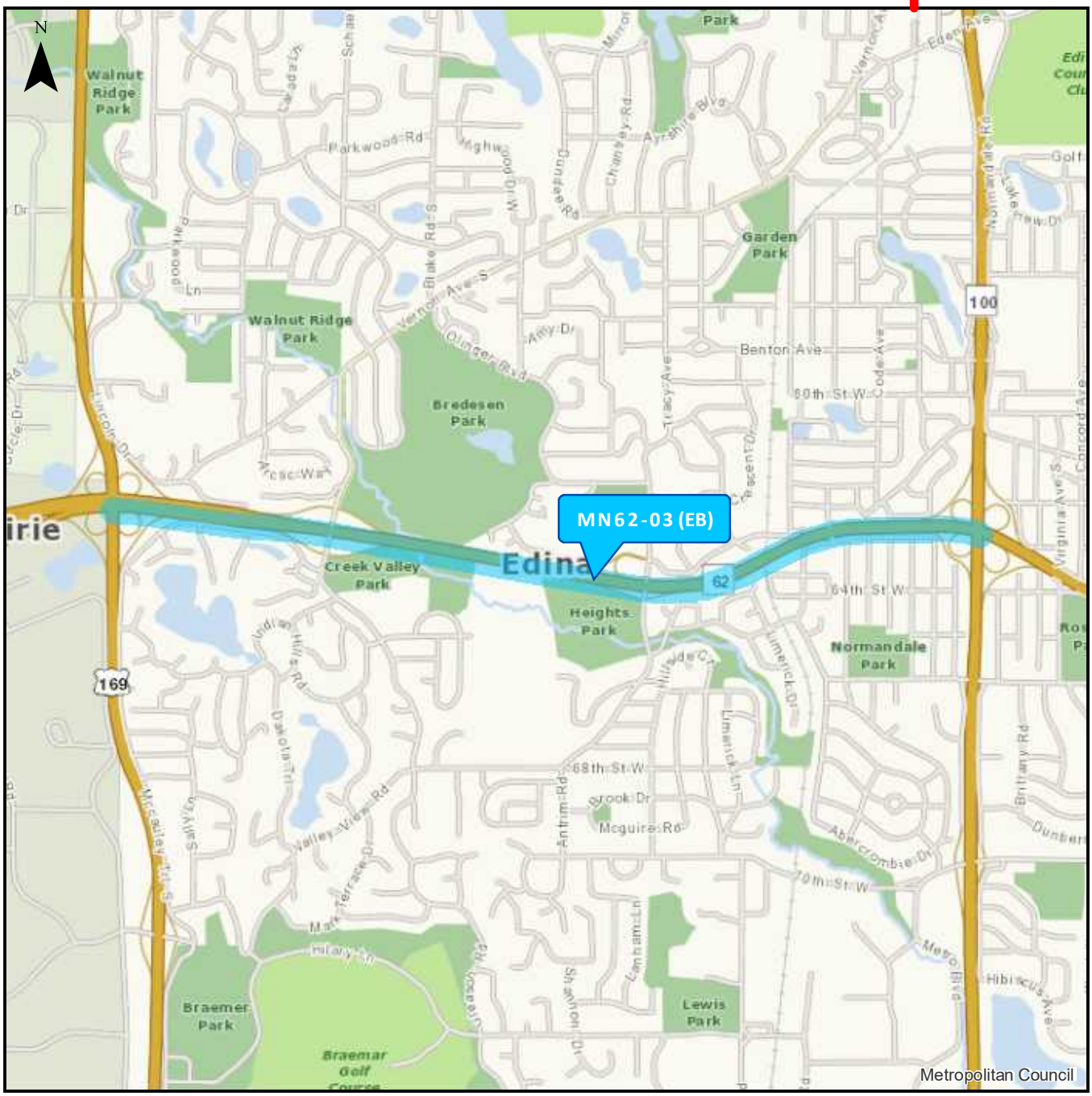

6/27/2018

Allowable Lane Closure Report

Minnesota Department of Transportation

Metro Traffic Engineering

MN62-03

This report based on data collected between 4/1/2018 and 5/20/2018

Road Segment Description

TH: MN62 **Dir:** EB **Description:** From US169 to MN100

True Mile: **Begin** 105.8566 **End** 108.34 **Lanes:** 2 **Signals:** NO

Data Description

Site ID: 301 **Stations:** 1048+1049

Allowable Lane Closure

Day Hours	MON	TUE	WED	THU	FRI	Average Weekday		SAT	SUN	Day Hours
12-01 AM	152	221	220	238	255	217	1	368	399	12-01 AM
01-02	97	176	177	193	202	169	1	218	225	01-02
02-03	88	162	180	180	180	158	1	164	161	02-03
03-04	93	120	127	124	127	118	1	130	103	03-04
04-05	276	274	276	293	285	281	1	145	105	04-05
05-06	1046	1057	1071	1084	967	1045	1	276	194	05-06
06-07	2953	3039	3119	3085	2873	3014	0	830	666	06-07
07-08	3492	3447	3629	3469	3650	3537	0	1231	710	07-08
08-09	3272	3305	3289	3451	3418	3347	0	1955	1256	08-09
09-10	3145	3315	3230	3240	3271	3240	0	2655	1964	09-10
10-11	2609	2686	2732	2898	3015	2788	0	3114	2602	10-11
11-12	2689	2816	2918	3025	3236	2936	0	3014	2866	11-12
12-01 PM	2768	2899	2962	3083	3100	2962	0	2863	2972	12-01 PM
01-02	2744	2796	2803	3101	3051	2899	0	3031	2785	01-02
02-03	3058	3178	3084	3228	3045	3118	0	2943	2672	02-03
03-04	3009	2992	2985	2914	2655	2911	0	2877	2635	03-04
04-05	2306	2251	2275	2148	2196	2235	0	2877	2599	04-05
05-06	2310	2156	2141	2140	2400	2229	0	2780	2265	05-06
06-07	2654	2640	2763	2897	2880	2767	0	2423	2051	06-07
07-08	1813	1979	1996	2165	2021	1995	0	1594	1580	07-08
08-09	1407	1623	1720	1642	1418	1562	1	1396	1385	08-09
09-10	968	1136	1158	1275	1286	1164	1	1234	907	09-10
10-11	695	776	819	884	1092	853	1	1128	613	10-11
11-12	383	410	445	469	672	475	1	716	300	11-12
Totals:	44019	45444	46115	47217	47289	46017		39956	34009	

Allowable Lane Closure

0	No lane closure allowed
1	1 lane closure allowed
2	2 lane closure allowed
3	3 lane closure allowed

Average Prohibited Hours	
Week Day	12
Week Night	2
Daily	14

Lane Closure Manual

Report: MN62-04

Route: **MN62 WB**

From: **MN100** Mile Point: **108.34**

To: **US169** Mile Point: **105.866**

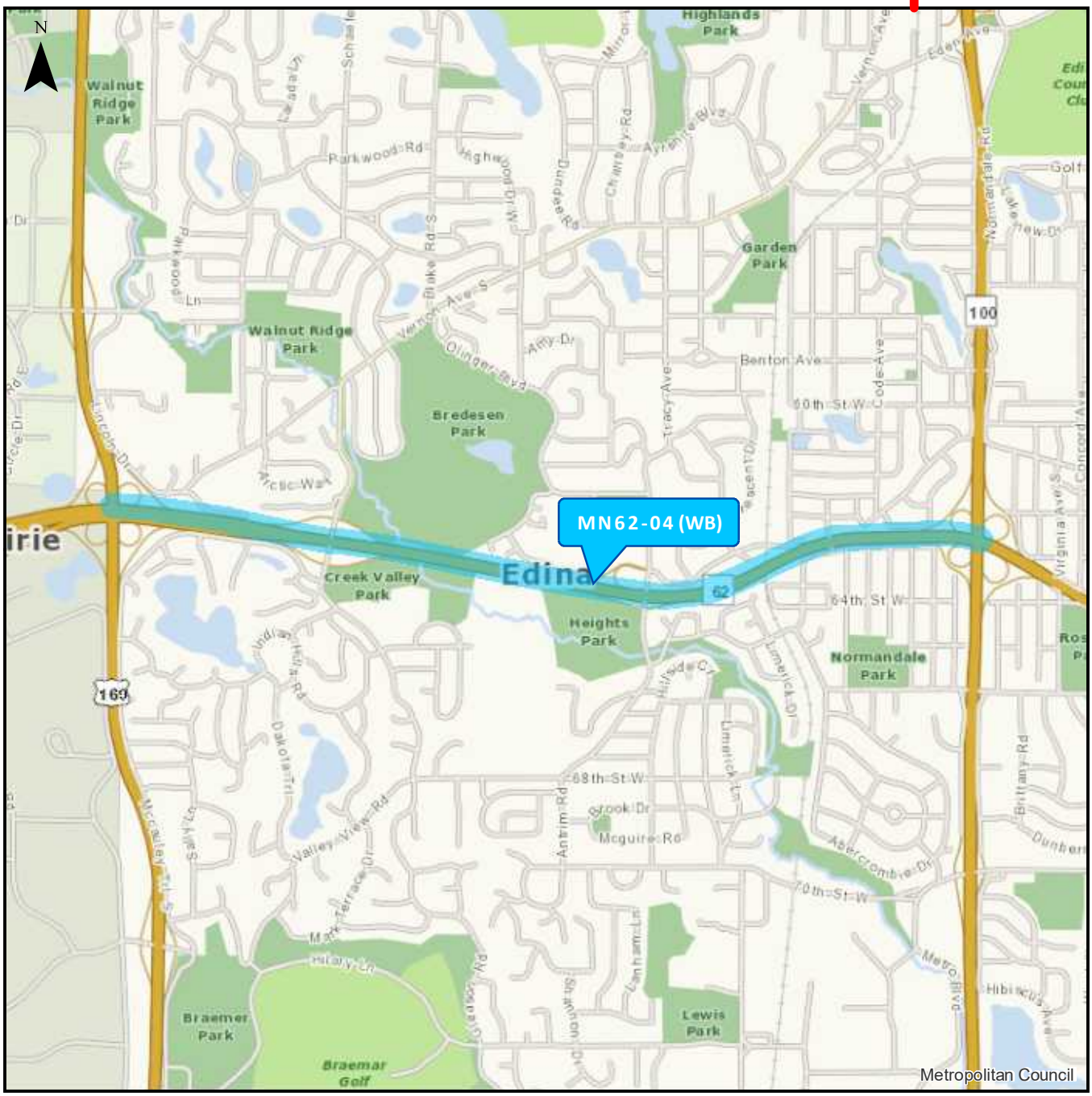

6/27/2018

Allowable Lane Closure Report

Minnesota Department of Transportation

Metro Traffic Engineering

MN62-04

This report based on data collected between 4/1/2018 and 5/20/2018

Road Segment Description

TH: MN62 **Dir:** WB **Description:** From MN100 to US169

True Mile: **Begin** 108.34 **End** 105.866 **Lanes:** 2 **Signals:** NO

Data Description

Site ID: 369 **Stations:** 1103+1104+1105

Allowable Lane Closure

Day Hours	MON	TUE	WED	THU	FRI	Average Weekday		SAT	SUN	Day Hours
12-01 AM	206	208	229	234	251	226	1	484	539	12-01 AM
01-02	133	119	127	129	154	132	1	271	306	01-02
02-03	89	84	93	96	97	92	1	200	233	02-03
03-04	144	141	142	131	130	137	1	150	167	03-04
04-05	371	365	364	361	334	359	1	178	126	04-05
05-06	1240	1321	1305	1334	1203	1280	1	399	265	05-06
06-07	2758	2881	2916	2875	2669	2820	0	607	326	06-07
07-08	4174	4229	4189	4281	4091	4193	0	1232	772	07-08
08-09	3852	3963	3990	3984	3826	3923	0	1844	1299	08-09
09-10	2963	2964	3092	3018	2936	2994	0	2183	1585	09-10
10-11	2250	2334	2429	2518	2625	2431	0	2552	2296	10-11
11-12	2344	2583	2657	2664	2873	2624	0	2819	2428	11-12
12-01 PM	2653	2806	2821	2895	3176	2870	0	2967	2944	12-01 PM
01-02	2752	2919	2953	3025	3363	3002	0	3054	2799	01-02
02-03	3120	3283	3314	3482	3456	3331	0	2986	2778	02-03
03-04	3661	3755	3821	3819	3818	3775	0	2949	2846	03-04
04-05	3736	3832	3873	3971	3704	3823	0	3011	2985	04-05
05-06	3666	3806	3811	3902	3461	3729	0	2735	2617	05-06
06-07	2728	3001	3019	3067	2768	2916	0	2322	1971	06-07
07-08	1869	2135	2220	2325	2016	2113	0	1910	1784	07-08
08-09	1608	1830	1957	1957	1686	1807	0	1694	1384	08-09
09-10	1342	1475	1564	1642	1678	1540	1	1682	977	09-10
10-11	734	801	851	962	1351	940	1	1456	619	10-11
11-12	397	439	461	506	831	526	1	986	393	11-12
Totals:	48786	51268	52194	53173	52490	51582		40664	34432	

Allowable Lane Closure

0	No lane closure allowed
1	1 lane closure allowed
2	2 lane closure allowed
3	3 lane closure allowed

Average Prohibited Hours	
Week Day	12
Week Night	3
Daily	15

Lane Closure Manual

Report: MN62-05

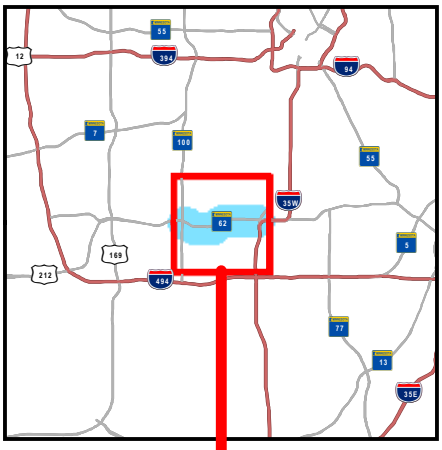

Route: **MN62 EB**

From: **MN100** Mile Point: **108.34**

To: **I35W** Mile Point: **111.1**

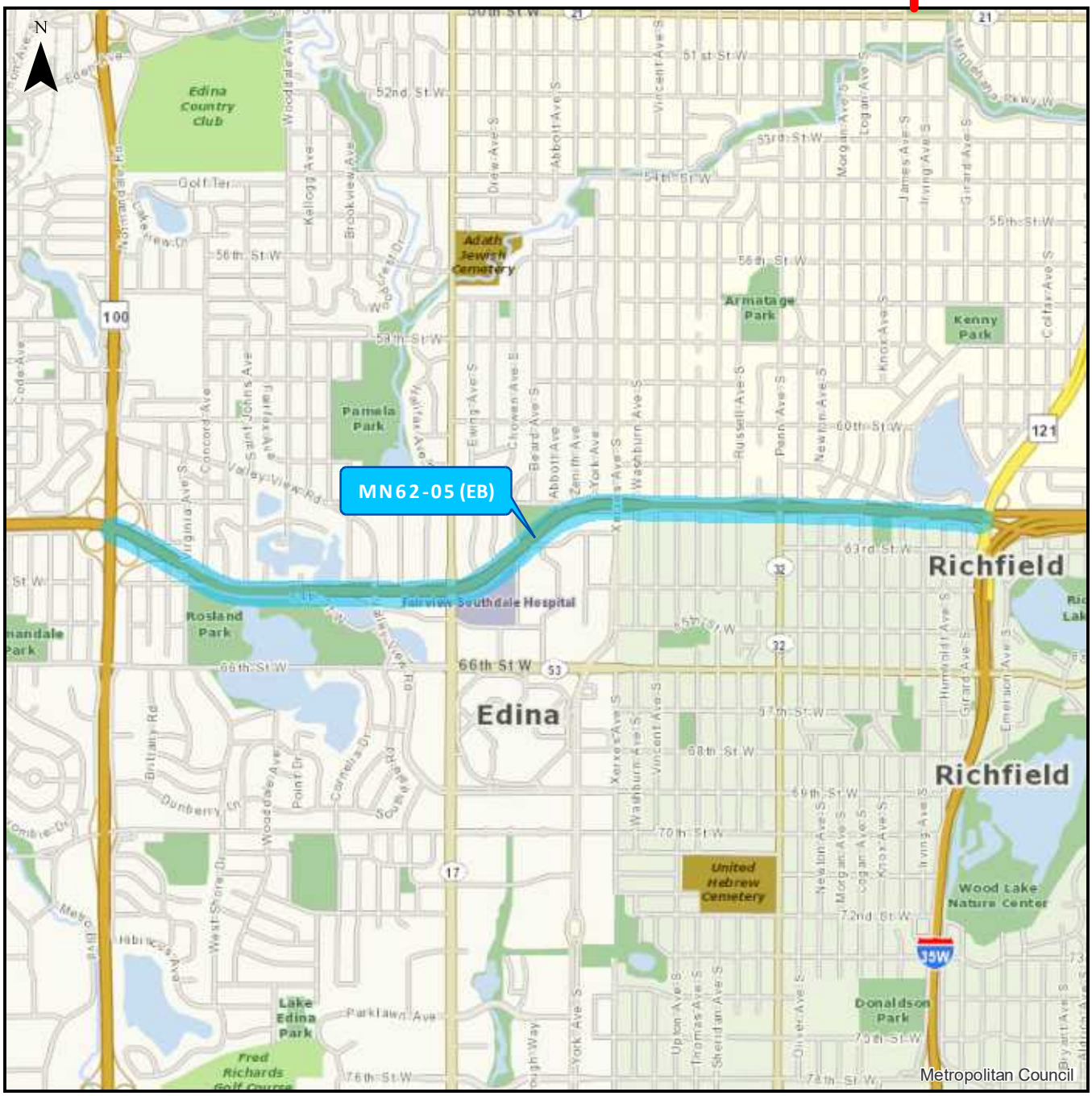

6/27/2018

Allowable Lane Closure Report

Minnesota Department of Transportation

Metro Traffic Engineering

MN62-05

This report based on data collected between 4/1/2018 and 5/20/2018

Road Segment Description

TH: MN62 **Dir:** EB **Description:** From MN100 to I35W

True Mile: **Begin** 108.34 **End** 111.1 **Lanes:** 2 **Signals:** NO

Data Description

Site ID: 316 **Stations:** 1066+1067+1068

Allowable Lane Closure

Day Hours	MON	TUE	WED	THU	FRI	Average Weekday		SAT	SUN	Day Hours
12-01 AM	283	307	348	348	387	334	1	630	701	12-01 AM
01-02	171	204	205	209	248	207	1	352	354	01-02
02-03	125	150	171	170	177	158	1	236	267	02-03
03-04	147	151	168	165	179	162	1	189	175	03-04
04-05	364	339	348	360	341	350	1	241	170	04-05
05-06	1227	1175	1188	1243	1108	1188	1	419	293	05-06
06-07	3108	3160	3250	3200	3006	3145	0	1037	790	06-07
07-08	4437	4582	4587	4503	4358	4493	0	1587	1003	07-08
08-09	3936	4010	4028	4083	3935	3998	0	2354	1574	08-09
09-10	3578	3681	3659	3731	3702	3670	0	3017	2249	09-10
10-11	3038	3071	3157	3339	3461	3213	0	3738	2994	10-11
11-12	3282	3346	3382	3575	3886	3494	0	4002	3465	11-12
12-01 PM	3514	3574	3767	3846	3985	3737	0	4162	3986	12-01 PM
01-02	3584	3558	3767	3972	4097	3796	0	4096	3978	01-02
02-03	4095	4096	4127	4225	4293	4167	0	4043	3713	02-03
03-04	4327	4372	4331	4356	4276	4332	0	4016	3721	03-04
04-05	4402	4505	4491	4455	4341	4439	0	3955	3535	04-05
05-06	4385	4382	4416	4453	4282	4383	0	3851	3091	05-06
06-07	3735	4006	4026	4139	4014	3984	0	3391	2896	06-07
07-08	2606	2857	2944	3044	2852	2860	0	2418	2385	07-08
08-09	2099	2393	2480	2414	2253	2327	0	2131	1875	08-09
09-10	1610	1849	1861	1925	1988	1846	0	1932	1363	09-10
10-11	1008	1134	1201	1311	1671	1265	1	1691	937	10-11
11-12	623	704	724	775	1151	795	1	1203	551	11-12
Totals:	59678	61600	62620	63836	63987	62344		54685	46061	

Allowable Lane Closure

0	No lane closure allowed
1	1 lane closure allowed
2	2 lane closure allowed
3	3 lane closure allowed

Average Prohibited Hours	
Week Day	12
Week Night	4
Daily	16

Lane Closure Manual

Report: MN62-06

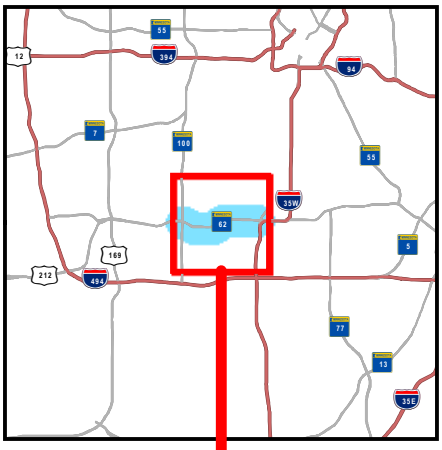

Route: **MN62 WB**

From: **I35W** Mile Point: **111.1**

To: **MN100** Mile Point: **108.34**

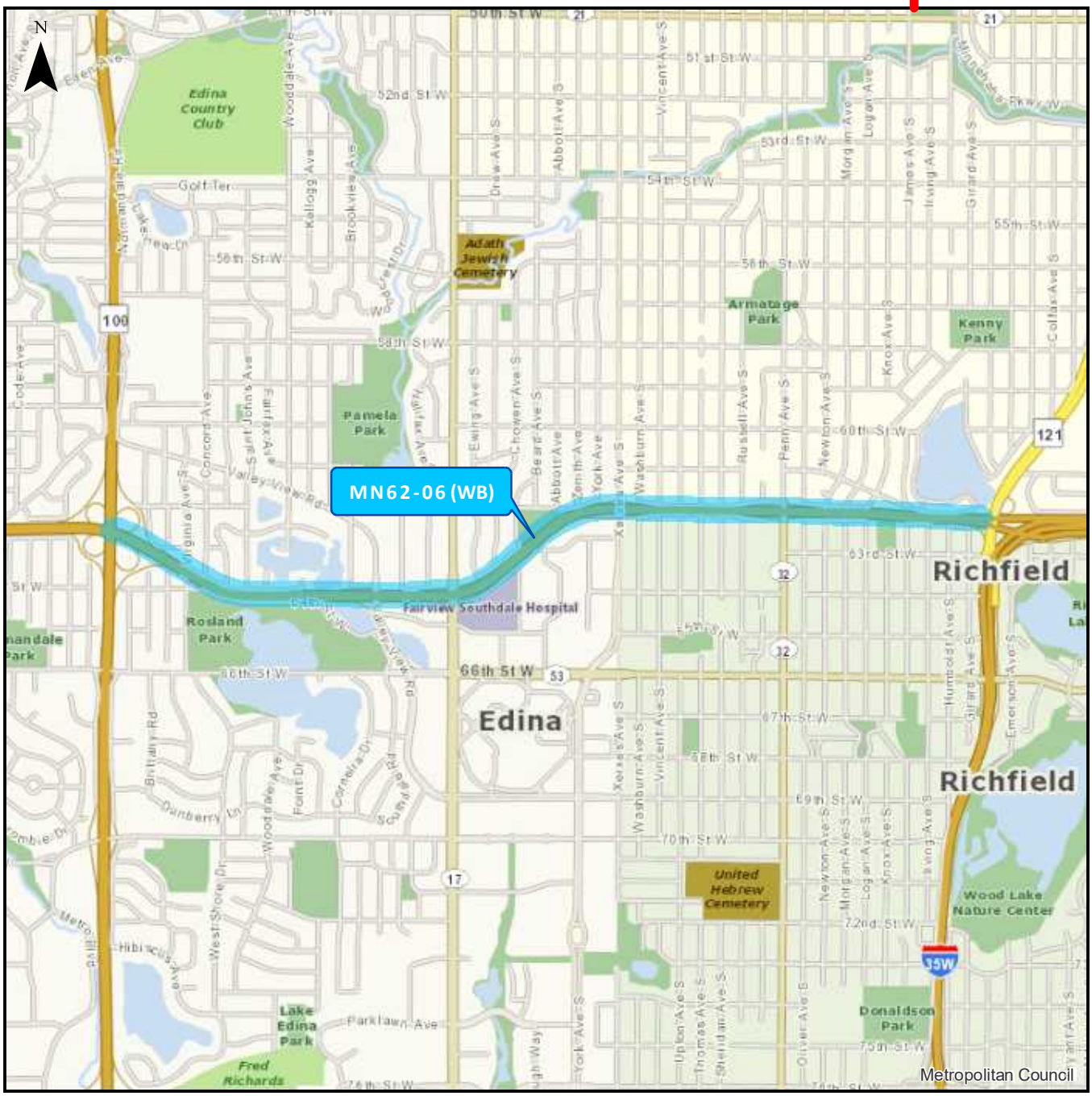

6/27/2018

Allowable Lane Closure Report

Minnesota Department of Transportation

Metro Traffic Engineering

MN62-06

This report based on data collected between 4/1/2018 and 5/20/2018

Road Segment Description

TH: MN62 **Dir:** WB **Description:** From I35W to MN100

True Mile: **Begin** 111.1 **End** 108.34 **Lanes:** 2 **Signals:** NO

Data Description

Site ID: 353 **Stations:** 1083+1084+1085

Allowable Lane Closure

Day Hours	MON	TUE	WED	THU	FRI	Average Weekday		SAT	SUN	Day Hours
12-01 AM	263	258	284	299	333	287	1	551	615	12-01 AM
01-02	180	157	147	165	189	167	1	315	326	01-02
02-03	112	107	113	114	118	113	1	233	275	02-03
03-04	142	143	145	139	139	141	1	172	178	03-04
04-05	403	381	381	370	363	379	1	219	144	04-05
05-06	1384	1429	1441	1444	1368	1413	1	452	307	05-06
06-07	3333	3416	3443	3453	3236	3376	0	860	522	06-07
07-08	3883	3785	3785	3866	4069	3877	0	1419	867	07-08
08-09	3532	3516	3307	3550	3857	3552	0	2241	1440	08-09
09-10	3322	3471	3572	3630	3499	3498	0	2758	1969	09-10
10-11	2716	2851	2997	3090	3130	2957	0	3191	2708	10-11
11-12	2715	2943	3062	3091	3379	3038	0	3464	2967	11-12
12-01 PM	3009	3224	3235	3320	3626	3283	0	3596	3480	12-01 PM
01-02	3132	3287	3230	3364	3755	3353	0	3792	3448	01-02
02-03	3462	3592	3577	3698	3666	3599	0	3670	3462	02-03
03-04	3680	3787	3702	3681	3599	3690	0	3335	3476	03-04
04-05	3618	3655	3664	3617	3611	3633	0	3567	3586	04-05
05-06	3581	3555	3635	3623	3633	3605	0	3336	3102	05-06
06-07	2926	3180	3198	3336	3214	3171	0	2767	2418	06-07
07-08	2059	2358	2423	2501	2318	2331	0	2274	2142	07-08
08-09	1680	1900	1993	1986	1868	1885	0	1778	1644	08-09
09-10	1461	1605	1719	1755	1936	1695	1	1922	1217	09-10
10-11	927	947	1016	1188	1527	1121	1	1725	775	10-11
11-12	475	467	551	628	842	592	1	1051	475	11-12
Totals:	51989	54009	54613	55902	57267	54756		48680	41537	

Allowable Lane Closure

0	No lane closure allowed
1	1 lane closure allowed
2	2 lane closure allowed
3	3 lane closure allowed

Average Prohibited Hours	
Week Day	12
Week Night	3
Daily	15

Lane Closure Manual

Report: MN62-07

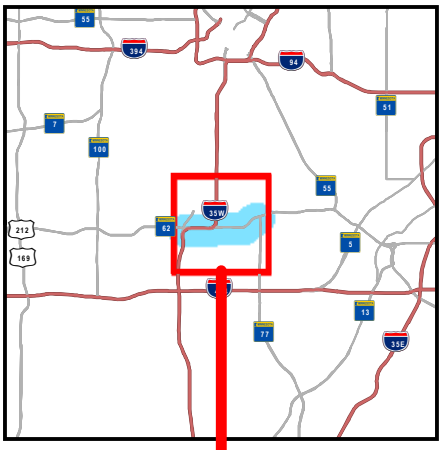

Route: **MN62 EB**

From: **I35W**

To: **MN77**

Mile Point: **111.1**

Mile Point: **113.63**

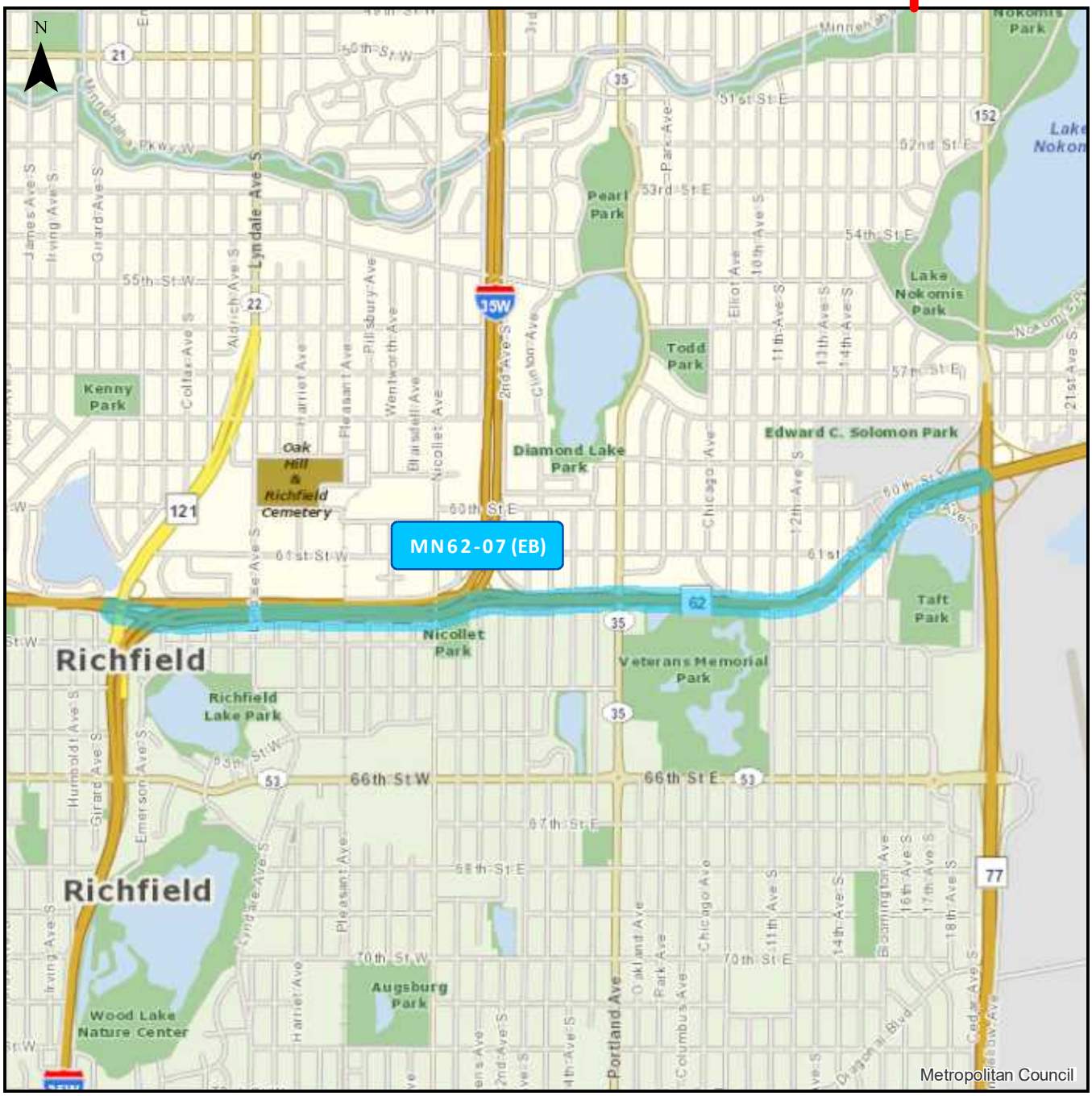

6/27/2018

Allowable Lane Closure Report

Minnesota Department of Transportation

Metro Traffic Engineering

MN62-07

This report based on data collected between 4/1/2018 and 5/20/2018

Road Segment Description

TH: MN62 **Dir:** EB **Description:** From I35W to MN77

True Mile: **Begin** 111.1 **End** 113.63 **Lanes:** 2 **Signals:** NO

Data Description

Site ID: 323 **Stations:** 1134+1135+1136

Allowable Lane Closure

Day Hours	MON	TUE	WED	THU	FRI	Average Weekday		SAT	SUN	Day Hours
12-01 AM	492	460	435	485	542	483	1	843	890	12-01 AM
01-02	245	279	252	266	331	274	1	520	564	01-02
02-03	208	209	231	225	285	231	1	454	509	02-03
03-04	276	287	309	344	368	317	1	386	353	03-04
04-05	699	667	653	715	777	702	1	528	421	04-05
05-06	1933	1755	1749	1856	1795	1817	0	812	683	05-06
06-07	3101	3076	3119	3170	2959	3085	0	1249	999	06-07
07-08	3901	4074	3992	3961	3996	3985	0	1809	1341	07-08
08-09	3585	3807	3746	3761	3756	3731	0	2172	1583	08-09
09-10	3305	3289	3235	3355	3339	3304	0	2906	2402	09-10
10-11	3026	2990	3002	3015	3357	3078	0	3451	3316	10-11
11-12	3099	3059	3169	3325	3561	3242	0	3715	3831	11-12
12-01 PM	3371	3326	3418	3669	3823	3521	0	3641	3738	12-01 PM
01-02	3434	3395	3517	3796	3828	3594	0	3689	3658	01-02
02-03	3827	3753	3758	3880	3753	3794	0	3563	3680	02-03
03-04	3849	4002	3981	3953	3766	3910	0	3472	3482	03-04
04-05	3864	3813	3869	3880	3753	3835	0	3499	3445	04-05
05-06	3755	3697	3746	3767	3668	3726	0	3437	3228	05-06
06-07	3473	3550	3607	3685	3637	3590	0	3132	3014	06-07
07-08	2816	2939	2988	3192	3044	2996	0	2567	2546	07-08
08-09	2237	2451	2517	2672	2392	2454	0	2176	2070	08-09
09-10	1995	2053	2075	2250	2180	2110	0	2139	1675	09-10
10-11	1334	1330	1418	1522	1831	1487	1	1884	1150	10-11
11-12	874	820	874	1010	1390	994	1	1400	779	11-12
Totals:	58693	59074	59655	61748	62125	60259		53436	49351	

Allowable Lane Closure

0	No lane closure allowed
1	1 lane closure allowed
2	2 lane closure allowed
3	3 lane closure allowed

Average Prohibited Hours	
Week Day	12
Week Night	5
Daily	17

Lane Closure Manual

Report: MN62-08

Route: **MN62 WB**

From: **MN77** Mile Point: **113.63**

To: **I35W** Mile Point: **111.1**

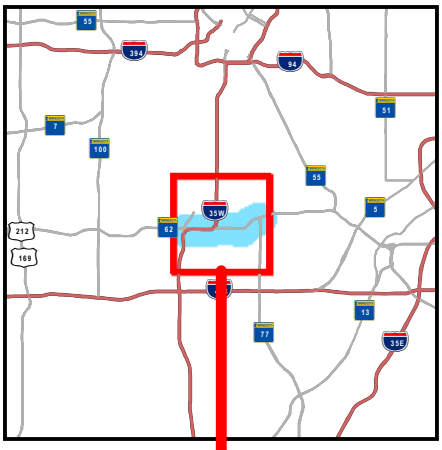

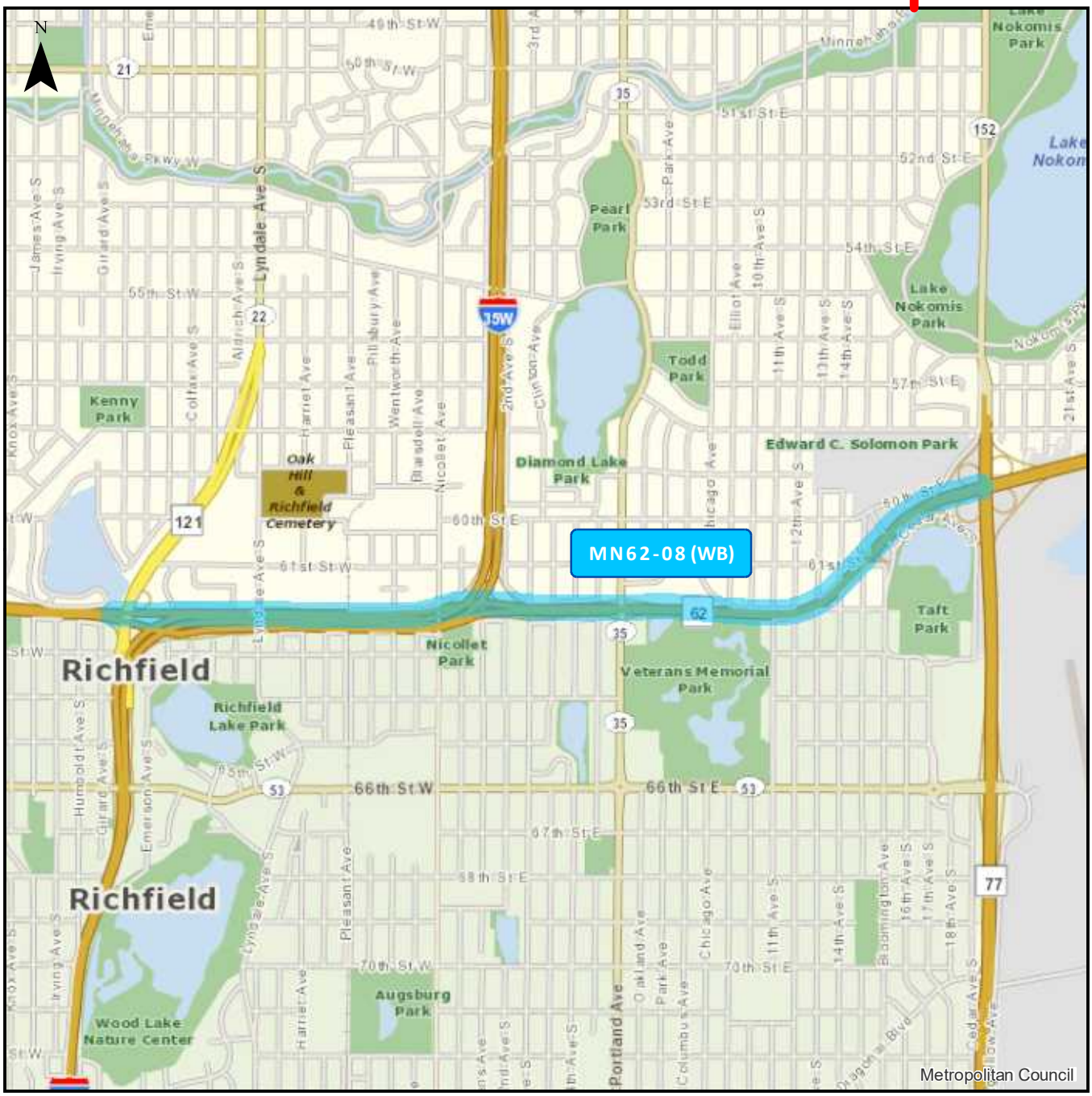

6/27/2018

Allowable Lane Closure Report

Minnesota Department of Transportation

Metro Traffic Engineering

MN62-08

This report based on data collected between 4/1/2018 and 5/20/2018

Road Segment Description

TH: MN62 **Dir:** WB **Description:** From MN77 to I35W

True Mile: **Begin** 113.63 **End** 111.1 **Lanes:** 2 **Signals:** NO

Data Description

Site ID: 333 **Stations:** 1167+1168+1169

Allowable Lane Closure

Day Hours	MON	TUE	WED	THU	FRI	Average Weekday		SAT	SUN	Day Hours
12-01 AM	545	508	492	522	589	531	1	722	698	12-01 AM
01-02	246	239	217	233	293	246	1	370	377	01-02
02-03	134	142	167	156	179	155	1	229	264	02-03
03-04	191	180	184	176	212	188	1	180	157	03-04
04-05	489	457	481	501	490	483	1	271	190	04-05
05-06	1652	1630	1645	1677	1612	1643	1	541	442	05-06
06-07	3581	3674	3738	3722	3428	3628	0	987	726	06-07
07-08	4030	3922	4067	4039	4135	4038	0	1590	1055	07-08
08-09	3663	3735	3736	3775	3768	3735	0	2233	1672	08-09
09-10	3111	3363	3338	3417	3288	3303	0	2661	2274	09-10
10-11	2729	2850	2865	2980	3062	2897	0	2959	2784	10-11
11-12	2724	2858	2948	2911	3181	2924	0	3204	2981	11-12
12-01 PM	2881	2899	2971	3120	3554	3085	0	3496	3261	12-01 PM
01-02	3006	3021	3027	3227	3633	3182	0	3684	3389	01-02
02-03	3424	3520	3459	3674	3726	3561	0	3687	3516	02-03
03-04	3770	3857	3823	3849	3682	3796	0	3643	3467	03-04
04-05	3841	3806	3944	3901	3789	3856	0	3761	3713	04-05
05-06	3653	3749	3834	3782	3792	3762	0	3400	3401	05-06
06-07	3200	3183	3302	3319	3463	3293	0	3100	2868	06-07
07-08	2551	2622	2690	2825	2909	2719	0	2510	2811	07-08
08-09	1909	2028	2192	2221	2268	2124	0	2102	1968	08-09
09-10	1884	1990	2055	2237	2290	2091	0	2323	1659	09-10
10-11	1253	1310	1278	1469	1766	1415	1	1799	1052	10-11
11-12	770	720	804	901	1174	873	1	1191	760	11-12
Totals:	55232	56257	57253	58630	60279	57530		50637	45482	

Allowable Lane Closure

0	No lane closure allowed
1	1 lane closure allowed
2	2 lane closure allowed
3	3 lane closure allowed

Average Prohibited Hours	
Week Day	12
Week Night	4
Daily	16

Lane Closure Manual

Report: MN62-09

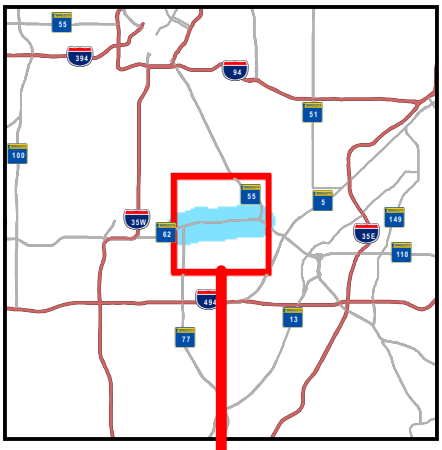

Route: **MN62 EB**

From: **MN77** Mile Point: **113.63**

To: **MN55** Mile Point: **115.98**

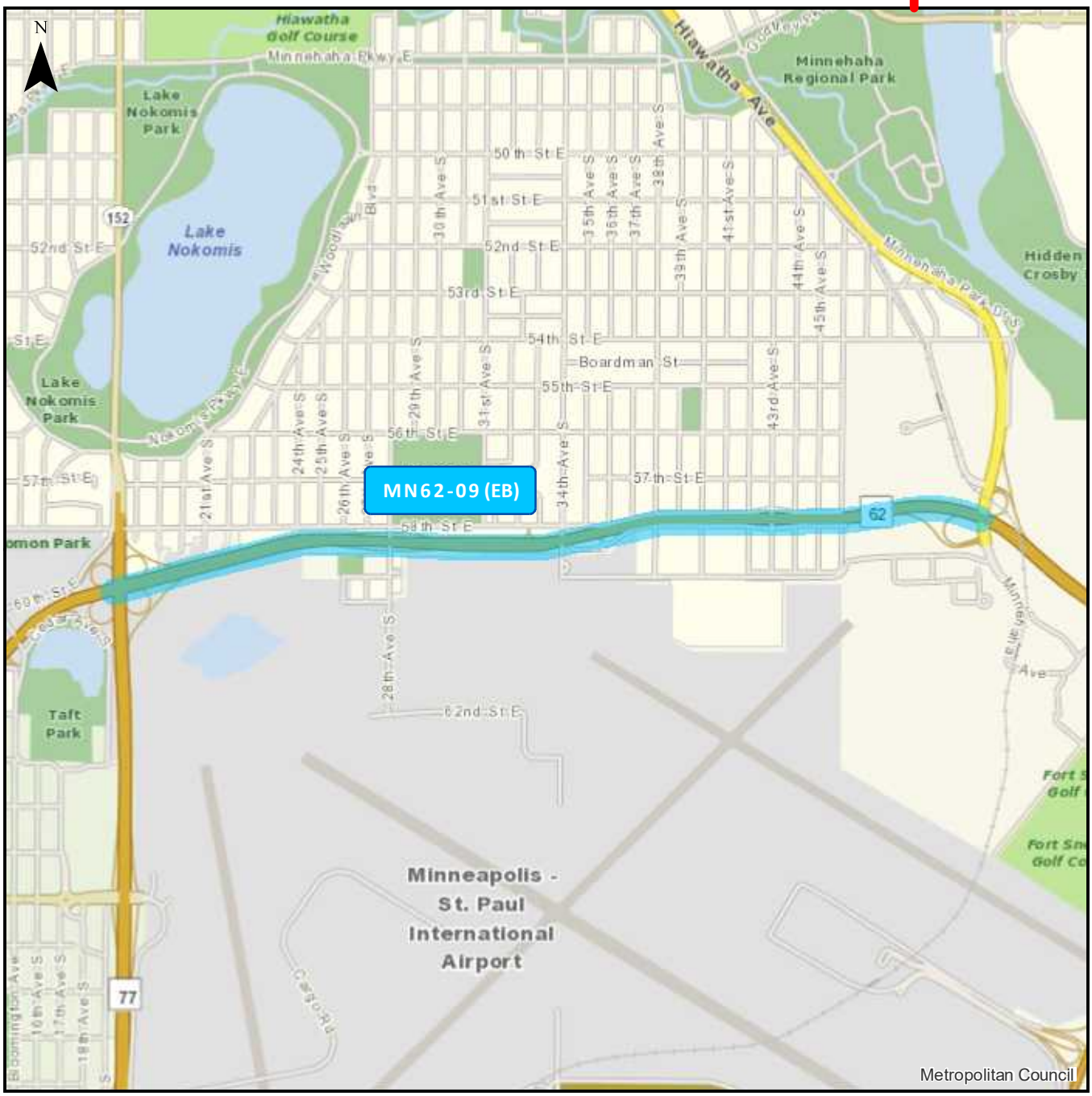

6/27/2018

Allowable Lane Closure Report

Minnesota Department of Transportation

Metro Traffic Engineering

MN62-09

This report based on data collected between 4/1/2018 and 5/20/2018

Road Segment Description

TH: MN62 **Dir:** EB **Description:** From MN77 to MN55

True Mile: **Begin** 113.63 **End** 115.98 **Lanes:** 2 **Signals:** NO

Data Description

Site ID: 325 **Stations:** 1145+1146+1147

Allowable Lane Closure

Day Hours	MON	TUE	WED	THU	FRI	Average Weekday		SAT	SUN	Day Hours
12-01 AM	307	289	267	291	303	291	1	497	504	12-01 AM
01-02	136	152	139	159	175	152	1	268	285	01-02
02-03	115	129	122	129	149	129	1	229	238	02-03
03-04	158	163	175	186	223	181	1	200	176	03-04
04-05	492	434	439	483	515	472	1	315	265	04-05
05-06	1526	1392	1373	1464	1381	1427	1	592	498	05-06
06-07	2605	2595	2657	2677	2447	2596	0	937	845	06-07
07-08	3545	3710	3663	3634	3494	3609	0	1322	1011	07-08
08-09	3108	3170	3155	3181	2983	3119	0	1489	1105	08-09
09-10	2383	2392	2368	2439	2313	2379	0	1842	1555	09-10
10-11	2012	2021	2049	2048	2218	2069	0	2060	1967	10-11
11-12	2131	2143	2179	2343	2425	2244	0	2222	2356	11-12
12-01 PM	2341	2374	2392	2581	2651	2468	0	2411	2443	12-01 PM
01-02	2366	2369	2479	2628	2695	2507	0	2414	2593	01-02
02-03	2501	2537	2609	2675	2717	2608	0	2375	2416	02-03
03-04	2775	2886	2897	2934	3015	2901	0	2433	2463	03-04
04-05	3055	3151	3204	3265	3240	3183	0	2441	2449	04-05
05-06	2992	3109	3147	3169	2999	3083	0	2408	2255	05-06
06-07	2491	2632	2668	2833	2603	2645	0	2166	2106	06-07
07-08	1830	1927	1951	2072	1925	1941	0	1675	1866	07-08
08-09	1464	1601	1689	1672	1527	1590	1	1361	1363	08-09
09-10	1299	1373	1367	1521	1469	1406	1	1351	1131	09-10
10-11	835	843	895	956	1164	938	1	1154	722	10-11
11-12	502	485	521	610	828	589	1	794	487	11-12
Totals:	42965	43871	44400	45944	45454	44527		34950	33094	

Allowable Lane Closure

0	No lane closure allowed
1	1 lane closure allowed
2	2 lane closure allowed
3	3 lane closure allowed

Average Prohibited Hours	
Week Day	12
Week Night	2
Daily	14

Lane Closure Manual

Report: MN62-10

Route: **MN62 WB**

From: **MN55** Mile Point: **115.98**

To: **MN77** Mile Point: **113.63**

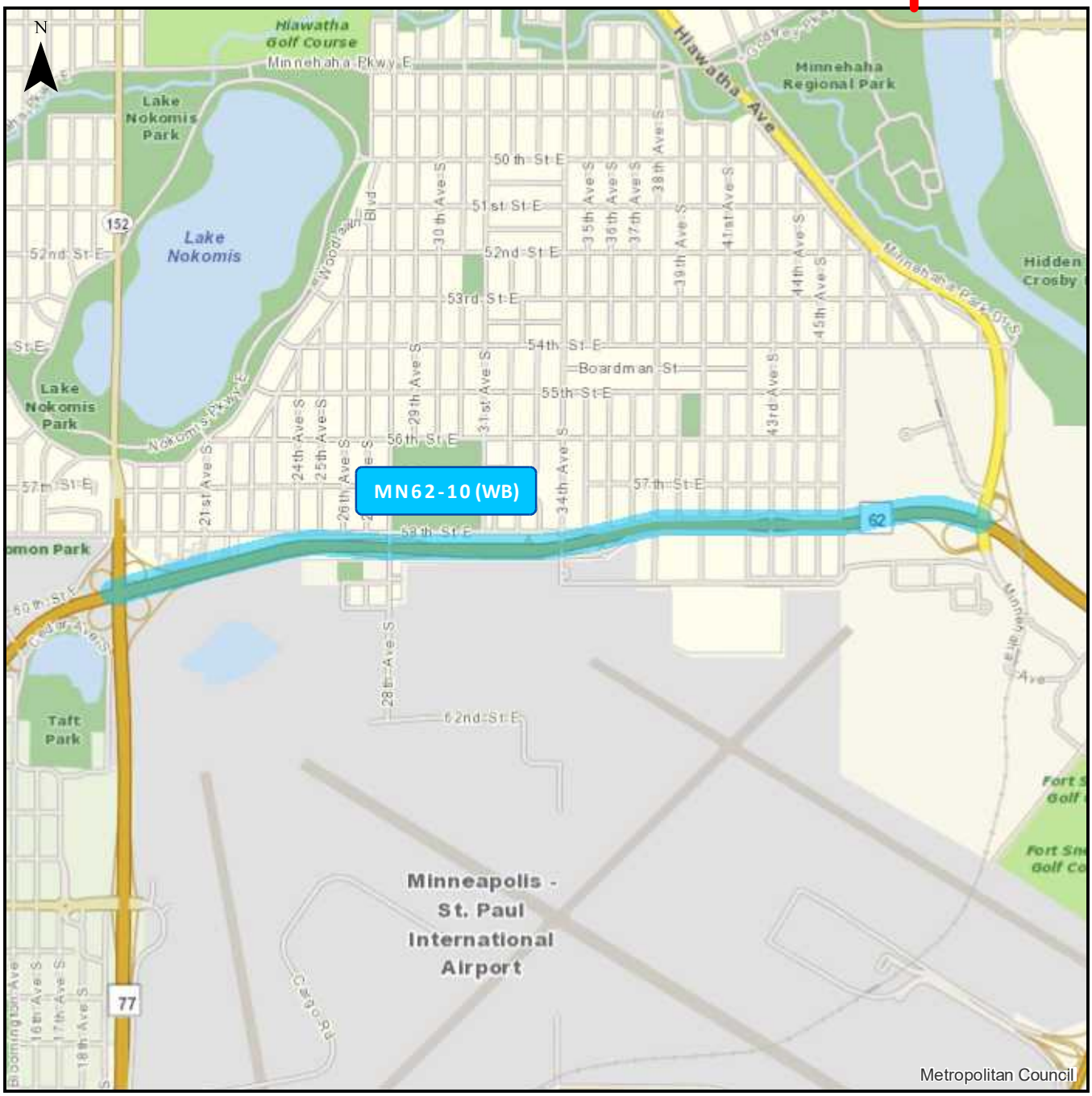

6/27/2018

Allowable Lane Closure Report

Minnesota Department of Transportation

Metro Traffic Engineering

MN62-10

This report based on data collected between 4/1/2018 and 5/20/2018

Road Segment Description

TH: MN62 **Dir:** WB **Description:** From MN55 to MN77

True Mile: **Begin** 115.98 **End** 113.63 **Lanes:** 2 **Signals:** NO

Data Description

Site ID: 332 **Stations:** 1159+1160+1161

Allowable Lane Closure

Day Hours	MON	TUE	WED	THU	FRI	Average Weekday		SAT	SUN	Day Hours
12-01 AM	385	368	368	404	430	391	1	502	421	12-01 AM
01-02	145	167	146	150	188	159	1	231	225	01-02
02-03	94	94	103	104	122	103	1	150	156	02-03
03-04	121	118	131	121	144	127	1	115	110	03-04
04-05	284	270	292	310	309	293	1	179	137	04-05
05-06	970	920	900	970	931	938	1	343	288	05-06
06-07	2036	2047	2132	2125	1912	2050	0	593	425	06-07
07-08	2538	2581	2688	2640	2672	2624	0	1004	735	07-08
08-09	2258	2389	2453	2446	2435	2396	0	1458	1083	08-09
09-10	1976	2124	2074	2110	2135	2084	0	1810	1502	09-10
10-11	1873	1980	1954	1988	2109	1981	0	2112	1940	10-11
11-12	2013	2044	2060	2040	2235	2078	0	2239	2136	11-12
12-01 PM	2037	2084	2098	2206	2347	2154	0	2328	2212	12-01 PM
01-02	2141	2180	2097	2270	2470	2231	0	2395	2253	01-02
02-03	2380	2501	2451	2560	2678	2514	0	2287	2333	02-03
03-04	2805	2953	2733	2773	2569	2767	0	2269	2346	03-04
04-05	2783	2578	2750	2660	2553	2665	0	2440	2503	04-05
05-06	2507	2572	2735	2650	2566	2606	0	2202	2244	05-06
06-07	2159	2238	2191	2378	2326	2258	0	1768	1820	06-07
07-08	1842	1823	1928	1955	1960	1902	0	1560	1820	07-08
08-09	1202	1333	1423	1432	1316	1341	1	1132	1320	08-09
09-10	1245	1253	1331	1443	1340	1322	1	1187	1154	09-10
10-11	801	833	793	891	993	862	1	1042	682	10-11
11-12	524	508	594	626	757	602	1	714	546	11-12
Totals:	37113	37953	38418	39247	39492	38444		32055	30386	

Allowable Lane Closure

0	No lane closure allowed
1	1 lane closure allowed
2	2 lane closure allowed
3	3 lane closure allowed

Average Prohibited Hours	
Week Day	12
Week Night	2
Daily	14

Lane Closure Manual

Report: MN62-11

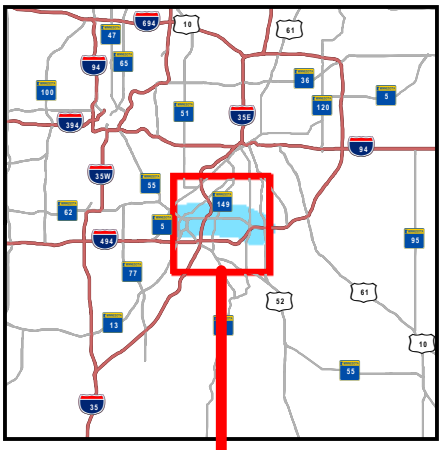

Route: **MN62 EB**

From: **MN55** Mile Point: **17.886**

To: **I494** Mile Point: **23.096**

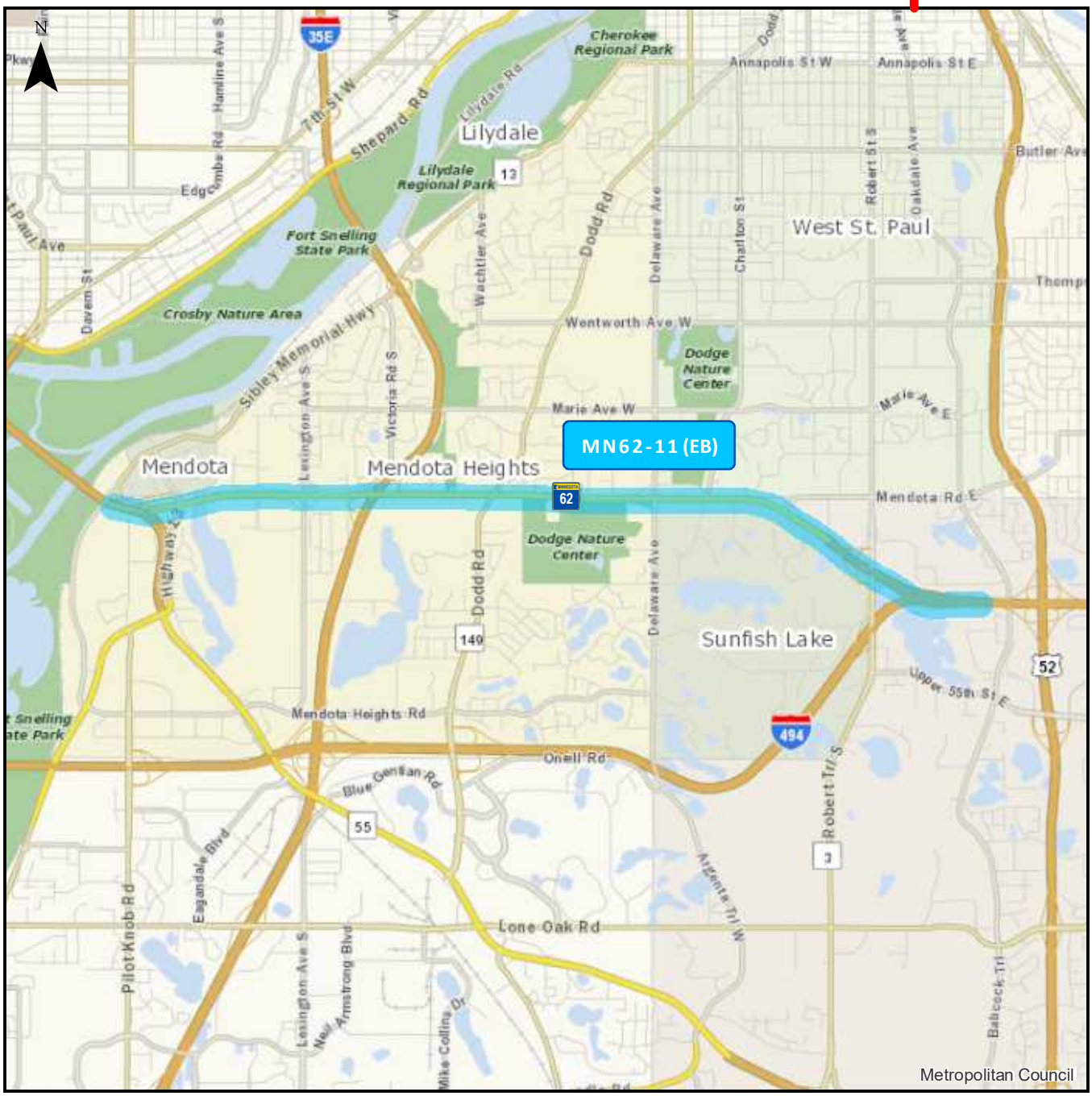

7/23/2018

Allowable Lane Closure Report

Minnesota Department of Transportation

Metro Traffic Engineering

MN62-11

This report based on data collected the week of 6/17/2018

Road Segment Description

TH: MN62 **Dir:** EB **Description:** From MN55 to I494

True Mile: **Begin** 17.886 **End** 23.096 **Lanes:** 2 **Signals:** YES

Data Description

Site ID: T **Stations:** 10674 EB

Allowable Lane Closure

Day Hours	MON	TUE	WED	THU	FRI	Average Weekday		SAT	SUN	Day Hours
12-01 AM			132	121	131	128	1			12-01 AM
01-02			59	58	58	58	1			01-02
02-03			46	49	45	47	1			02-03
03-04			28	31	45	35	1			03-04
04-05			67	62	61	63	1			04-05
05-06			210	209	199	206	1			05-06
06-07			480	467	448	465	1			06-07
07-08			1006	919	921	949	0/1			07-08
08-09			934	983	908	942	0/1			08-09
09-10			862	830	868	853	0/1			09-10
10-11			829	898		864	0/1			10-11
11-12		966	881	953		933	0/1			11-12
12-01 PM		973	991	1047		1004	0/1			12-01 PM
01-02		938	1016	1091		1015	0/1			01-02
02-03		1142	1204	1209		1185	0/1			02-03
03-04		1487	1610	1687		1595	0/1			03-04
04-05		1819	2032	2043		1965	0			04-05
05-06		1590	1824	1955		1790	0/1			05-06
06-07		1032	1183	1205		1140	0/1			06-07
07-08		797	847	864		836	0/1			07-08
08-09		571	777	736		695	1			08-09
09-10		517	535	595		549	1			09-10
10-11		361	386	361		369	1			10-11
11-12		224	232	220		225	1			11-12
Totals:		12417	18171	18593	3684	17910				

Allowable Lane Closure

0	No lane closure allowed
0/1	No lane closure within 500' of signal; otherwise 1 lane closure allowed
1	1 lane closure allowed
2	2 lane closure allowed

Average Prohibited Hours	
Week Day	11
Week Night	3
Daily	14

Lane Closure Manual

Report: MN62-12

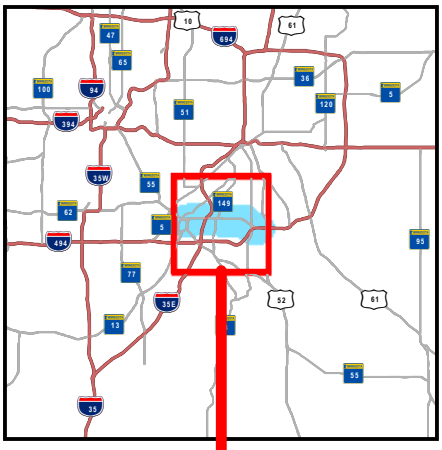

Route: **MN62 WB**

From: **I494** Mile Point: **23.096**

To: **MN55** Mile Point: **17.886**

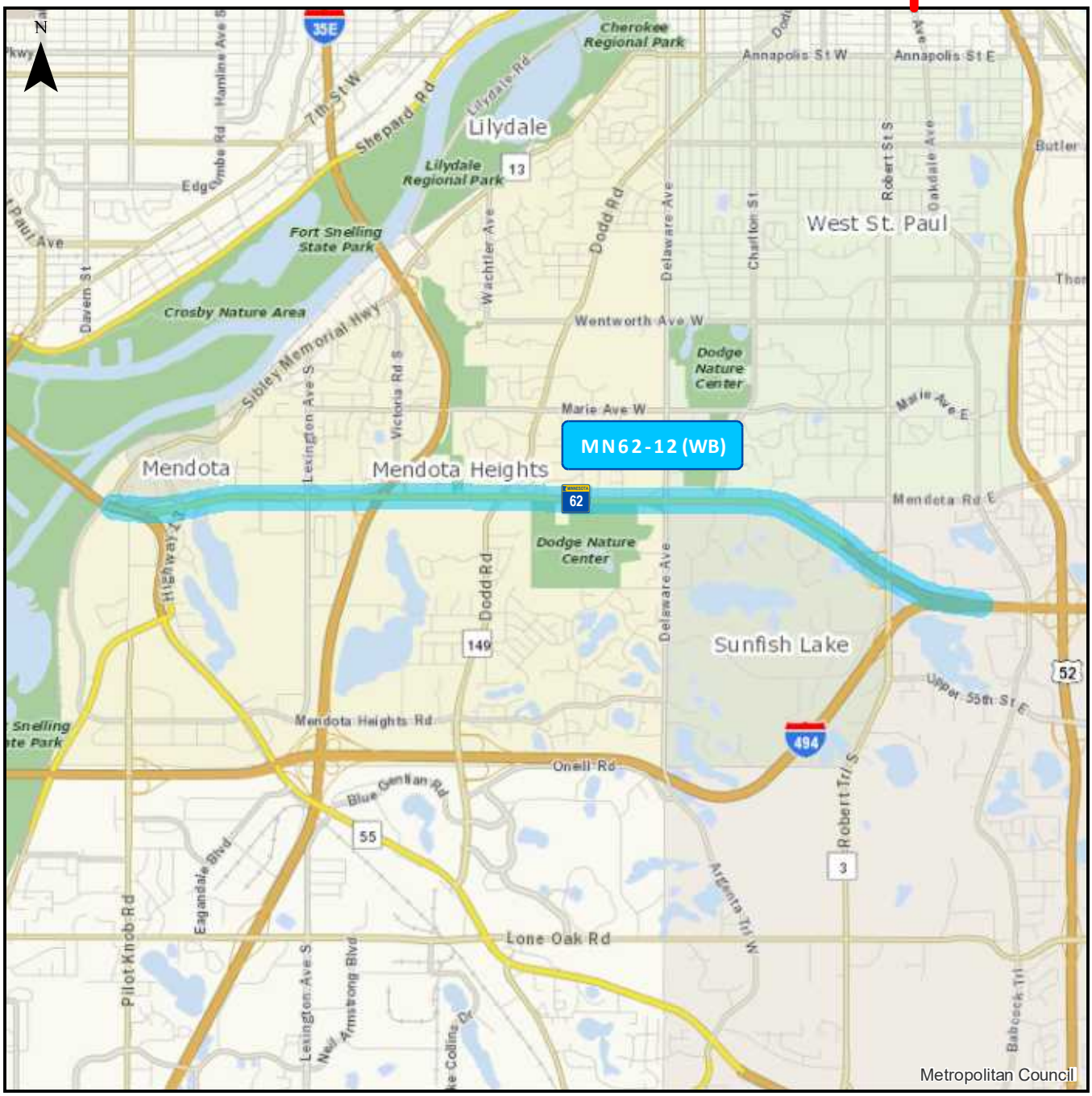

7/23/2018

Allowable Lane Closure Report

Minnesota Department of Transportation

Metro Traffic Engineering

MN62-12

This report based on data collected the week of 6/17/2018

Road Segment Description

TH: MN62 **Dir:** WB **Description:** From I494 to MN55

True Mile: **Begin** 23.096 **End** 17.886 **Lanes:** 2 **Signals:** YES

Data Description

Site ID: T **Stations:** 10674 WB

Allowable Lane Closure

Day Hours	MON	TUE	WED	THU	FRI	Average Weekday		SAT	SUN	Day Hours
12-01 AM			117	95	105	106	1			12-01 AM
01-02			82	43	73	66	1			01-02
02-03			56	50	44	50	1			02-03
03-04			94	66	60	73	1			03-04
04-05			179	163	150	164	1			04-05
05-06			656	680	571	636	1			05-06
06-07			1485	1418	1224	1376	0/1			06-07
07-08			1972	1847	1631	1817	0			07-08
08-09			1544	1561	1260	1455	0/1			08-09
09-10			1263	1046		1155	0/1			09-10
10-11			1085	1072		1079	0/1			10-11
11-12		1078	1266	1103		1149	0/1			11-12
12-01 PM		1186	1625	1105		1305	0/1			12-01 PM
01-02		1182	1499	1215		1299	0/1			01-02
02-03		1081	1536	1173		1263	0/1			02-03
03-04		1240	1644	1306		1397	0/1			03-04
04-05		1718	2003	1658		1793	0/1			04-05
05-06		1587	1874	1728		1730	0/1			05-06
06-07		1187	1444	1155		1262	0/1			06-07
07-08		729	1001	854		861	0/1			07-08
08-09		765	725	742		744	1			08-09
09-10		628	543	638		603	1			09-10
10-11		363	305	310		326	1			10-11
11-12		162	200	178		180	1			11-12
Totals:		12906	24198	21206	5118	21887				

Allowable Lane Closure

0	No lane closure allowed
0/1	No lane closure within 500' of signal; otherwise 1 lane closure allowed
1	1 lane closure allowed
2	2 lane closure allowed

Average Prohibited Hours	
Week Day	12
Week Night	3
Daily	15