Lane Closure Manual

Route Report Index: MN19-A

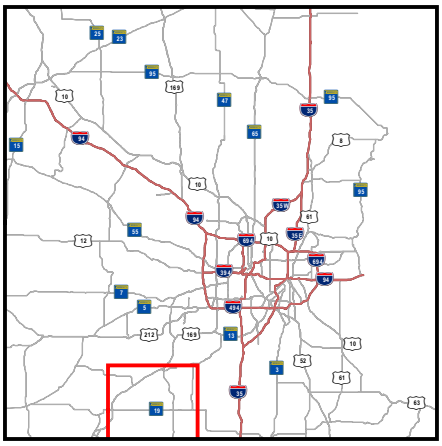

NOTE: Lane closures that overlap two or more adjacent report segments should be performed using the allowable lane closure guidelines from the most restrictive report segment overlapped.

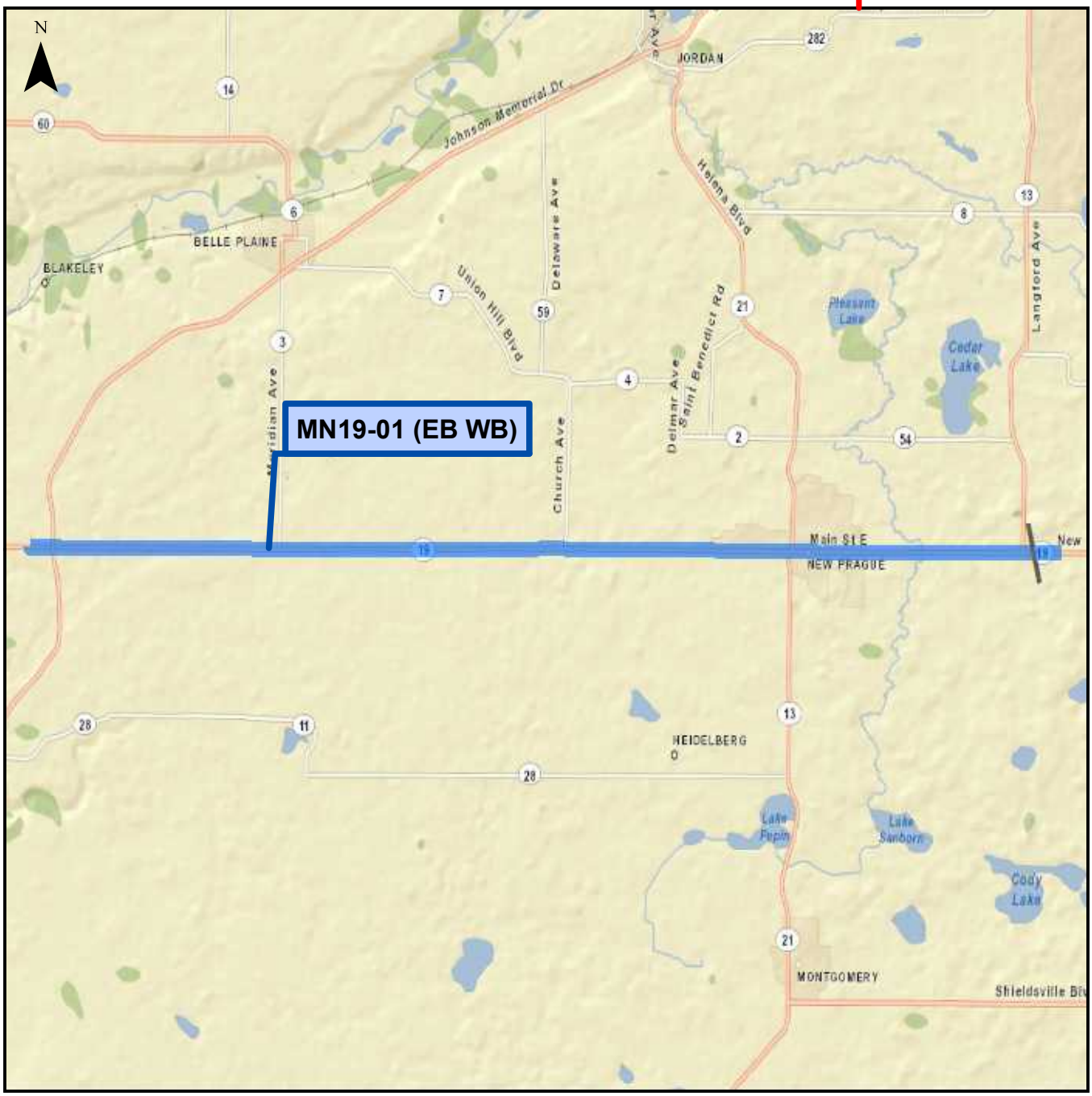

Lane Closure Manual

Report: MN19-01

Route: **MN19 EB WB**

From: **US169** Mile Point: **137.43**

To: **JOEL D LN** Mile Point: **155.68**

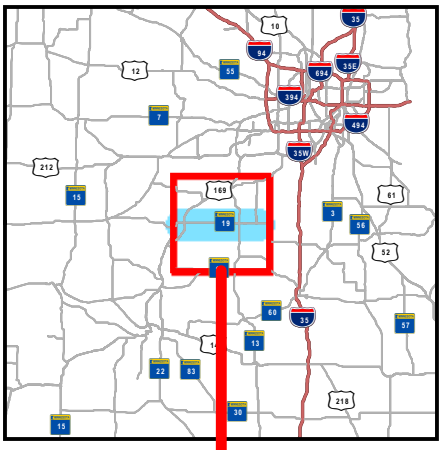

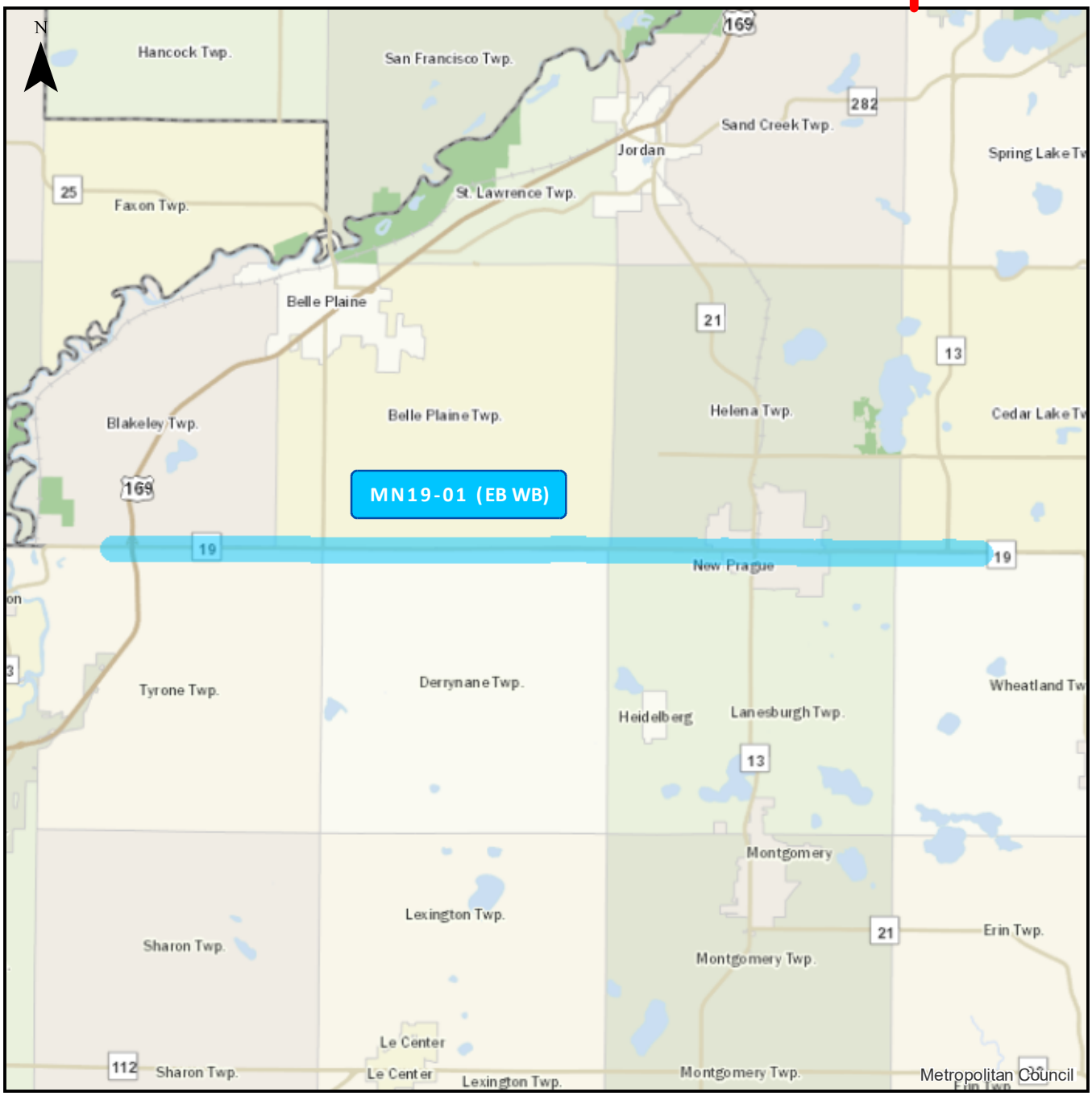

6/15/2018

Allowable Lane Closure Report

Minnesota Department of Transportation

Metro Traffic Engineering

MN19-01

Road Segment Description

TH:	MN19	**Dir:**	EB WB	**Description:**	From US169 to JOEL D LN		
True Mile:	**Begin** 137.43	**End**	155.68	**Lanes:**	2	**Signals:**	NO

Data Description

Site ID: A **Stations:**

Allowable Lane Closure

Day Hours	MON	TUE	WED	THU	FRI	Average Weekday	SAT	SUN	Day Hours
12-01 AM						1			12-01 AM
01-02						1			01-02
02-03						1			02-03
03-04						1			03-04
04-05						1			04-05
05-06						1			05-06
06-07						0			06-07
07-08						0			07-08
08-09						0			08-09
09-10						1			09-10
10-11						1			10-11
11-12						1			11-12
12-01 PM						1			12-01 PM
01-02						1			01-02
02-03						1			02-03
03-04						0			03-04
04-05						0			04-05
05-06						0			05-06
06-07						1			06-07
07-08						1			07-08
08-09						1			08-09
09-10						1			09-10
10-11						1			10-11
11-12						1			11-12

Allowable Lane Closure

DO NOT USE
CONSULT METRO TRAFFIC FOR ALLOWABLE LANE CLOSURE TIMES

0	No lane closure allowed
1	1 lane closure allowed
2	2 lane closure allowed
3	3 lane closure allowed

Average Prohibited Hours	
Week Day	6
Week Night	0
Daily	6