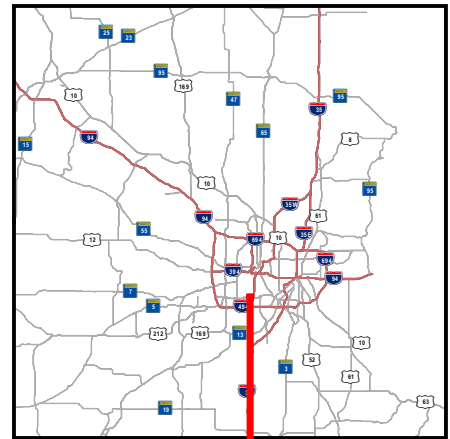




# Lane Closure Manual

## Route Report Index: MN121-A



NOTE: Lane closures that overlap two or more adjacent report segments should be performed using the allowable lane closure guidelines from the most restrictive report segment overlapped.





# Lane Closure Manual

## Report: MN121-01

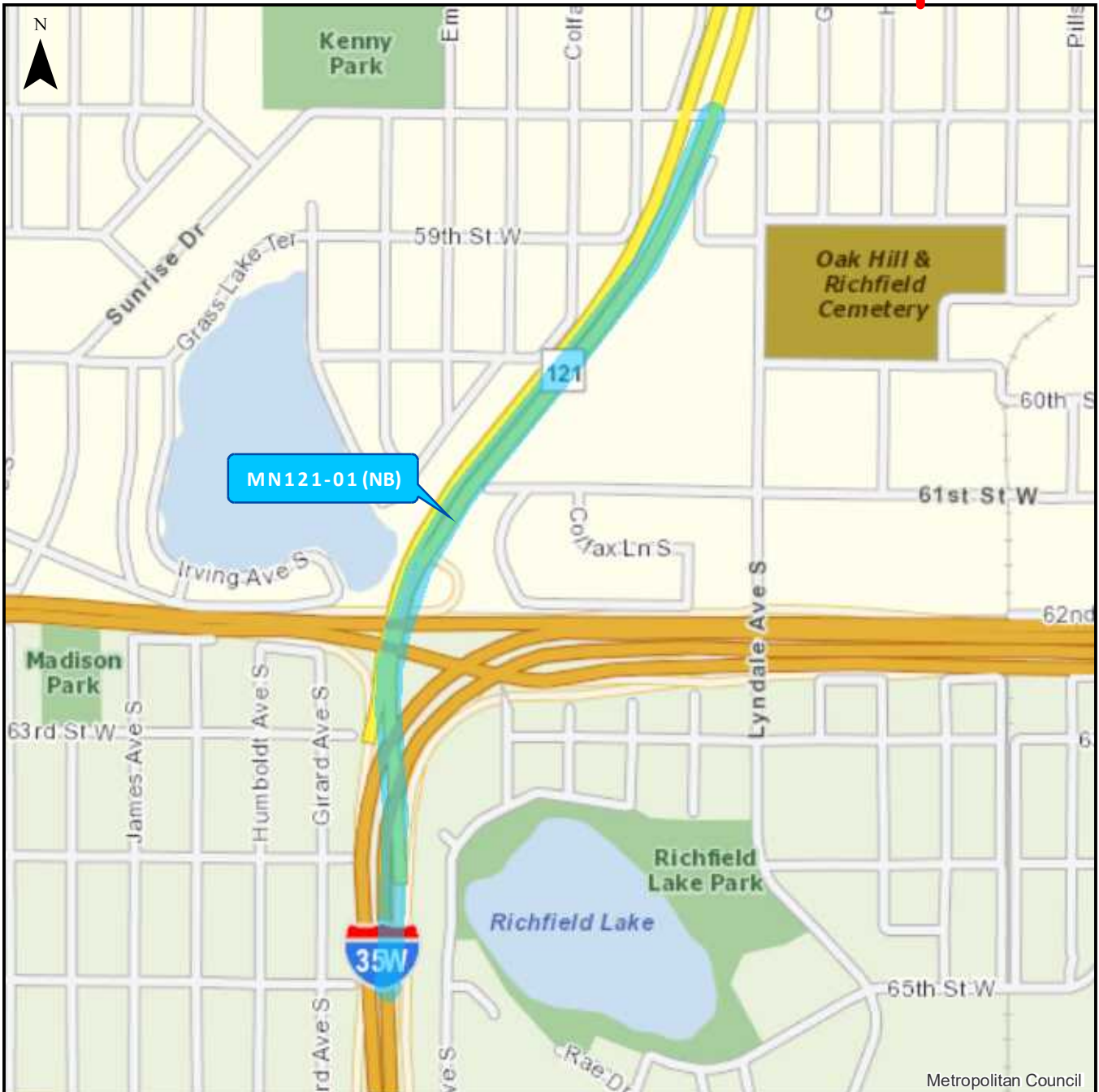
Route: **MN121 NB**

From: **I35W**

To: **58TH ST W**

Mile Point: **0**

Mile Point: **0.97**



6/29/2018

# Allowable Lane Closure Report

Minnesota Department of Transportation

Metro Traffic Engineering

MN121-01

This report based on data collected between 4/1/2018 and 5/20/2018

<b>Road Segment Description</b>											
TH:	MN121			Dir:	NB		Description:	From I35W to 58TH ST W			
True Mile:	Begin	0		End	0.97		Lanes:	2		Signals:	NO
<b>Data Description</b>											
Site ID:							Stations:	5902+165			

Day Hours	Allowable Lane Closure									Day Hours
	MON	TUE	WED	THU	FRI	Average Weekday	SAT	SUN		
12-01 AM	53	40	41	48	43	45	1	76	89	12-01 AM
01-02	24	29	32	33	34	30	1	49	50	01-02
02-03	14	20	24	20	23	20	1	33	35	02-03
03-04	25	20	20	22	19	21	1	25	21	03-04
04-05	47	47	52	50	52	49	1	28	21	04-05
05-06	217	226	216	226	220	221	1	72	47	05-06
06-07	597	610	634	640	564	609	1	137	100	06-07
07-08	770	816	797	773	756	782	1	248	155	07-08
08-09	720	792	731	751	643	727	1	381	331	08-09
09-10	618	653	650	635	676	646	1	506	445	09-10
10-11	480	540	559	555	602	547	1	586	540	10-11
11-12	570	601	604	616	719	622	1	633	535	11-12
12-01 PM	597	619	618	656	708	639	1	744	657	12-01 PM
01-02	589	578	617	626	728	628	1	772	679	01-02
02-03	653	662	689	697	756	691	1	761	694	02-03
03-04	633	695	742	749	869	737	1	729	715	03-04
04-05	910	960	995	1082	1031	995	1	745	720	04-05
05-06	978	1068	992	1128	960	1025	1	688	608	05-06
06-07	630	675	645	674	642	653	1	562	497	06-07
07-08	409	435	505	473	451	454	1	425	429	07-08
08-09	326	345	407	393	366	367	1	362	332	08-09
09-10	228	271	285	307	331	284	1	283	179	09-10
10-11	146	163	192	197	226	185	1	235	140	10-11
11-12	77	80	81	92	134	93	1	132	74	11-12
<b>Totals:</b>	10306	10940	11121	11438	11546	11070	1	9205	8088	

## Allowable Lane Closure

0	No lane closure allowed
1	1 lane closure allowed
2	2 lane closure allowed
3	3 lane closure allowed

<b>Average Prohibited Hours</b>	
Week Day	0
Week Night	0
Daily	0

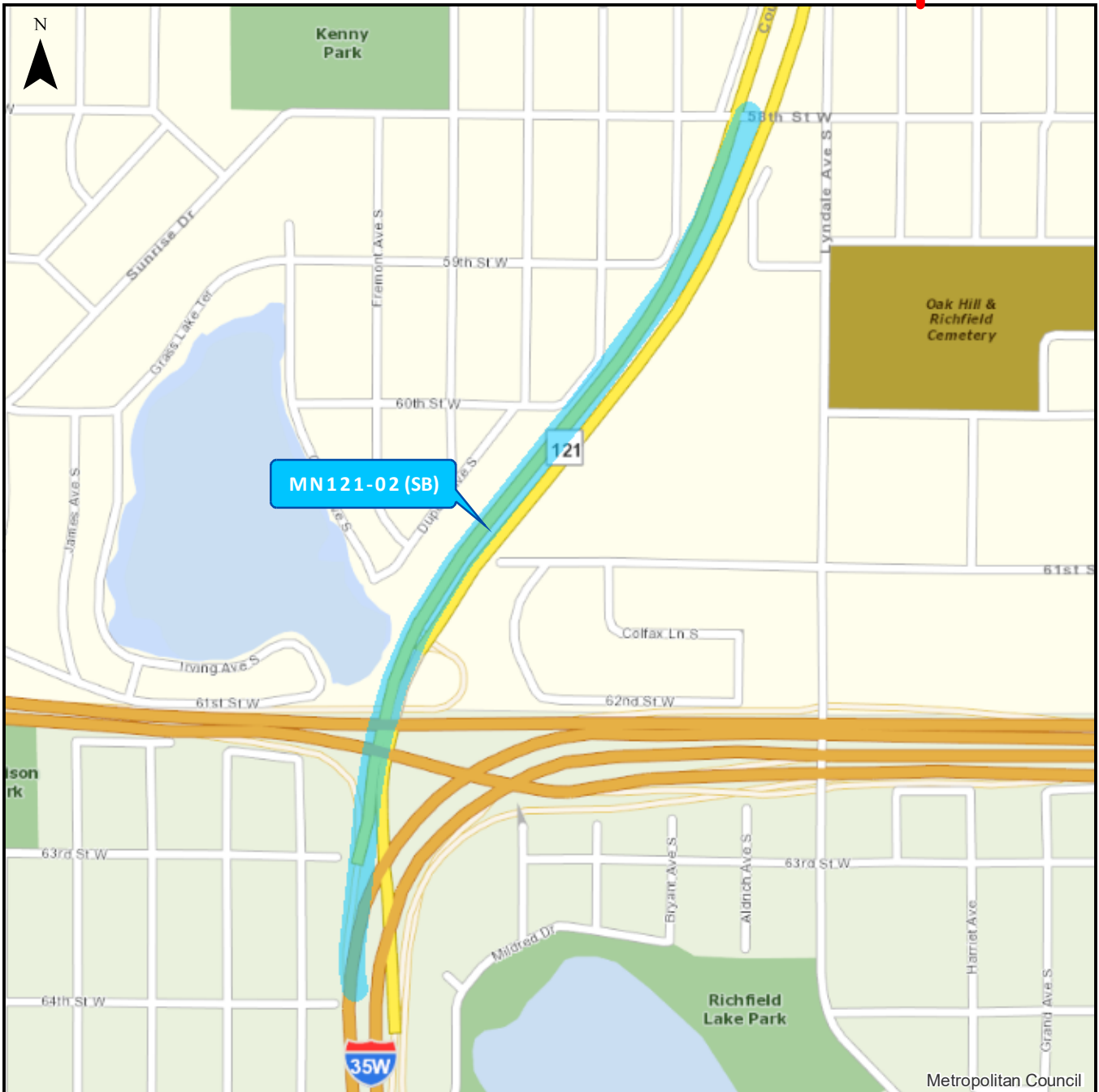
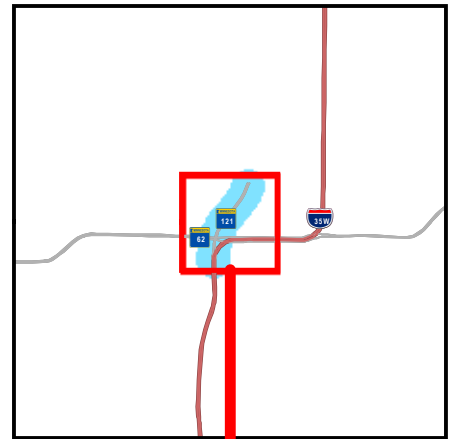


# Lane Closure Manual

## Report: MN121-02

Route: **MN121 SB**  
From: **58TH ST W**  
To: **I35W**

Mile Point: **0.97**  
Mile Point: **0**



6/29/2018

# Allowable Lane Closure Report

Minnesota Department of Transportation

Metro Traffic Engineering

MN121-02

This report based on data collected between 4/1/2018 and 5/20/2018

<b>Road Segment Description</b>	
TH: <u>MN121</u>	Dir: <u>SB</u>
True Mile: <u>Begin 0.97</u>	End: <u>0</u>
Description: <u>From 58TH ST W to I35W</u>	Lanes: <u>2</u> Signals: <u>NO</u>
<b>Data Description</b>	
Site ID: _____	Stations: <u>3523+7043+7044-165</u>

Day Hours	Allowable Lane Closure									Day Hours
	MON	TUE	WED	THU	FRI	Average Weekday	SAT	SUN		
12-01 AM	15	22	21	24	26	21	1	60	51	12-01 AM
01-02	12	9	9	13	12	11	1	26	26	01-02
02-03	9	7	8	8	12	9	1	26	25	02-03
03-04	8	8	8	13	9	9	1	18	13	03-04
04-05	20	23	28	24	27	24	1	19	12	04-05
05-06	89	91	96	96	86	91	1	27	24	05-06
06-07	230	274	294	283	273	271	1	79	46	06-07
07-08	847	854	845	855	805	841	1	183	97	07-08
08-09	752	785	751	767	715	754	1	359	203	08-09
09-10	463	468	478	490	484	477	1	471	323	09-10
10-11	355	387	381	411	426	392	1	520	477	10-11
11-12	363	395	385	405	416	393	1	556	594	11-12
12-01 PM	417	401	416	411	463	421	1	567	612	12-01 PM
01-02	389	418	412	434	443	419	1	558	545	01-02
02-03	457	467	441	493	521	476	1	553	500	02-03
03-04	482	517	507	520	515	508	1	513	514	03-04
04-05	506	530	515	526	531	521	1	466	451	04-05
05-06	447	493	493	480	495	481	1	399	381	05-06
06-07	384	436	458	443	401	424	1	339	313	06-07
07-08	255	299	336	341	289	304	1	262	232	07-08
08-09	203	229	266	264	217	236	1	214	180	08-09
09-10	137	166	166	211	173	170	1	188	110	09-10
10-11	82	90	95	122	147	107	1	154	73	10-11
11-12	46	46	47	58	92	57	1	103	41	11-12
<b>Totals:</b>	6962	7410	7451	7687	7571	7416	1	6656	5837	

## Allowable Lane Closure

0	No lane closure allowed
1	1 lane closure allowed
2	2 lane closure allowed
3	3 lane closure allowed

<b>Average Prohibited Hours</b>	
Week Day	0
Week Night	0
Daily	0