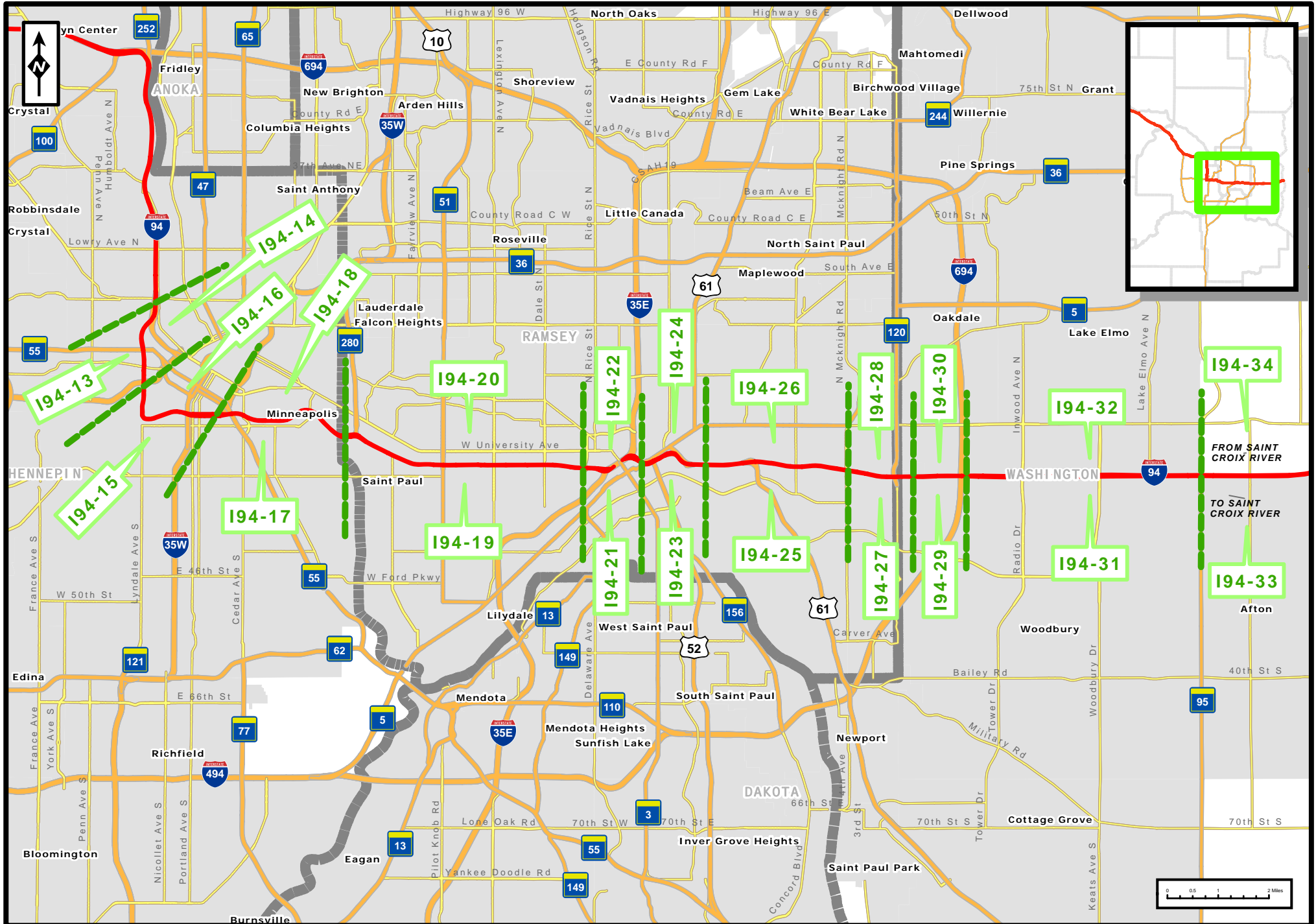


I94 LANE CLOSURE INDEX MAP



This report based on data collected between 03/06/11 and 04/24/11

Road Segment Description											
TH:	I94			Dir:	EB		Description:	From MN101 to I494			
True Mile:	Begin	207.65		End	216.7		Lanes:	3		Signals:	NO
Data Description											
Site ID:	207				Stations:	900+901+902+906+2854					

Allowable Lane Closure										
Day Hours	MON	TUE	WED	THU	FRI	Average Weekday	↓	SAT	SUN	Day Hours
12-01AM	293	309	301	328	379	322	2	477	468	12-01AM
01-02	186	208	193	219	243	210	2	299	324	01-02
02-03	191	218	200	240	243	218	2	241	216	02-03
03-04	375	374	372	382	382	377	2	234	200	03-04
04-05	1026	1007	1017	981	914	989	2	350	229	04-05
05-06	3449	3438	3385	3421	3064	3351	1	724	442	05-06
06-07	6092	6135	6004	6274	5722	6045	0	1154	627	06-07
07-08	5705	5803	5517	5741	5664	5686	0	1760	829	07-08
08-09	4581	4651	4598	4756	4503	4618	0	2444	1494	08-09
09-10	3705	3787	3773	3919	3782	3793	0	3089	2160	09-10
10-11	2982	3000	3108	3263	3361	3143	1	3589	3283	10-11
11-12N	2919	2947	3050	3218	3475	3122	1	3919	3423	11-12N
12-01PM	2966	2867	2999	3186	3524	3108	1	4002	4145	12-01PM
01-02	2974	2921	3021	3233	3693	3168	1	3922	4041	01-02
02-03	3163	3167	3259	3467	3956	3402	1	3998	4012	02-03
03-04	3153	3081	3213	3432	3998	3375	1	3944	4147	03-04
04-05	3309	3386	3495	3688	4203	3616	0	4079	4151	04-05
05-06	3242	3311	3466	3454	3942	3483	1	3816	3791	05-06
06-07	2536	2568	2825	2900	3487	2863	1	3296	3106	06-07
07-08	1915	1892	2010	2132	2637	2117	1	2473	2482	07-08
08-09	1622	1600	1840	1849	2123	1807	1	2068	1859	08-09
09-10	1311	1385	1464	1542	1812	1502	2	1735	1408	09-10
10-11	967	964	1012	1122	1306	1074	2	1296	884	10-11
11-12M	497	484	525	591	775	574	2	826	494	11-12M
Totals:	59151	59497	60643	63331	67181	61960	↑	53729	48209	

Allowable Lane Closure

0	= 0 lane closure allowed	Segment Average Week Day Prohibited Hours	5
1	= 1 lane closure allowed	Segment Average Week Night Prohibited Hours	0
2	= 2 lane closure allowed	Segment Average Daily Prohibited Hours	5
3	= 3 lane closure allowed		

This report based on data collected between 03/06/11 and 04/24/11

Road Segment Description										
TH:	I94		Dir:	WB		Description:	From I494 to MN101			
True Mile:	Begin	216.7	End	207.65		Lanes:	3		Signals:	NO
Data Description										
Site ID:	208				Stations:	910+911+912				

Day Hours	Allowable Lane Closure									Day Hours
	MON	TUE	WED	THU	FRI	Average Weekday	SAT	SUN		
12-01AM	387	476	511	541	588	500	2	754	771	12-01AM
01-02	241	320	346	364	416	337	2	508	500	01-02
02-03	206	233	245	281	324	258	2	367	358	02-03
03-04	209	227	230	255	283	240	2	259	243	03-04
04-05	403	414	408	427	439	418	2	301	200	04-05
05-06	983	962	939	971	923	955	2	421	248	05-06
06-07	1860	1883	1786	1855	1728	1822	1	786	480	06-07
07-08	2495	2502	2519	2567	2581	2533	1	1287	788	07-08
08-09	2528	2541	2500	2587	2641	2559	1	2085	1402	08-09
09-10	2431	2462	2514	2506	2721	2526	1	2831	2126	09-10
10-11	2534	2496	2545	2621	3146	2668	1	3531	3030	10-11
11-12N	2790	2727	2824	3034	3605	2996	1	3883	3510	11-12N
12-01PM	3002	3005	3092	3290	4066	3291	1	4166	3971	12-01PM
01-02	3391	3403	3495	3677	4643	3722	0	4180	3936	01-02
02-03	4302	4319	4501	4725	5442	4658	0	4191	3883	02-03
03-04	5692	5640	5843	5900	6070	5829	0	4298	4027	03-04
04-05	6358	6258	6215	6243	5913	6197	0	4215	4090	04-05
05-06	6038	5961	6131	6023	5906	6012	0	3738	3531	05-06
06-07	4218	4470	4582	4812	4783	4573	0	3196	2946	06-07
07-08	2826	2913	3120	3258	3343	3092	1	2544	2432	07-08
08-09	2221	2390	2676	2707	2521	2503	1	2113	2065	08-09
09-10	2005	2117	2322	2366	2278	2217	1	2066	1559	09-10
10-11	1206	1335	1426	1589	1821	1475	2	1747	961	10-11
11-12M	758	812	852	1016	1223	932	2	1289	603	11-12M
Totals:	59080	59858	61617	63609	67399	62312		54750	47653	

0	= 0 lane closure allowed	Segment Average Week Day Prohibited Hours	5
1	= 1 lane closure allowed	Segment Average Week Night Prohibited Hours	1
2	= 2 lane closure allowed	Segment Average Daily Prohibited Hours	6
3	= 3 lane closure allowed		

This report based on data collected between 03/06/11 and 04/24/11

Road Segment Description										
TH:	I94		Dir:	EB		Description:	From I494 to CR152			
True Mile:	Begin	216.7	End	223.35		Lanes:	3		Signals:	NO
Data Description										
Site ID:	231				Stations:	976+977+3149				

Allowable Lane Closure										
Day Hours	MON	TUE	WED	THU	FRI	Average Weekday	↓	SAT	SUN	Day Hours
12-01AM	324	463	467	510	534	459	2	723	707	12-01AM
01-02	211	290	290	309	334	287	2	421	428	01-02
02-03	183	298	292	319	330	284	2	317	293	02-03
03-04	230	294	300	306	298	285	2	221	203	03-04
04-05	594	612	604	597	611	603	2	286	195	04-05
05-06	2023	2025	1977	2000	1797	1964	1	508	312	05-06
06-07	4445	4585	4541	4718	4223	4502	0	944	524	06-07
07-08	5717	5545	5413	5767	5437	5576	0	1441	706	07-08
08-09	4636	4863	4771	4835	4341	4689	0	2067	1162	08-09
09-10	3378	3472	3465	3651	3414	3476	1	2580	1705	09-10
10-11	2805	2873	2966	3056	3178	2975	1	2933	2536	10-11
11-12N	2913	2941	3087	3249	3540	3146	1	3276	2695	11-12N
12-01PM	3023	3029	3226	3269	3656	3240	1	3382	3264	12-01PM
01-02	3109	3232	3340	3463	3882	3405	1	3411	3158	01-02
02-03	3790	3898	3979	4174	4439	4056	0	3505	3227	02-03
03-04	4092	4159	4285	4377	4741	4331	0	3529	3274	03-04
04-05	4518	4440	4731	4671	4857	4643	0	3459	3236	04-05
05-06	4301	4295	4496	4497	4585	4435	0	3339	2975	05-06
06-07	2904	3004	3231	3304	3557	3200	1	3029	2535	06-07
07-08	2073	2140	2221	2365	2549	2269	1	2379	2113	07-08
08-09	1821	1878	2010	2077	2095	1976	1	2025	1761	08-09
09-10	1551	1673	1743	1855	2000	1764	2	1838	1363	09-10
10-11	1271	1282	1345	1442	1742	1416	2	1593	1007	10-11
11-12M	674	701	744	802	1130	810	2	1048	538	11-12M
Totals:	60582	61987	63518	65607	67263	63791	↑	48248	39911	

Allowable Lane Closure

0	= 0 lane closure allowed	Segment Average Week Day Prohibited Hours	8
1	= 1 lane closure allowed	Segment Average Week Night Prohibited Hours	0
2	= 2 lane closure allowed	Segment Average Daily Prohibited Hours	8
3	= 3 lane closure allowed		

This report based on data collected between 03/06/11 and 04/24/11

Road Segment Description											
TH:	I94			Dir:	WB		Description:	From CR152 to I494			
True Mile:	Begin	223.35		End	216.7		Lanes:	3		Signals:	NO

Data Description										
Site ID:	230				Stations:	973+974+2580				

Allowable Lane Closure										
Day Hours	MON	TUE	WED	THU	FRI	Average Weekday	↓	SAT	SUN	Day Hours
12-01AM	347	412	440	465	525	438	2	710	778	12-01AM
01-02	226	282	301	312	368	297	2	517	520	01-02
02-03	236	220	247	280	339	264	2	443	465	02-03
03-04	271	298	297	323	328	303	2	329	275	03-04
04-05	627	656	665	655	613	643	2	334	221	04-05
05-06	1755	1734	1708	1723	1601	1704	2	508	291	05-06
06-07	2798	2861	2761	2883	2713	2803	1	804	430	06-07
07-08	3728	3745	3826	3683	3769	3750	0	1298	745	07-08
08-09	3305	3302	3514	3473	3296	3378	1	1874	1219	08-09
09-10	2821	2870	2950	2867	2994	2900	1	2481	1671	09-10
10-11	2627	2610	2679	2756	3019	2738	1	2907	2465	10-11
11-12N	2810	2868	2941	3012	3413	3009	1	3316	2714	11-12N
12-01PM	3023	3086	3169	3296	3814	3277	1	3581	3188	12-01PM
01-02	3381	3459	3588	3669	4260	3671	0	3517	3292	01-02
02-03	3992	4010	4225	4282	4775	4257	0	3585	3222	02-03
03-04	4965	4956	5159	5271	5320	5134	0	3785	3247	03-04
04-05	5840	5772	5793	5955	5875	5847	0	3693	3231	04-05
05-06	5686	5646	5678	5642	5487	5628	0	3246	2901	05-06
06-07	3561	3711	3830	4033	3978	3822	0	2784	2416	06-07
07-08	2233	2308	2396	2537	2682	2431	1	2205	1982	07-08
08-09	1863	2013	2186	2229	2127	2083	1	1837	1717	08-09
09-10	1766	1829	2055	2170	1925	1949	1	1826	1351	09-10
10-11	1062	1165	1259	1473	1659	1323	2	1585	918	10-11
11-12M	680	723	780	855	1136	835	2	1202	575	11-12M
Totals:	59597	60529	62443	63836	66011	62483	↑	48361	39826	

Allowable Lane Closure

0	= 0 lane closure allowed	Segment Average Week Day Prohibited Hours	6
1	= 1 lane closure allowed	Segment Average Week Night Prohibited Hours	1
2	= 2 lane closure allowed	Segment Average Daily Prohibited Hours	6
3	= 3 lane closure allowed		

This report based on data collected between 03/06/11 and 04/24/11

Road Segment Description											
TH:	I94			Dir:	EB		Description:	From CR152 to MN100			
True Mile:	Begin	223.35		End	224.1		Lanes:	4		Signals:	NO
Data Description											
Site ID:	233				Stations:	983+984+985+986					

Allowable Lane Closure										
Day Hours	MON	TUE	WED	THU	FRI	Average Weekday	↓	SAT	SUN	Day Hours
12-01AM	393	467	467	516	574	483	3	851	857	12-01AM
01-02	245	297	307	326	353	305	3	518	538	01-02
02-03	216	279	275	309	315	279	3	385	364	02-03
03-04	284	322	334	336	335	322	3	279	272	03-04
04-05	696	715	710	694	710	705	3	353	239	04-05
05-06	2319	2357	2304	2335	2091	2281	2	632	406	05-06
06-07	4998	5162	5098	5258	4712	5045	1	1120	654	06-07
07-08	6612	6464	6351	6691	6257	6475	0	1635	827	07-08
08-09	5230	5526	5382	5438	4942	5304	1	2347	1374	08-09
09-10	3807	3925	3913	4036	3858	3908	1	2900	2081	09-10
10-11	3175	3210	3354	3396	3548	3336	2	3251	2887	10-11
11-12N	3193	3217	3387	3591	3836	3445	2	3665	3051	11-12N
12-01PM	3384	3365	3549	3626	4082	3601	1	3760	3583	12-01PM
01-02	3476	3597	3691	3849	4275	3777	1	3817	3557	01-02
02-03	4143	4204	4288	4516	4787	4387	1	3950	3578	02-03
03-04	4276	4288	4494	4595	4979	4526	1	3909	3659	03-04
04-05	4779	4785	4987	4944	5195	4938	1	3834	3504	04-05
05-06	4574	4565	4814	4803	4905	4732	1	3782	3232	05-06
06-07	3194	3280	3538	3553	3925	3498	2	3437	2809	06-07
07-08	2313	2346	2465	2570	2894	2517	2	2728	2355	07-08
08-09	2065	2077	2244	2269	2324	2196	2	2322	2037	08-09
09-10	1763	1813	1980	2096	2246	1979	2	2150	1615	09-10
10-11	1376	1404	1471	1602	1959	1562	3	1887	1239	10-11
11-12M	743	736	815	906	1324	905	3	1289	681	11-12M
Totals:	67249	68397	70213	72251	74420	70506	↑	54795	45393	

Allowable Lane Closure

0	= 0 lane closure allowed	Segment Average Week Day Prohibited Hours	1
1	= 1 lane closure allowed	Segment Average Week Night Prohibited Hours	0
2	= 2 lane closure allowed	Segment Average Daily Prohibited Hours	1
3	= 3 lane closure allowed		

This report based on data collected between 03/06/11 and 04/24/11

Road Segment Description											
TH:	I94			Dir:	WB		Description:	From MN100 to CR152			
True Mile:	Begin	224.1		End	223.35		Lanes:	4		Signals:	NO
Data Description											
Site ID:	128				Stations:	649+650+651+652					

Day Hours	Allowable Lane Closure									Day Hours
	MON	TUE	WED	THU	FRI	Average Weekday	↓	SAT	SUN	
12-01AM	462	582	598	646	698	597	3	1002	1062	12-01AM
01-02	309	404	434	443	518	422	3	711	747	01-02
02-03	357	309	357	411	494	385	3	680	736	02-03
03-04	353	386	395	430	451	403	3	478	426	03-04
04-05	612	673	677	685	675	664	3	403	283	04-05
05-06	1866	1833	1810	1823	1689	1804	2	566	370	05-06
06-07	3035	3084	2988	3072	2931	3022	2	924	492	06-07
07-08	4099	4156	4207	3971	4096	4106	1	1494	871	07-08
08-09	3733	3852	4006	3925	3747	3852	1	2165	1311	08-09
09-10	3203	3252	3352	3291	3387	3297	2	2713	1809	09-10
10-11	3016	2974	3088	3143	3427	3129	2	3185	2638	10-11
11-12N	3221	3246	3339	3417	3855	3415	2	3599	2949	11-12N
12-01PM	3480	3536	3640	3766	4287	3742	1	3945	3516	12-01PM
01-02	3881	3958	4081	4177	4802	4180	1	3926	3717	01-02
02-03	4472	4490	4727	4817	5370	4775	1	4060	3652	02-03
03-04	5603	5588	5744	5925	5986	5769	0	4159	3734	03-04
04-05	6633	6461	6594	6692	6658	6607	0	4095	3660	04-05
05-06	6430	6409	6500	6439	6227	6401	0	3628	3320	05-06
06-07	3957	4191	4316	4486	4410	4272	1	3152	2796	06-07
07-08	2636	2700	2779	3021	3101	2847	2	2598	2370	07-08
08-09	2264	2360	2545	2642	2547	2471	2	2258	2121	08-09
09-10	2073	2148	2464	2509	2397	2318	2	2276	1655	09-10
10-11	1367	1515	1604	1827	2213	1705	3	2060	1282	10-11
11-12M	920	973	1066	1161	1517	1127	3	1576	825	11-12M
Totals:	67975	69072	71306	72712	75476	71308	↑	55647	46336	

0	= 0 lane closure allowed	Segment Average Week Day Prohibited Hours	3
1	= 1 lane closure allowed	Segment Average Week Night Prohibited Hours	0
2	= 2 lane closure allowed	Segment Average Daily Prohibited Hours	3
3	= 3 lane closure allowed		

This report based on data collected between 03/06/11 and 04/24/11

Road Segment Description										
TH:	I94		Dir:	EB		Description:	From MN100 to MN252			
True Mile:	Begin	224.1	End	224.85		Lanes:	2		Signals:	NO
Data Description										
Site ID:	170				Stations:	599+600				



Allowable Lane Closure										
Day Hours	MON	TUE	WED	THU	FRI	Average Weekday	↓	SAT	SUN	Day Hours
12-01AM	191	205	212	228	259	219	1	417	420	12-01AM
01-02	113	122	115	123	149	124	1	264	287	01-02
02-03	85	87	85	105	112	95	1	199	206	02-03
03-04	123	118	117	124	130	122	1	130	135	03-04
04-05	286	279	278	288	301	286	1	144	122	04-05
05-06	1133	1152	1115	1138	1010	1109	1	323	206	05-06
06-07	2559	2649	2656	2692	2419	2595	0	575	355	06-07
07-08	3349	3340	3267	3417	3156	3306	0	760	390	07-08
08-09	2537	2667	2614	2647	2334	2560	0	977	572	08-09
09-10	1732	1806	1792	1839	1743	1782	1	1211	954	09-10
10-11	1361	1354	1381	1455	1523	1415	1	1385	1237	10-11
11-12N	1281	1309	1348	1409	1493	1368	1	1450	1326	11-12N
12-01PM	1329	1345	1401	1492	1587	1431	1	1485	1474	12-01PM
01-02	1303	1355	1394	1466	1579	1419	1	1463	1402	01-02
02-03	1494	1551	1525	1647	1716	1586	1	1562	1471	02-03
03-04	1492	1457	1557	1641	1815	1592	1	1525	1392	03-04
04-05	1650	1681	1765	1876	1920	1778	1	1528	1395	04-05
05-06	1603	1636	1688	1763	1869	1712	1	1593	1292	05-06
06-07	1154	1212	1332	1317	1591	1321	1	1479	1124	06-07
07-08	889	901	933	985	1194	980	1	1180	988	07-08
08-09	811	815	859	891	952	865	1	1008	879	08-09
09-10	748	772	821	856	928	825	1	927	751	09-10
10-11	612	599	642	716	873	688	1	871	603	10-11
11-12M	319	302	359	419	638	407	1	638	333	11-12M
Totals:	28149	28707	29249	30530	31286	29584	↑	23088	19307	

0	= 0 lane closure allowed	Segment Average Week Day Prohibited Hours	4
1	= 1 lane closure allowed	Segment Average Week Night Prohibited Hours	0
2	= 2 lane closure allowed	Segment Average Daily Prohibited Hours	4
3	= 3 lane closure allowed		

This report based on data collected between 03/06/11 and 04/24/11

Road Segment Description										
TH:	I94		Dir:	WB		Description:	From MN252 to MN100			
True Mile:	Begin	224.85	End	224.1		Lanes:	2		Signals:	NO
Data Description										
Site ID:	236				Stations:	387+388				

Allowable Lane Closure

Day Hours	MON	TUE	WED	THU	FRI	Average Weekday		SAT	SUN	Day Hours
12-01AM	238	297	289	310	348	296	1	530	561	12-01AM
01-02	157	187	192	215	249	200	1	371	413	01-02
02-03	181	124	146	180	236	173	1	398	465	02-03
03-04	128	119	109	119	147	124	1	216	249	03-04
04-05	142	140	151	149	168	150	1	154	136	04-05
05-06	467	428	433	448	425	440	1	204	140	05-06
06-07	837	843	829	874	825	841	1	329	205	06-07
07-08	1316	1338	1316	1356	1319	1329	1	547	352	07-08
08-09	1285	1299	1355	1290	1283	1302	1	795	504	08-09
09-10	1142	1118	1126	1163	1185	1146	1	996	703	09-10
10-11	1151	1113	1129	1145	1265	1160	1	1170	1017	10-11
11-12N	1244	1240	1273	1325	1513	1319	1	1383	1169	11-12N
12-01PM	1405	1407	1444	1475	1766	1499	1	1579	1325	12-01PM
01-02	1544	1570	1589	1633	1927	1653	1	1589	1532	01-02
02-03	1933	1911	2053	2075	2349	2064	0	1755	1534	02-03
03-04	2578	2544	2624	2698	2761	2641	0	1794	1590	03-04
04-05	3150	3152	3145	3158	3185	3158	0	1697	1545	04-05
05-06	3004	3096	3062	3138	2928	3045	0	1514	1390	05-06
06-07	1795	1906	1911	2016	1905	1906	0	1263	1166	06-07
07-08	1176	1212	1250	1372	1354	1272	1	1117	1052	07-08
08-09	1046	1070	1160	1215	1143	1127	1	1020	1016	08-09
09-10	973	1006	1167	1141	1156	1088	1	1058	770	09-10
10-11	623	706	795	878	996	799	1	1061	588	10-11
11-12M	443	462	538	588	788	564	1	832	404	11-12M
Totals:	27953	28282	29081	29955	31214	29297		23366	19820	

Allowable Lane Closure

0	= 0 lane closure allowed	Segment Average Week Day Prohibited Hours	4
1	= 1 lane closure allowed	Segment Average Week Night Prohibited Hours	1
2	= 2 lane closure allowed	Segment Average Daily Prohibited Hours	5
3	= 3 lane closure allowed		

This report based on data collected between 03/06/11 and 04/24/11

Road Segment Description										
TH:	I94		Dir:	EB		Description:	From MN252 to DOWLING AVE			
True Mile:	Begin	224.85	End	227.85		Lanes:	4		Signals:	NO
Data Description										
Site ID:	248				Stations:	86+87+88+89				

Day Hours	Allowable Lane Closure									Day Hours
	MON	TUE	WED	THU	FRI	Average Weekday	SAT	SUN		
12-01AM	405	437	430	471	523	453	3	834	867	12-01AM
01-02	227	255	247	263	306	259	3	552	566	01-02
02-03	195	200	188	217	256	211	3	419	453	02-03
03-04	290	292	312	302	317	302	3	322	312	03-04
04-05	722	712	704	720	726	717	3	362	294	04-05
05-06	2679	2766	2737	2724	2478	2677	2	763	513	05-06
06-07	5754	6004	5950	6014	5485	5841	0	1293	825	06-07
07-08	7682	7878	7633	7849	7247	7657	0	1647	843	07-08
08-09	5804	6206	6140	5984	5528	5932	0	2252	1373	08-09
09-10	3930	4000	4034	4079	3923	3993	1	2688	2230	09-10
10-11	2919	2930	2929	3139	3208	3025	2	2921	2589	10-11
11-12N	2693	2709	2837	2890	3095	2845	2	3086	2698	11-12N
12-01PM	2768	2817	2957	3001	3238	2956	2	3108	2957	12-01PM
01-02	2769	2811	2911	3022	3233	2949	2	3080	2856	01-02
02-03	3049	3029	3158	3226	3474	3187	2	3179	2856	02-03
03-04	3002	2994	3100	3211	3475	3156	2	3063	2783	03-04
04-05	3342	3348	3484	3659	3700	3506	2	3143	2848	04-05
05-06	3225	3279	3538	3636	3636	3462	2	3251	2561	05-06
06-07	2431	2541	2977	2728	3276	2790	2	2984	2317	06-07
07-08	1826	1837	1955	2084	2511	2042	2	2426	1913	07-08
08-09	1637	1641	1769	1808	2043	1779	3	2084	1768	08-09
09-10	1576	1639	1750	1840	2029	1767	3	2021	1603	09-10
10-11	1240	1245	1362	1475	1833	1431	3	1885	1239	10-11
11-12M	699	688	761	876	1324	869	3	1380	702	11-12M
Totals:	60857	62251	63857	65213	66858	63807		48738	39960	

Allowable Lane Closure

0	= 0 lane closure allowed
1	= 1 lane closure allowed
2	= 2 lane closure allowed
3	= 3 lane closure allowed

Segment Average Week Day Prohibited Hours	3
Segment Average Week Night Prohibited Hours	0
Segment Average Daily Prohibited Hours	3

This report based on data collected between 03/06/11 and 04/24/11

Road Segment Description											
TH:	I94			Dir:	WB		Description:	From DOWLING AVE to MN252			
True Mile:	Begin	227.85		End	224.85		Lanes:	4		Signals:	NO
Data Description											
Site ID:	249				Stations:	90+91+92+93					

Day Hours	Allowable Lane Closure									Day Hours
	MON	TUE	WED	THU	FRI	Average Weekday	↓	SAT	SUN	
12-01AM	552	657	670	762	819	692	3	1223	1275	12-01AM
01-02	352	442	437	488	578	459	3	895	987	01-02
02-03	417	314	348	431	539	410	3	987	1106	02-03
03-04	247	244	236	273	320	264	3	528	587	03-04
04-05	306	310	327	316	361	324	3	350	323	04-05
05-06	867	836	829	863	826	844	3	404	315	05-06
06-07	1798	1807	1805	1867	1709	1797	3	693	480	06-07
07-08	2539	2617	2526	2632	2544	2571	2	1089	708	07-08
08-09	2350	2385	2470	2347	2354	2381	2	1473	973	08-09
09-10	2087	2104	2089	2175	2182	2127	2	1889	1341	09-10
10-11	2148	2117	2075	2233	2423	2199	2	2233	1890	10-11
11-12N	2522	2475	2537	2607	2882	2604	2	2676	2181	11-12N
12-01PM	2847	2773	2887	2905	3466	2975	2	3094	2676	12-01PM
01-02	3122	3141	3239	3316	3802	3324	2	3204	3068	01-02
02-03	4338	4239	4405	4525	4922	4486	1	3611	3115	02-03
03-04	5762	5658	5876	6028	5992	5863	0	3674	3205	03-04
04-05	7138	6987	7180	7116	6900	7064	0	3509	3248	04-05
05-06	6546	6813	6744	6745	6158	6601	0	3160	2879	05-06
06-07	3916	4156	4274	4444	4070	4172	1	2743	2456	06-07
07-08	2726	2801	2907	3091	2966	2898	2	2413	2277	07-08
08-09	2388	2549	2762	2806	2601	2621	2	2321	2132	08-09
09-10	2192	2276	2730	2617	2584	2479	2	2318	1691	09-10
10-11	1527	1644	1898	2039	2360	1893	2	2381	1311	10-11
11-12M	1071	1132	1256	1404	1740	1320	3	1829	922	11-12M
Totals:	59752	60470	62500	64026	65092	62368	↑	48691	41141	

Allowable Lane Closure

0	= 0 lane closure allowed	Segment Average Week Day Prohibited Hours	3
1	= 1 lane closure allowed	Segment Average Week Night Prohibited Hours	0
2	= 2 lane closure allowed	Segment Average Daily Prohibited Hours	3
3	= 3 lane closure allowed		

This report based on data collected between 03/06/11 and 04/24/11

Road Segment Description										
TH:	I94		Dir:	EB		Description:	From DOWLING AVE to MN55			
True Mile:	Begin	227.85	End	230.65		Lanes:	5		Signals:	NO
Data Description										
Site ID:	257				Stations:	37+38+39+40+41+42				

Allowable Lane Closure										
Day Hours	MON	TUE	WED	THU	FRI	Average Weekday	↓	SAT	SUN	Day Hours
12-01AM	432	439	451	491	551	473	3	899	935	12-01AM
01-02	243	278	251	282	327	276	3	587	605	01-02
02-03	222	211	211	234	285	233	3	471	510	02-03
03-04	295	298	307	301	328	306	3	366	348	03-04
04-05	729	715	715	719	725	720	3	390	319	04-05
05-06	2634	2724	2659	2707	2422	2629	3	767	523	05-06
06-07	5793	6074	5996	6027	5569	5892	0	1340	877	06-07
07-08	7990	8118	7868	8193	7589	7951	0	1745	879	07-08
08-09	6318	6561	6525	6446	5918	6353	0	2418	1451	08-09
09-10	4221	4309	4346	4431	4171	4295	2	2889	2342	09-10
10-11	3115	3075	3216	3260	3348	3203	3	3067	2722	10-11
11-12N	2805	2911	2981	3090	3269	3011	3	3229	2787	11-12N
12-01PM	2955	2948	3114	3189	3375	3116	3	3243	3086	12-01PM
01-02	2939	2971	3017	3199	3417	3108	3	3225	3074	01-02
02-03	3185	3188	3292	3388	3653	3341	3	3307	2982	02-03
03-04	3144	3222	3329	3431	3654	3356	3	3174	2893	03-04
04-05	3500	3533	3740	3816	3872	3692	2	3248	2962	04-05
05-06	3404	3500	3706	3823	3864	3659	2	3363	2610	05-06
06-07	2536	2678	3152	2887	3487	2948	3	3092	2417	06-07
07-08	1916	1936	2047	2175	2597	2134	3	2541	1948	07-08
08-09	1711	1696	1830	1887	2081	1841	3	2153	1817	08-09
09-10	1603	1687	1813	1903	2113	1824	3	2091	1671	09-10
10-11	1284	1314	1444	1553	1930	1505	3	2005	1329	10-11
11-12M	725	711	791	938	1434	920	3	1486	772	11-12M
Totals:	63692	65091	66795	68365	69975	66784	↑	51092	41854	

Allowable Lane Closure

0	= 0 lane closure allowed
1	= 1 lane closure allowed
2	= 2 lane closure allowed
3	= 3 lane closure allowed

Segment Average Week Day Prohibited Hours	3
Segment Average Week Night Prohibited Hours	0
Segment Average Daily Prohibited Hours	3

This report based on data collected between 03/06/11 and 04/24/11

Road Segment Description										
TH:	I94		Dir:	WB		Description:	From MN55 to DOWLING AVE			
True Mile:	Begin	230.65	End	227.85		Lanes:	5		Signals:	NO
Data Description										
Site ID:	258				Stations:	43+44+45+46+47+48				
Allowable Lane Closure										
Day Hours	MON	TUE	WED	THU	FRI	Average Weekday	↓	SAT	SUN	Day Hours
12-01AM	618	719	714	813	914	755	3	1325	1408	12-01AM
01-02	391	457	476	530	643	499	3	973	1108	01-02
02-03	458	349	394	481	603	457	3	1099	1243	02-03
03-04	275	254	244	288	334	279	3	550	623	03-04
04-05	312	297	324	320	366	324	3	372	342	04-05
05-06	892	836	846	882	819	855	3	415	320	05-06
06-07	1905	1938	1876	1923	1799	1888	3	723	501	06-07
07-08	2693	2733	2649	2720	2610	2681	3	1100	771	07-08
08-09	2504	2484	2591	2449	2458	2497	3	1461	1008	08-09
09-10	2179	2225	2187	2277	2298	2233	3	1925	1365	09-10
10-11	2255	2283	2291	2394	2545	2353	3	2330	1977	10-11
11-12N	2592	2618	2652	2742	3018	2724	3	2781	2256	11-12N
12-01PM	2977	2919	3000	3112	3601	3122	3	3275	2791	12-01PM
01-02	3244	3241	3339	3444	3936	3441	3	3308	3102	01-02
02-03	4412	4304	4483	4624	4996	4564	2	3701	3216	02-03
03-04	5844	5741	5989	6184	6025	5956	0	3821	3323	03-04
04-05	7256	7194	7207	7130	6939	7145	0	3653	3380	04-05
05-06	6703	6897	6755	6781	6210	6669	0	3253	2996	05-06
06-07	4086	4249	4366	4621	4162	4297	2	2855	2582	06-07
07-08	2826	2970	3045	3258	3119	3043	3	2549	2376	07-08
08-09	2535	2698	2905	2967	2747	2770	3	2461	2213	08-09
09-10	2343	2436	2898	2809	2730	2643	3	2459	1777	09-10
10-11	1617	1749	2027	2136	2501	2006	3	2485	1405	10-11
11-12M	1184	1228	1367	1509	1890	1435	3	1987	990	11-12M
Totals:	62096	62812	64620	66389	67253	64634	↑	50855	43068	
Allowable Lane Closure										
0	= 0 lane closure allowed					Segment Average Week Day Prohibited Hours	3			
1	= 1 lane closure allowed					Segment Average Week Night Prohibited Hours	0			
2	= 2 lane closure allowed					Segment Average Daily Prohibited Hours	3			
3	= 3 lane closure allowed									

This report based on data collected between 03/06/11 and 04/24/11

Road Segment Description											
TH:	I94			Dir:	EB		Description:	From MN55 to I394			
True Mile:	Begin	230.65		End	231.3		Lanes:	2		Signals:	NO
Data Description											
Site ID:	141				Stations:	730+731					

Allowable Lane Closure										
Day Hours	MON	TUE	WED	THU	FRI	Average Weekday	↓	SAT	SUN	Day Hours
12-01AM	352	410	398	453	488	420	1	744	774	12-01AM
01-02	233	298	283	287	330	286	1	532	580	01-02
02-03	198	180	189	223	262	210	1	450	490	02-03
03-04	240	236	244	255	289	253	1	333	332	03-04
04-05	505	484	485	498	502	495	1	338	294	04-05
05-06	1489	1506	1480	1502	1358	1467	1	532	388	05-06
06-07	3110	3261	3114	3256	3015	3151	0	935	632	06-07
07-08	3501	3507	3401	3547	3523	3495	0	1295	688	07-08
08-09	3185	3272	3213	3213	3158	3208	0	1755	1062	08-09
09-10	2803	2861	2842	2921	2882	2862	0	2219	1648	09-10
10-11	2443	2430	2487	2533	2758	2530	0	2422	2128	10-11
11-12N	2389	2407	2506	2510	2802	2523	0	2656	2291	11-12N
12-01PM	2541	2564	2619	2670	2950	2669	0	2911	2576	12-01PM
01-02	2521	2595	2647	2753	2995	2702	0	2830	2827	01-02
02-03	2896	2957	3004	3115	3292	3052	0	2909	2712	02-03
03-04	3157	3152	3223	3271	3409	3242	0	2801	2587	03-04
04-05	3407	3452	3465	3455	3399	3435	0	2703	2537	04-05
05-06	3229	3265	3362	3302	3257	3283	0	2593	2335	05-06
06-07	2326	2449	2535	2649	2858	2563	0	2474	2063	06-07
07-08	1670	1755	1817	1897	2118	1851	0	1977	1714	07-08
08-09	1541	1556	1681	1735	1828	1668	1	1821	1613	08-09
09-10	1344	1429	1553	1605	1712	1528	1	1700	1391	09-10
10-11	1100	1118	1240	1298	1585	1268	1	1589	1034	10-11
11-12M	674	685	765	819	1145	817	1	1180	632	11-12M
Totals:	46848	47823	48548	49761	51908	48978	↑	41692	35321	

Allowable Lane Closure

0	= 0 lane closure allowed	Segment Average Week Day Prohibited Hours	12
1	= 1 lane closure allowed	Segment Average Week Night Prohibited Hours	2
2	= 2 lane closure allowed	Segment Average Daily Prohibited Hours	14
3	= 3 lane closure allowed		

This report based on data collected between 03/06/11 and 04/24/11

Road Segment Description											
TH:	I94			Dir:	WB		Description:	From I394 to MN55			
True Mile:	Begin	231.3		End	230.65		Lanes:	3		Signals:	NO
Data Description											
Site ID:	122				Stations:	617+618+619+620					

Allowable Lane Closure										
Day Hours	MON	TUE	WED	THU	FRI	Average Weekday	↓	SAT	SUN	Day Hours
12-01AM	495	547	538	606	634	564	2	887	935	12-01AM
01-02	262	304	314	337	419	327	2	612	657	01-02
02-03	238	211	250	285	326	262	2	556	577	02-03
03-04	192	199	202	214	256	212	2	330	347	03-04
04-05	325	312	327	334	368	333	2	285	240	04-05
05-06	1005	1005	1005	1030	977	1004	2	383	273	05-06
06-07	1892	1942	1912	1959	1863	1914	1	584	372	06-07
07-08	2488	2564	2463	2633	2519	2533	1	1000	644	07-08
08-09	2360	2420	2419	2363	2329	2378	1	1399	909	08-09
09-10	2140	2169	2197	2264	2192	2192	1	1807	1315	09-10
10-11	2056	2059	2102	2157	2352	2145	1	2100	1818	10-11
11-12N	2230	2281	2255	2347	2601	2343	1	2373	2010	11-12N
12-01PM	2496	2481	2537	2638	3073	2645	1	2759	2377	12-01PM
01-02	2702	2651	2676	2828	3160	2803	1	2794	2591	01-02
02-03	3093	3026	3194	3245	3281	3168	1	3004	2670	02-03
03-04	3339	3227	3326	3288	3295	3295	1	3115	2787	03-04
04-05	3269	3211	3225	3256	3204	3233	1	3100	2734	04-05
05-06	3111	3064	3073	3144	3092	3097	1	2860	2534	05-06
06-07	2598	2639	2815	2871	2874	2759	1	2522	2271	06-07
07-08	2095	2179	2196	2377	2484	2266	1	2295	2192	07-08
08-09	1905	2044	2103	2197	2202	2090	1	2101	1900	08-09
09-10	1865	1985	2074	2185	2235	2069	1	2123	1609	09-10
10-11	1257	1363	1401	1560	1905	1497	2	1962	1175	10-11
11-12M	884	915	998	1078	1419	1059	2	1541	840	11-12M
Totals:	44293	44794	45597	47192	49055	46186	↑	42486	35773	

Allowable Lane Closure

0	= 0 lane closure allowed	Segment Average Week Day Prohibited Hours	0
1	= 1 lane closure allowed	Segment Average Week Night Prohibited Hours	0
2	= 2 lane closure allowed	Segment Average Daily Prohibited Hours	0
3	= 3 lane closure allowed		

This report based on data collected between 03/06/11 and 04/24/11

Road Segment Description											
TH:	I94			Dir:	EB		Description:	From I394 to I35W			
True Mile:	Begin	231.3		End	232.95		Lanes:	3		Signals:	NO
Data Description											
Site ID:	103				Stations:	407+408+409					

Allowable Lane Closure										
Day Hours	MON	TUE	WED	THU	FRI	Average Weekday	↓	SAT	SUN	Day Hours
12-01AM	537	652	667	720	804	676	2	1222	1308	12-01AM
01-02	323	462	464	471	525	449	2	841	907	01-02
02-03	279	372	384	422	483	388	2	693	729	02-03
03-04	345	360	381	391	422	380	2	476	454	03-04
04-05	746	737	719	746	743	738	2	471	403	04-05
05-06	2333	2324	2308	2322	2133	2284	1	783	532	05-06
06-07	5219	5439	5255	5448	5062	5284	0	1523	1017	06-07
07-08	5614	5720	5615	5906	5888	5748	0	2333	1208	07-08
08-09	5245	5479	5354	5485	5535	5419	0	3351	1869	08-09
09-10	5099	5127	5284	5338	5307	5231	0	4063	2910	09-10
10-11	4532	4454	4641	4843	5163	4726	0	4413	3813	10-11
11-12N	4480	4579	4600	4783	5174	4723	0	4881	4245	11-12N
12-01PM	4646	4798	4887	4976	5277	4917	0	5205	4768	12-01PM
01-02	4609	4676	4861	4979	5256	4876	0	5130	4990	01-02
02-03	5054	5098	5271	5323	5494	5248	0	5205	4710	02-03
03-04	5443	5405	5509	5598	5664	5524	0	4924	4535	03-04
04-05	5787	5787	5804	5742	5616	5747	0	4867	4575	04-05
05-06	5545	5553	5577	5468	5427	5514	0	4816	4111	05-06
06-07	4319	4525	4631	4836	4992	4660	0	4382	3646	06-07
07-08	3159	3343	3497	3551	3857	3481	1	3502	2990	07-08
08-09	2811	2976	3134	3224	3209	3071	1	3062	2699	08-09
09-10	2466	2660	2877	2919	3033	2791	1	2898	2335	09-10
10-11	1930	1991	2150	2316	2716	2220	1	2704	1720	10-11
11-12M	1163	1209	1329	1413	1933	1409	2	1990	1006	11-12M
Totals:	81681	83720	85195	87214	89708	85503	↑	73730	61476	

Allowable Lane Closure

0	= 0 lane closure allowed	Segment Average Week Day Prohibited Hours	12
1	= 1 lane closure allowed	Segment Average Week Night Prohibited Hours	1
2	= 2 lane closure allowed	Segment Average Daily Prohibited Hours	13
3	= 3 lane closure allowed		

This report based on data collected between 03/06/11 and 04/24/11

Road Segment Description											
TH:	I94			Dir:	WB		Description:	From I35W to I394			
True Mile:	Begin	232.95		End	231.3		Lanes:	3		Signals:	NO
Data Description											
Site ID:	93				Stations:	399+400+401					

Allowable Lane Closure										
Day Hours	MON	TUE	WED	THU	FRI	Average Weekday	↓	SAT	SUN	Day Hours
12-01AM	718	811	817	899	992	847	2	1407	1522	12-01AM
01-02	392	454	459	513	632	490	2	937	1037	01-02
02-03	338	329	370	421	478	387	2	829	921	02-03
03-04	296	310	319	343	400	333	2	496	506	03-04
04-05	592	606	629	636	614	615	2	438	335	04-05
05-06	1831	1845	1844	1868	1757	1829	1	622	416	05-06
06-07	3877	3968	3966	4019	3809	3928	0	1006	660	06-07
07-08	5432	5595	5385	5708	5454	5515	0	1832	1149	07-08
08-09	4997	5027	5046	5039	4921	5006	0	2606	1585	08-09
09-10	4180	4265	4306	4411	4324	4297	0	3327	2298	09-10
10-11	3800	3902	3976	4018	4319	4003	0	3799	3211	10-11
11-12N	4149	4305	4286	4420	4850	4402	0	4403	3672	11-12N
12-01PM	4587	4577	4641	4843	5534	4836	0	4997	4330	12-01PM
01-02	4848	4863	4958	5197	5712	5116	0	5091	4526	01-02
02-03	5581	5521	5788	5856	5826	5714	0	5223	4596	02-03
03-04	5920	5769	5919	5871	5779	5851	0	5407	4769	03-04
04-05	5831	5747	5860	5889	5778	5821	0	5437	4881	04-05
05-06	5723	5602	5702	5839	5719	5717	0	4994	4452	05-06
06-07	4759	5044	5110	5274	5057	5049	0	4278	3787	06-07
07-08	3727	3922	4050	4225	4225	4030	0	3776	3626	07-08
08-09	3385	3664	3808	3927	3637	3684	0	3376	3283	08-09
09-10	3253	3566	3677	3917	3666	3616	0	3521	2603	09-10
10-11	2041	2245	2317	2618	3148	2474	1	3339	1892	10-11
11-12M	1330	1384	1552	1710	2213	1638	2	2518	1242	11-12M
Totals:	81581	83317	84779	87454	88839	85194	↑	73653	61294	

Allowable Lane Closure

0	= 0 lane closure allowed	Segment Average Week Day Prohibited Hours	12
1	= 1 lane closure allowed	Segment Average Week Night Prohibited Hours	3
2	= 2 lane closure allowed	Segment Average Daily Prohibited Hours	15
3	= 3 lane closure allowed		

This report based on data collected between 03/06/11 and 04/24/11

Road Segment Description											
TH:	I94			Dir:	EB		Description:	From I35W to MN280			
True Mile:	Begin	232.95		End	236.4		Lanes:	3		Signals:	NO
Data Description											
Site ID:	775				Stations:	3161+3162+3163+6561					

Allowable Lane Closure										
Day Hours	MON	TUE	WED	THU	FRI	Average Weekday	↓	SAT	SUN	Day Hours
12-01AM	633	739	821	867	990	810	2	1541	1663	12-01AM
01-02	415	458	508	548	675	520	2	1173	1319	01-02
02-03	454	386	390	478	654	472	2	1144	1296	02-03
03-04	281	246	262	293	351	287	2	559	616	03-04
04-05	326	306	326	356	377	338	2	353	344	04-05
05-06	1054	1034	1049	1035	984	1031	2	435	316	05-06
06-07	2963	3065	3032	3117	2872	3010	1	950	609	06-07
07-08	4991	5196	5127	5361	5161	5167	0	1823	1027	07-08
08-09	5037	5225	5330	5213	5165	5194	0	2857	1482	08-09
09-10	4421	4597	4732	4890	4742	4676	0	3420	2343	09-10
10-11	4088	4078	4264	4419	4705	4310	0	3824	3125	10-11
11-12N	4248	4368	4425	4883	5054	4596	0	4372	3716	11-12N
12-01PM	4584	4711	4826	5080	5467	4933	0	4963	4435	12-01PM
01-02	4586	4750	4910	5081	5511	4967	0	4797	4444	01-02
02-03	5390	5430	5569	5972	6055	5683	0	4774	4315	02-03
03-04	6042	6130	6313	6427	6478	6278	0	4809	4441	03-04
04-05	6713	6653	6632	6558	6365	6584	0	4728	4521	04-05
05-06	6304	6441	6442	6359	6313	6371	0	4524	3855	05-06
06-07	4666	5158	5221	5644	5377	5213	0	4101	3122	06-07
07-08	3354	3653	3807	3904	3952	3734	0	3399	2793	07-08
08-09	3028	3109	3420	3595	3109	3252	1	2869	2519	08-09
09-10	2775	2933	3318	3376	3229	3126	1	2984	2243	09-10
10-11	1889	2017	2271	2531	2984	2338	1	3068	1721	10-11
11-12M	1255	1328	1474	1669	2284	1602	2	2307	1135	11-12M
Totals:	79492	82006	84462	87647	88849	84491	↑	69768	57393	

Allowable Lane Closure

0	= 0 lane closure allowed	Segment Average Week Day Prohibited Hours	11
1	= 1 lane closure allowed	Segment Average Week Night Prohibited Hours	2
2	= 2 lane closure allowed	Segment Average Daily Prohibited Hours	13
3	= 3 lane closure allowed		

This report based on data collected between 03/06/11 and 04/24/11

Road Segment Description										
TH:	I94		Dir:	WB		Description:	From MN280 to I35W			
True Mile:	Begin	236.4	End	233.7		Lanes:	3		Signals:	NO
Data Description										
Site ID:	785					Stations:	3200+3201+3202+6563			

Allowable Lane Closure										
Day Hours	MON	TUE	WED	THU	FRI	Average Weekday	↓	SAT	SUN	Day Hours
12-01AM	609	599	648	715	850	684	2	1284	1578	12-01AM
01-02	359	349	358	403	521	398	2	962	1073	01-02
02-03	274	269	285	347	432	321	2	743	815	02-03
03-04	276	272	279	296	328	290	2	421	457	03-04
04-05	571	578	579	598	601	585	2	363	297	04-05
05-06	1785	1823	1853	1829	1690	1796	2	545	400	05-06
06-07	4474	4678	4570	4673	4360	4551	0	1095	749	06-07
07-08	6613	6812	6602	6701	6560	6658	0	1931	1018	07-08
08-09	6198	6287	6475	6430	6017	6281	0	2741	1665	08-09
09-10	4861	5192	5092	5302	5071	5103	0	3436	2407	09-10
10-11	4178	4376	4432	4488	4646	4424	0	3815	3228	10-11
11-12N	4285	4597	4670	4883	5153	4717	0	4404	3597	11-12N
12-01PM	4568	4747	4875	5052	5495	4947	0	4925	4129	12-01PM
01-02	4590	4812	4953	5134	5481	4994	0	4882	4272	01-02
02-03	4965	5088	5227	5484	5818	5316	0	4974	4164	02-03
03-04	5219	5358	5508	5560	5375	5404	0	4902	4238	03-04
04-05	5085	4930	5086	4904	5002	5001	0	4927	4305	04-05
05-06	4652	4769	4879	4912	4893	4821	0	4856	4014	05-06
06-07	4015	4163	4623	4497	4719	4403	0	4434	3723	06-07
07-08	3185	3312	3452	3730	3874	3510	1	3689	3275	07-08
08-09	2919	3178	3356	3545	3322	3264	1	3103	2897	08-09
09-10	2799	3146	3257	3391	3443	3207	1	3324	2287	09-10
10-11	1738	2000	2059	2607	3206	2322	1	3565	1793	10-11
11-12M	995	1112	1187	1573	2208	1415	2	2630	1130	11-12M
Totals:	79207	82440	84299	87046	89059	84410	↑	71946	57503	

Allowable Lane Closure

0	= 0 lane closure allowed	Segment Average Week Day Prohibited Hours	12
1	= 1 lane closure allowed	Segment Average Week Night Prohibited Hours	1
2	= 2 lane closure allowed	Segment Average Daily Prohibited Hours	13
3	= 3 lane closure allowed		

This report based on data collected between 03/06/11 and 04/24/11

Road Segment Description										
TH:	I94		Dir:	EB		Description:	From MN280 to MARION ST			
True Mile:	Begin	236.4	End	241.15		Lanes:	4		Signals:	NO
Data Description										
Site ID:	777					Stations:	3171+3172+3173+3174			

Allowable Lane Closure										
Day Hours	MON	TUE	WED	THU	FRI	Average Weekday	↓	SAT	SUN	Day Hours
12-01AM	597	750	829	836	963	795	3	1351	1438	12-01AM
01-02	374	465	506	538	628	502	3	1021	1120	01-02
02-03	392	408	425	496	611	466	3	975	1073	02-03
03-04	271	249	278	299	366	292	3	538	566	03-04
04-05	305	298	307	332	350	318	3	363	330	04-05
05-06	902	881	919	905	851	891	3	423	307	05-06
06-07	2929	3021	2950	3070	2767	2947	2	952	646	06-07
07-08	5474	5692	5636	5767	5386	5591	1	1600	1041	07-08
08-09	5290	5535	5474	5457	5241	5399	1	2456	1496	08-09
09-10	4176	4377	4380	4524	4445	4380	1	3123	2272	09-10
10-11	3828	3826	3956	4262	4445	4063	1	3692	2922	10-11
11-12N	4110	4216	4245	4587	4823	4396	1	4173	3288	11-12N
12-01PM	4384	4492	4490	4763	5224	4671	1	4634	4074	12-01PM
01-02	4414	4533	4676	4906	5391	4784	1	4439	4193	01-02
02-03	5396	5465	5578	5929	6194	5712	0	4563	4201	02-03
03-04	6180	6144	6455	6668	6544	6398	0	4659	4179	03-04
04-05	6417	6358	6326	6415	6334	6370	0	4613	4201	04-05
05-06	5936	5934	5985	5987	6008	5970	0	4400	3481	05-06
06-07	4396	4950	4889	5330	5242	4961	1	3961	2894	06-07
07-08	3171	3404	3501	3741	3718	3507	2	3178	2475	07-08
08-09	2743	2909	3168	3292	2915	3005	2	2618	2252	08-09
09-10	2592	2709	3078	3131	3027	2907	2	2709	1888	09-10
10-11	1775	1909	2121	2323	2748	2175	2	2736	1544	10-11
11-12M	1182	1251	1380	1567	2032	1482	3	2007	996	11-12M
Totals:	77228	79768	81547	85120	86248	81982	↑	65179	52871	

Allowable Lane Closure

0	= 0 lane closure allowed	Segment Average Week Day Prohibited Hours	4
1	= 1 lane closure allowed	Segment Average Week Night Prohibited Hours	0
2	= 2 lane closure allowed	Segment Average Daily Prohibited Hours	4
3	= 3 lane closure allowed		

This report based on data collected between 03/06/11 and 04/24/11

Road Segment Description											
TH:	I94			Dir:	WB		Description:	From MARION ST to MN280			
True Mile:	Begin	241.15		End	236.4		Lanes:	4		Signals:	NO
Data Description											
Site ID:	787				Stations:	3212+3213+3214+3215+6982					

Allowable Lane Closure										
Day Hours	MON	TUE	WED	THU	FRI	Average Weekday	↓	SAT	SUN	Day Hours
12-01AM	530	532	555	583	705	581	3	1133	1348	12-01AM
01-02	305	302	327	354	429	343	3	769	891	01-02
02-03	254	250	256	267	380	281	3	583	646	02-03
03-04	285	297	306	313	340	308	3	369	369	03-04
04-05	700	702	706	707	696	702	3	349	262	04-05
05-06	2392	2458	2417	2426	2213	2381	2	625	429	05-06
06-07	4876	5084	4909	5061	4740	4934	1	1078	658	06-07
07-08	6377	6431	6260	6408	6268	6349	0	1895	924	07-08
08-09	5500	5711	5770	5626	5600	5641	0	2632	1470	08-09
09-10	4799	4859	5000	5066	4937	4932	1	3315	2298	09-10
10-11	4118	4124	4268	4341	4406	4251	1	3580	3039	10-11
11-12N	4068	4322	4403	4611	4785	4438	1	3978	3416	11-12N
12-01PM	4474	4556	4607	4751	5092	4696	1	4466	3864	12-01PM
01-02	4392	4617	4641	4971	5254	4775	1	4433	3976	01-02
02-03	4817	4820	4992	5135	5537	5060	1	4411	3829	02-03
03-04	5186	5306	5398	5539	5570	5400	1	4483	3908	03-04
04-05	5553	5719	5844	5829	5671	5723	0	4447	4002	04-05
05-06	5166	5279	5482	5564	5291	5356	1	4266	3771	05-06
06-07	3841	3959	4348	4385	4353	4177	1	3850	3417	06-07
07-08	2902	2958	3054	3274	3514	3140	2	3219	3245	07-08
08-09	2552	2753	2873	3121	3003	2860	2	2757	2623	08-09
09-10	2280	2617	2684	2918	3034	2706	2	2919	2137	09-10
10-11	1540	1777	1799	2478	2783	2075	2	3352	1625	10-11
11-12M	901	1003	1078	1363	1937	1256	3	2349	998	11-12M
Totals:	77800	80430	81972	85084	86531	82363	↑	65254	53137	

Allowable Lane Closure

0	= 0 lane closure allowed	Segment Average Week Day Prohibited Hours	3
1	= 1 lane closure allowed	Segment Average Week Night Prohibited Hours	0
2	= 2 lane closure allowed	Segment Average Daily Prohibited Hours	3
3	= 3 lane closure allowed		

This report based on data collected between 03/06/11 and 04/24/11

Road Segment Description											
TH:	I94			Dir:	EB		Description:	From MARION ST to I35E			
True Mile:	Begin	241.15		End	242.2		Lanes:	5		Signals:	NO
Data Description											
Site ID:	620/509				Stations:	2373+2374+1891+1892+1893+1894					

Allowable Lane Closure										
Day Hours	MON	TUE	WED	THU	FRI	Average Weekday	↓	SAT	SUN	Day Hours
12-01AM	848	1145	1214	1285	1419	1182	3	1899	1857	12-01AM
01-02	539	661	733	790	850	714	3	1360	1429	01-02
02-03	488	567	626	693	799	634	3	1185	1251	02-03
03-04	386	380	398	429	504	419	3	724	722	03-04
04-05	485	488	503	499	550	505	3	545	465	04-05
05-06	1325	1330	1356	1327	1288	1325	3	680	494	05-06
06-07	3784	3879	3853	3953	3524	3798	2	1327	843	06-07
07-08	6389	6551	6492	6513	6282	6445	0	2268	1496	07-08
08-09	6015	6164	6266	6120	5993	6111	0	3172	1952	08-09
09-10	5079	5121	5172	5363	5243	5195	2	3985	2715	09-10
10-11	4739	4645	4798	5045	5386	4923	2	4755	3874	10-11
11-12N	5284	5260	5318	5626	6137	5525	2	5414	4543	11-12N
12-01PM	5846	5870	5955	6296	7020	6197	0	6129	5479	12-01PM
01-02	6110	6208	6440	6641	7351	6550	0	6162	5770	01-02
02-03	7848	7774	8094	8323	8974	8202	0	6289	5777	02-03
03-04	8984	8548	9189	8976	9027	8945	0	6623	6001	03-04
04-05	8507	8287	8519	8301	8200	8363	0	6557	5780	04-05
05-06	8019	7863	7928	7828	8062	7940	0	5804	5162	05-06
06-07	6471	6822	6870	7337	7078	6915	0	5030	4398	06-07
07-08	4856	5054	5182	5438	5244	5155	2	4317	3935	07-08
08-09	4370	4639	4960	5072	4526	4713	2	4045	3505	08-09
09-10	3884	4212	4433	4673	4433	4327	2	3896	2772	09-10
10-11	2638	2763	2997	3402	3913	3143	3	3890	2156	10-11
11-12M	1900	2020	2159	2410	2995	2297	3	2914	1564	11-12M
Totals:	104789	106247	109450	112336	114792	109523	↑	88964	73934	

Allowable Lane Closure

0	= 0 lane closure allowed	Segment Average Week Day Prohibited Hours	8
1	= 1 lane closure allowed	Segment Average Week Night Prohibited Hours	1
2	= 2 lane closure allowed	Segment Average Daily Prohibited Hours	9
3	= 3 lane closure allowed		

This report based on data collected between 03/06/11 and 04/24/11

Road Segment Description											
TH:	I94			Dir:	WB		Description:	From I35E to MARION ST			
True Mile:	Begin	242.2		End	241.15		Lanes:	5		Signals:	NO
Data Description											
Site ID:	500/644				Stations:	2490+2491+2492+1890+2480+2481					

Allowable Lane Closure										
Day Hours	MON	TUE	WED	THU	FRI	Average Weekday	↓	SAT	SUN	Day Hours
12-01AM	653	637	685	713	770	691	3	1275	1364	12-01AM
01-02	357	399	401	442	501	420	3	830	852	01-02
02-03	339	333	326	377	460	367	3	653	690	02-03
03-04	465	467	485	490	518	485	3	551	506	03-04
04-05	1183	1171	1190	1195	1152	1178	3	581	442	04-05
05-06	3830	3947	3867	3890	3483	3803	2	1084	786	05-06
06-07	7275	7369	7263	7378	6972	7251	0	1758	1139	06-07
07-08	8571	8791	8485	8763	8479	8618	0	2901	1512	07-08
08-09	7445	7484	7737	7640	7495	7560	0	4039	2271	08-09
09-10	6580	6482	6746	6868	6722	6679	0	4951	3693	09-10
10-11	5422	5565	5560	5805	6042	5679	0	5352	4636	10-11
11-12N	5474	5766	5706	6156	6399	5900	0	5979	4919	11-12N
12-01PM	5911	5908	5990	6203	6736	6149	0	6300	5653	12-01PM
01-02	5706	5885	6006	6243	6737	6115	0	6164	5688	01-02
02-03	6237	6245	6473	6773	6923	6530	0	5982	5482	02-03
03-04	6753	6631	6886	7117	7224	6922	0	5816	5534	03-04
04-05	7351	7438	7685	7598	7609	7536	0	5988	5695	04-05
05-06	7113	7198	7556	7517	7189	7314	0	5821	5154	05-06
06-07	5197	5232	5681	5667	6186	5593	2	5198	4452	06-07
07-08	3675	3695	3951	4099	4553	3994	2	4223	3777	07-08
08-09	3237	3336	3518	3685	3712	3497	3	3538	3349	08-09
09-10	2941	3080	3255	3470	3629	3275	3	3572	2706	09-10
10-11	2046	2129	2298	2614	3130	2443	3	3194	2110	10-11
11-12M	1133	1181	1241	1480	2068	1420	3	2282	1187	11-12M
Totals:	104889	106362	108987	112179	114684	109420	↑	88026	73592	

Allowable Lane Closure

0	= 0 lane closure allowed	Segment Average Week Day Prohibited Hours	11
1	= 1 lane closure allowed	Segment Average Week Night Prohibited Hours	1
2	= 2 lane closure allowed	Segment Average Daily Prohibited Hours	12
3	= 3 lane closure allowed		

This report based on data collected between 03/06/11 and 04/24/11

Road Segment Description										
TH:	I94		Dir:	EB		Description:	From I35E to MOUNDS BLVD			
True Mile:	Begin	242.2	End	243.3		Lanes:	3		Signals:	NO
Data Description										
Site ID:	780					Stations:	3188+3189+3190+3197+3198			

Allowable Lane Closure										
Day Hours	MON	TUE	WED	THU	FRI	Average Weekday	↓	SAT	SUN	Day Hours
12-01AM	590	775	796	860	953	795	2	1335	1295	12-01AM
01-02	362	479	531	548	622	508	2	962	1042	01-02
02-03	324	410	448	485	588	451	2	866	939	02-03
03-04	274	280	299	313	353	304	2	520	534	03-04
04-05	347	355	362	395	407	373	2	406	354	04-05
05-06	952	959	951	950	875	937	2	498	352	05-06
06-07	2256	2328	2284	2279	2194	2268	1	924	593	06-07
07-08	3624	3661	3599	3638	3473	3599	1	1480	987	07-08
08-09	3454	3447	3582	3526	3611	3524	1	2178	1368	08-09
09-10	3045	2993	3088	3174	3232	3106	1	2574	1868	09-10
10-11	2915	2828	2849	3109	3295	2999	1	3103	2653	10-11
11-12N	3282	3225	3267	3468	3937	3436	1	3601	3227	11-12N
12-01PM	3681	3643	3662	3972	4494	3890	0	4133	3872	12-01PM
01-02	3867	3824	3900	4169	4732	4098	0	4081	4128	01-02
02-03	4923	4957	5071	5307	5801	5212	0	4309	3957	02-03
03-04	6448	6236	6325	6426	6548	6396	0	4452	4096	03-04
04-05	6874	6876	6749	6831	6712	6808	0	4324	3900	04-05
05-06	6575	6448	6432	6579	6407	6488	0	3913	3517	05-06
06-07	4536	4812	4630	5323	4941	4848	0	3368	3065	06-07
07-08	3249	3526	3510	3764	3608	3531	1	2957	2791	07-08
08-09	2997	3147	3318	3474	3195	3226	1	2850	2498	08-09
09-10	2706	2848	3066	3288	3062	2994	1	2766	1967	09-10
10-11	1795	1928	2117	2387	2719	2189	1	2720	1526	10-11
11-12M	1332	1415	1486	1633	2050	1583	2	2039	1109	11-12M
Totals:	70401	71394	72315	75891	77804	73561	↑	60355	51631	

Allowable Lane Closure

0	= 0 lane closure allowed	Segment Average Week Day Prohibited Hours	7
1	= 1 lane closure allowed	Segment Average Week Night Prohibited Hours	1
2	= 2 lane closure allowed	Segment Average Daily Prohibited Hours	8
3	= 3 lane closure allowed		

This report based on data collected between 03/06/11 and 04/24/11

Road Segment Description											
TH:	I94			Dir:	WB		Description:	From MOUNDS BLVD to I35E			
True Mile:	Begin	243.3		End	242.2		Lanes:	3		Signals:	NO
Data Description											
Site ID:	791				Stations:	3234+3235+3236+3244					

Day Hours	Allowable Lane Closure									Day Hours
	MON	TUE	WED	THU	FRI	Average Weekday	SAT	SUN		
12-01AM	409	376	401	455	478	424	2	753	776	12-01AM
01-02	262	249	251	284	313	272	2	532	523	01-02
02-03	223	217	223	243	293	240	2	403	415	02-03
03-04	306	304	317	338	336	320	2	333	304	03-04
04-05	740	757	752	747	748	749	2	369	280	04-05
05-06	2551	2676	2674	2636	2378	2583	1	707	470	05-06
06-07	5272	5384	5287	5350	5122	5283	0	1281	842	06-07
07-08	5461	5568	5312	5609	5579	5506	0	1828	984	07-08
08-09	4757	4843	4836	4993	4828	4851	0	2559	1510	08-09
09-10	3956	4022	4102	4132	3951	4032	0	3134	2300	09-10
10-11	3101	3143	3217	3303	3465	3245	1	3324	2954	10-11
11-12N	3086	3182	3202	3424	3614	3301	1	3645	3041	11-12N
12-01PM	3249	3258	3381	3361	3770	3404	1	3828	3389	12-01PM
01-02	3298	3310	3394	3426	3797	3445	1	3664	3467	01-02
02-03	3698	3623	3769	3811	4100	3800	0	3645	3452	02-03
03-04	3719	3577	3835	3917	4043	3818	0	3523	3331	03-04
04-05	3817	3868	3960	3980	4070	3939	0	3586	3405	04-05
05-06	3740	3840	4004	4097	3922	3920	0	3521	3101	05-06
06-07	2997	3016	3347	3297	3639	3259	1	3146	2821	06-07
07-08	2218	2216	2337	2415	2759	2389	1	2566	2393	07-08
08-09	2006	2029	2084	2235	2233	2117	1	2182	2082	08-09
09-10	1763	1827	1930	2077	2147	1949	1	2134	1788	09-10
10-11	1295	1299	1397	1546	1914	1490	2	1885	1393	10-11
11-12M	680	686	708	849	1215	827	2	1265	759	11-12M
Totals:	62599	63264	64712	66519	68708	65160		53810	45775	

Allowable Lane Closure

0	= 0 lane closure allowed
1	= 1 lane closure allowed
2	= 2 lane closure allowed
3	= 3 lane closure allowed

Segment Average Week Day Prohibited Hours	8
Segment Average Week Night Prohibited Hours	0
Segment Average Daily Prohibited Hours	9

This report based on data collected between 03/06/11 and 04/24/11

Road Segment Description										
TH:	I94		Dir:	EB		Description:	From MOUNDS BLVD to MCKNIGHT RD			
True Mile:	Begin	243.3	End	246.55		Lanes:	3		Signals:	NO
Data Description										
Site ID:	1045				Stations:	5055+5056+5057+5035				

Allowable Lane Closure										
Day Hours	MON	TUE	WED	THU	FRI	Average Weekday	↓	SAT	SUN	Day Hours
12-01AM	258	339	348	393	444	356	2	641	652	12-01AM
01-02	152	213	219	232	271	217	2	446	462	01-02
02-03	126	164	173	198	238	180	2	361	398	02-03
03-04	122	128	141	145	166	140	2	232	232	03-04
04-05	177	176	188	194	211	189	2	193	156	04-05
05-06	473	476	462	474	451	467	2	252	164	05-06
06-07	1134	1152	1140	1148	1100	1135	2	481	308	06-07
07-08	2036	2040	2029	2035	2011	2030	1	912	570	07-08
08-09	1956	1990	1964	2003	2060	1994	1	1317	742	08-09
09-10	1740	1750	1779	1817	1922	1802	1	1593	1192	09-10
10-11	1756	1711	1713	1807	2017	1801	1	1993	1686	10-11
11-12N	1933	1928	1984	2040	2429	2063	1	2264	2143	11-12N
12-01PM	2175	2164	2179	2415	2871	2361	1	2509	2483	12-01PM
01-02	2286	2260	2343	2501	2968	2472	1	2541	2567	01-02
02-03	2999	2958	3042	3137	3718	3171	1	2578	2533	02-03
03-04	4172	4041	4199	4275	4466	4230	0	2712	2566	03-04
04-05	4868	4869	4820	4797	4875	4846	0	2616	2482	04-05
05-06	4643	4709	4634	4785	4628	4679	0	2341	2078	05-06
06-07	2927	3127	3017	3503	3163	3147	1	1966	1764	06-07
07-08	1926	2042	2114	2187	2185	2090	1	1719	1667	07-08
08-09	1654	1734	1858	1920	1777	1788	2	1524	1306	08-09
09-10	1420	1570	1653	1886	1702	1646	2	1488	1030	09-10
10-11	851	961	1062	1270	1474	1123	2	1522	700	10-11
11-12M	631	680	741	839	1059	790	2	1095	522	11-12M
Totals:	42412	43176	43795	45995	48202	44716	↑	35291	30397	

Allowable Lane Closure

0	= 0 lane closure allowed	Segment Average Week Day Prohibited Hours	3
1	= 1 lane closure allowed	Segment Average Week Night Prohibited Hours	0
2	= 2 lane closure allowed	Segment Average Daily Prohibited Hours	3
3	= 3 lane closure allowed		

This report based on data collected between 03/06/11 and 04/24/11

Road Segment Description											
TH:	I94			Dir:	WB		Description:	From MCKNIGHT RD to MOUNDS BLVD			
True Mile:	Begin	246.55		End	243.3		Lanes:	3		Signals:	NO
Data Description											
Site ID:	792				Stations:	3238+3239+3240+3241+3242					

Day Hours	Allowable Lane Closure									Day Hours
	MON	TUE	WED	THU	FRI	Average Weekday	SAT	SUN		
12-01AM	405	363	375	429	457	406	2	716	743	12-01AM
01-02	234	242	243	267	305	258	2	499	482	01-02
02-03	210	210	218	225	266	226	2	370	389	02-03
03-04	283	276	299	309	323	298	2	305	293	03-04
04-05	737	757	760	746	763	752	2	359	266	04-05
05-06	2795	2940	2943	2905	2601	2836	1	709	489	05-06
06-07	6667	6870	6785	6819	6455	6719	0	1429	924	06-07
07-08	7529	7686	7384	7499	7644	7548	0	1942	1069	07-08
08-09	6302	6705	6393	6684	6158	6448	0	2748	1579	08-09
09-10	4590	4690	4608	4643	4600	4626	0	3268	2415	09-10
10-11	3444	3432	3551	3693	3833	3590	1	3530	3065	10-11
11-12N	3363	3442	3524	3738	3996	3612	0	3868	3261	11-12N
12-01PM	3561	3502	3672	3708	4112	3711	0	3947	3683	12-01PM
01-02	3502	3576	3620	3665	4207	3714	0	3904	3617	01-02
02-03	3882	3890	3957	4178	4396	4060	0	3908	3600	02-03
03-04	3954	3831	3984	4096	4341	4041	0	3712	3578	03-04
04-05	4127	4261	4316	4449	4581	4347	0	3884	3656	04-05
05-06	4102	4273	4424	4541	4437	4355	0	3841	3251	05-06
06-07	3163	3272	3546	3565	3915	3492	1	3434	2892	06-07
07-08	2185	2204	2317	2454	2852	2402	1	2661	2402	07-08
08-09	1834	1904	1965	2137	2224	2013	1	2196	2045	08-09
09-10	1649	1730	1738	1968	2114	1840	1	2126	1726	09-10
10-11	1287	1280	1341	1541	1906	1471	2	1892	1375	10-11
11-12M	670	663	678	839	1154	801	2	1234	721	11-12M
Totals:	70470	71992	72636	75093	77634	73565		56477	47515	

Allowable Lane Closure



0	= 0 lane closure allowed	Segment Average Week Day Prohibited Hours	10
1	= 1 lane closure allowed	Segment Average Week Night Prohibited Hours	0
2	= 2 lane closure allowed	Segment Average Daily Prohibited Hours	10
3	= 3 lane closure allowed		

This report based on data collected between 03/06/11 and 04/24/11

Road Segment Description										
TH:	I94		Dir:	EB		Description:	From MCKNIGHT RD to MN120			
True Mile:	Begin	246.55	End	247.6		Lanes:	3		Signals:	NO
Data Description										
Site ID:	1046					Stations:	5037+5038+5058+5039			
Allowable Lane Closure										
Day Hours	MON	TUE	WED	THU	FRI	Average Weekday	↓	SAT	SUN	Day Hours
12-01AM	248	323	342	378	423	343	2	603	613	12-01AM
01-02	151	200	204	215	247	203	2	418	432	01-02
02-03	122	149	163	182	223	167	2	337	368	02-03
03-04	127	127	140	146	163	140	2	229	225	03-04
04-05	174	176	185	189	201	185	2	188	156	04-05
05-06	458	442	446	454	440	448	2	260	174	05-06
06-07	1071	1109	1073	1111	1076	1088	2	501	312	06-07
07-08	1928	1909	1938	1982	1898	1931	1	979	571	07-08
08-09	1923	1947	1969	1984	2041	1973	1	1407	794	08-09
09-10	1735	1750	1799	1862	1980	1825	1	1705	1220	09-10
10-11	1810	1748	1768	1858	2125	1862	1	2136	1806	10-11
11-12N	2069	2006	2083	2182	2580	2184	1	2435	2278	11-12N
12-01PM	2240	2248	2253	2463	2942	2429	1	2630	2661	12-01PM
01-02	2392	2348	2430	2583	3096	2570	1	2700	2766	01-02
02-03	3109	3055	3137	3266	3877	3288	1	2795	2670	02-03
03-04	4366	4231	4440	4440	4737	4443	0	2836	2707	03-04
04-05	5175	5197	5115	5108	5195	5158	0	2778	2633	04-05
05-06	5003	5031	4960	5101	4880	4995	0	2458	2186	05-06
06-07	3106	3270	3193	3673	3322	3313	1	2079	1844	06-07
07-08	2018	2127	2217	2273	2255	2178	1	1776	1694	07-08
08-09	1656	1727	1876	1912	1792	1793	2	1519	1324	08-09
09-10	1400	1582	1615	1858	1681	1627	2	1481	987	09-10
10-11	832	941	1037	1254	1417	1096	2	1488	680	10-11
11-12M	593	638	693	792	1000	743	2	1059	492	11-12M
Totals:	43701	44274	45070	47259	49585	45978	↑	36790	31588	
Allowable Lane Closure										
0	= 0 lane closure allowed					Segment Average Week Day Prohibited Hours	3			
1	= 1 lane closure allowed					Segment Average Week Night Prohibited Hours	0			
2	= 2 lane closure allowed					Segment Average Daily Prohibited Hours	3			
3	= 3 lane closure allowed									

This report based on data collected between 03/06/11 and 04/24/11

Road Segment Description											
TH:	I94			Dir:	WB		Description:	From MN120 to MCKNIGHT RD			
True Mile:	Begin	247.6		End	246.55		Lanes:	3		Signals:	NO
Data Description											
Site ID:	1065				Stations:	5145+5146+5148+5147					

Allowable Lane Closure										
Day Hours	MON	TUE	WED	THU	FRI	Average Weekday		SAT	SUN	Day Hours
12-01AM	236	203	204	221	266	226	2	389	399	12-01AM
01-02	140	139	144	148	162	146	2	251	244	01-02
02-03	116	127	122	133	161	132	2	190	173	02-03
03-04	154	150	168	175	169	163	2	144	122	03-04
04-05	378	394	384	375	363	379	2	167	120	04-05
05-06	1489	1578	1555	1523	1341	1497	2	333	217	05-06
06-07	3853	3970	3961	3977	3596	3871	0	767	477	06-07
07-08	4027	4020	3966	4010	3975	4000	0	1061	578	07-08
08-09	3391	3342	3372	3395	3347	3369	1	1525	916	08-09
09-10	2534	2545	2576	2632	2626	2582	1	1918	1377	09-10
10-11	1925	1966	1993	2120	2192	2039	1	2098	1737	10-11
11-12N	1930	2022	2020	2248	2366	2117	1	2270	1903	11-12N
12-01PM	2008	1998	2035	2072	2369	2096	1	2328	2080	12-01PM
01-02	1873	1890	1990	2057	2367	2035	1	2306	2046	01-02
02-03	2153	2097	2146	2280	2400	2215	1	2292	2196	02-03
03-04	2146	2110	2158	2368	2499	2256	1	2131	2238	03-04
04-05	2415	2505	2551	2629	2845	2589	1	2271	2344	04-05
05-06	2482	2538	2680	2719	2810	2646	1	2204	2062	05-06
06-07	1874	1858	2022	2095	2387	2047	1	2032	1841	06-07
07-08	1297	1249	1338	1407	1718	1402	2	1581	1508	07-08
08-09	1114	1140	1172	1306	1348	1216	2	1236	1264	08-09
09-10	981	1006	1073	1193	1272	1105	2	1215	1035	09-10
10-11	720	748	765	857	1060	830	2	1064	789	10-11
11-12M	376	382	385	463	646	450	2	642	435	11-12M
Totals:	39608	39973	40772	42397	44281	41406		32410	28093	

Allowable Lane Closure

0	= 0 lane closure allowed	Segment Average Week Day Prohibited Hours	2
1	= 1 lane closure allowed	Segment Average Week Night Prohibited Hours	0
2	= 2 lane closure allowed	Segment Average Daily Prohibited Hours	2
3	= 3 lane closure allowed		

This report based on data collected between 03/06/11 and 04/24/11

Road Segment Description										
TH:	I94		Dir:	EB		Description:	From MN120 to I694			
True Mile:	Begin	247.6	End	248.9		Lanes:	3		Signals:	NO
Data Description										
Site ID:	1048				Stations:	5044+5045+5046+5047				

Allowable Lane Closure										
Day Hours	MON	TUE	WED	THU	FRI	Average Weekday	↓	SAT	SUN	Day Hours
12-01AM	216	277	290	324	361	293	2	518	538	12-01AM
01-02	123	164	166	180	212	169	2	350	365	01-02
02-03	106	129	135	151	180	140	2	277	300	02-03
03-04	111	108	127	138	148	126	2	194	189	03-04
04-05	150	155	173	171	188	167	2	174	139	04-05
05-06	388	375	389	395	378	385	2	240	159	05-06
06-07	970	1008	967	1022	987	991	2	451	293	06-07
07-08	1692	1705	1710	1763	1706	1715	2	887	523	07-08
08-09	1707	1713	1742	1791	1839	1758	2	1306	742	08-09
09-10	1596	1594	1647	1702	1832	1674	2	1580	1159	09-10
10-11	1686	1638	1647	1749	2001	1744	2	2005	1723	10-11
11-12N	2186	2099	2173	2297	2751	2301	1	2315	2137	11-12N
12-01PM	2164	2124	2160	2348	2877	2334	1	2452	2509	12-01PM
01-02	2208	2136	2207	2396	2949	2379	1	2514	2577	01-02
02-03	2904	2821	2905	3048	3685	3072	1	2601	2507	02-03
03-04	4395	4316	4498	4510	4956	4535	0	2660	2522	03-04
04-05	5694	5693	5693	5733	5727	5708	0	2599	2453	04-05
05-06	5605	5551	5572	5597	5103	5485	0	2272	2034	05-06
06-07	3163	3335	3250	3639	3241	3326	1	1940	1669	06-07
07-08	1909	2011	2062	2144	2112	2047	1	1612	1495	07-08
08-09	1500	1553	1669	1740	1619	1616	2	1342	1144	08-09
09-10	1239	1410	1428	1632	1483	1438	2	1272	877	09-10
10-11	731	820	929	1102	1246	965	2	1313	583	10-11
11-12M	506	549	601	704	876	647	2	910	418	11-12M
Totals:	42943	43277	44135	46269	48451	45015	↑	33779	29052	

Allowable Lane Closure

0	= 0 lane closure allowed	Segment Average Week Day Prohibited Hours	3
1	= 1 lane closure allowed	Segment Average Week Night Prohibited Hours	0
2	= 2 lane closure allowed	Segment Average Daily Prohibited Hours	3
3	= 3 lane closure allowed		

This report based on data collected between 03/06/11 and 04/24/11

Road Segment Description										
TH:	I94		Dir:	WB		Description:	From I694 to MN120			
True Mile:	Begin	248.9	End	247.6		Lanes:	3		Signals:	NO
Data Description										
Site ID:	1063				Stations:	5136+5137+5138+5139				
Allowable Lane Closure										
Day Hours	MON	TUE	WED	THU	FRI	Average Weekday	↓	SAT	SUN	Day Hours
12-01AM	235	201	205	223	266	226	2	395	401	12-01AM
01-02	130	118	129	131	148	131	2	233	234	01-02
02-03	104	110	109	125	149	119	2	177	179	02-03
03-04	137	137	147	152	154	145	2	128	107	03-04
04-05	352	365	363	357	345	356	2	155	103	04-05
05-06	1473	1554	1527	1516	1346	1483	2	310	193	05-06
06-07	4256	4458	4448	4398	3958	4303	0	725	436	06-07
07-08	5700	5771	5463	5665	5312	5582	0	1023	535	07-08
08-09	4377	4315	4389	4440	4289	4362	0	1485	887	08-09
09-10	2680	2712	2699	2767	2756	2723	1	1886	1330	09-10
10-11	1949	2000	2014	2124	2185	2054	1	2109	1711	10-11
11-12N	1963	2043	2001	2205	2340	2110	1	2386	1940	11-12N
12-01PM	2261	2219	2319	2372	2657	2365	1	2476	2222	12-01PM
01-02	1992	2017	2095	2182	2515	2160	1	2432	2184	01-02
02-03	2079	2053	2070	2231	2427	2172	1	2420	2290	02-03
03-04	2048	2035	2093	2267	2448	2178	1	2295	2392	03-04
04-05	2225	2276	2305	2435	2667	2382	1	2385	2509	04-05
05-06	2258	2289	2391	2507	2636	2416	1	2306	2206	05-06
06-07	1840	1831	1957	2101	2415	2029	1	2167	1945	06-07
07-08	1380	1333	1429	1441	1778	1472	2	1663	1563	07-08
08-09	1184	1204	1214	1367	1404	1274	2	1308	1300	08-09
09-10	1025	1021	1090	1214	1336	1137	2	1228	1045	09-10
10-11	712	729	796	835	1057	825	2	1031	780	10-11
11-12M	369	368	382	457	624	440	2	640	415	11-12M
Totals:	42723	43151	43630	45506	47207	44443	↑	33361	28903	
Allowable Lane Closure										
0	= 0 lane closure allowed					Segment Average Week Day Prohibited Hours	3			
1	= 1 lane closure allowed					Segment Average Week Night Prohibited Hours	0			
2	= 2 lane closure allowed					Segment Average Daily Prohibited Hours	3			
3	= 3 lane closure allowed									

This report based on data collected between 03/06/11 and 04/24/11

Road Segment Description										
TH:	I94		Dir:	EB		Description:	From I694 to MANNING AVE			
True Mile:	Begin	248.9	End	253.7		Lanes:	3		Signals:	NO
Data Description										
Site ID:	1050				Stations:	5064+5065+5066+6757				

Allowable Lane Closure										
Day Hours	MON	TUE	WED	THU	FRI	Average Weekday	↓	SAT	SUN	Day Hours
12-01AM	274	375	382	435	461	385	2	598	551	12-01AM
01-02	178	239	241	268	280	241	2	364	347	01-02
02-03	163	201	199	225	254	208	2	272	274	02-03
03-04	158	189	199	217	220	196	2	223	194	03-04
04-05	263	283	293	298	328	293	2	248	162	04-05
05-06	617	577	591	616	616	603	2	369	225	05-06
06-07	1281	1243	1246	1311	1289	1274	2	644	386	06-07
07-08	1920	1891	1871	1960	1977	1923	1	1079	652	07-08
08-09	1861	1905	1872	1949	1999	1917	1	1590	969	08-09
09-10	1872	1851	1784	1976	2133	1923	1	2080	1612	09-10
10-11	1983	1907	1882	2075	2453	2060	1	2426	2218	10-11
11-12N	2224	2065	2161	2331	2822	2320	1	2787	2772	11-12N
12-01PM	2315	2236	2320	2447	3137	2491	1	2947	3152	12-01PM
01-02	2499	2366	2483	2618	3434	2680	1	3042	3302	01-02
02-03	2992	3026	3162	3285	4169	3326	1	3116	3256	02-03
03-04	4560	4296	4511	4792	5295	4690	0	3231	3258	03-04
04-05	5720	5601	5686	5880	5889	5755	0	3238	3224	04-05
05-06	5697	5626	5575	5690	5562	5630	0	2894	2737	05-06
06-07	3545	3602	3660	3869	3923	3719	0	2424	2328	06-07
07-08	2169	2214	2319	2495	2546	2348	1	1958	1950	07-08
08-09	1774	1833	1942	2080	1947	1915	1	1659	1507	08-09
09-10	1520	1629	1667	1904	1794	1702	2	1577	1086	09-10
10-11	982	1005	1122	1270	1416	1159	2	1399	699	10-11
11-12M	656	672	704	803	969	761	2	910	466	11-12M
Totals:	47216	46826	47865	50786	54906	49519	↑	41070	37322	

Allowable Lane Closure

0	= 0 lane closure allowed	Segment Average Week Day Prohibited Hours	3
1	= 1 lane closure allowed	Segment Average Week Night Prohibited Hours	1
2	= 2 lane closure allowed	Segment Average Daily Prohibited Hours	4
3	= 3 lane closure allowed		

This report based on data collected between 03/06/11 and 04/24/11

Road Segment Description											
TH:	I94			Dir:	WB		Description:	From MANNING AVE to I694			
True Mile:	Begin	253.7		End	248.9		Lanes:	3		Signals:	NO
Data Description											
Site ID:	1061				Stations:	5114+5115+5116+5119					

Allowable Lane Closure										
Day Hours	MON	TUE	WED	THU	FRI	Average Weekday	↓	SAT	SUN	Day Hours
12-01AM	346	289	298	345	375	330	2	512	473	12-01AM
01-02	223	216	225	241	266	234	2	342	313	01-02
02-03	193	208	215	241	263	224	2	282	234	02-03
03-04	269	284	296	322	334	301	2	236	175	03-04
04-05	633	659	658	658	649	651	2	319	204	04-05
05-06	2138	2178	2178	2165	1950	2122	1	521	320	05-06
06-07	5095	5311	5338	5271	4791	5161	0	1024	581	06-07
07-08	6319	6286	6152	6298	5916	6194	0	1488	719	07-08
08-09	4687	4715	4700	4837	4579	4703	0	2085	1192	08-09
09-10	3138	3099	3169	3272	3318	3199	1	2654	1689	09-10
10-11	2550	2537	2532	2723	2927	2654	1	3187	2419	10-11
11-12N	2589	2555	2609	2806	3140	2740	1	3548	2811	11-12N
12-01PM	2852	2799	2868	3073	3493	3017	1	3671	3362	12-01PM
01-02	2709	2682	2775	2978	3539	2936	1	3586	3438	01-02
02-03	2855	2785	2817	3052	3548	3011	1	3565	3566	02-03
03-04	2943	2902	3005	3277	3691	3163	1	3381	3750	03-04
04-05	3214	3128	3307	3493	4060	3440	1	3469	3748	04-05
05-06	3187	3195	3308	3484	3790	3393	1	3186	3404	05-06
06-07	2459	2442	2653	2836	3337	2745	1	2805	2882	06-07
07-08	1895	1909	1996	2143	2557	2100	1	2185	2324	07-08
08-09	1701	1668	1787	1914	2099	1834	1	1822	1907	08-09
09-10	1399	1326	1454	1648	1802	1526	2	1556	1465	09-10
10-11	892	917	1006	1108	1380	1060	2	1286	1056	10-11
11-12M	525	521	525	646	853	614	2	807	606	11-12M
Totals:	54804	54606	55865	58823	62650	57349	↑	47510	42633	

Allowable Lane Closure

0	= 0 lane closure allowed	Segment Average Week Day Prohibited Hours	4
1	= 1 lane closure allowed	Segment Average Week Night Prohibited Hours	0
2	= 2 lane closure allowed	Segment Average Daily Prohibited Hours	4
3	= 3 lane closure allowed		

This report based on data collected between 03/06/11 and 04/24/11

Road Segment Description											
TH:	I94			Dir:	EB		Description:	From MANNING AVE to ST. CROIX RIVER			
True Mile:	Begin	253.7		End	258.6		Lanes:	3		Signals:	NO
Data Description											
Site ID:	1356				Stations:	5991+5992+5993					

Allowable Lane Closure										
Day Hours	MON	TUE	WED	THU	FRI	Average Weekday	↓	SAT	SUN	Day Hours
12-01AM	243	321	334	382	385	333	2	470	406	12-01AM
01-02	150	204	207	217	245	204	2	283	246	01-02
02-03	133	167	167	181	209	171	2	207	196	02-03
03-04	129	170	176	183	190	169	2	165	134	03-04
04-05	217	245	231	255	280	245	2	207	126	04-05
05-06	528	497	515	540	540	524	2	276	172	05-06
06-07	1057	1014	981	1070	1051	1034	2	522	302	06-07
07-08	1574	1509	1493	1567	1556	1540	2	899	514	07-08
08-09	1521	1465	1445	1547	1606	1517	2	1213	756	08-09
09-10	1536	1455	1431	1575	1708	1541	2	1550	1261	09-10
10-11	1635	1515	1479	1619	1930	1635	2	1846	1610	10-11
11-12N	1698	1574	1606	1790	2170	1767	2	2112	2062	11-12N
12-01PM	1735	1691	1761	1872	2448	1901	1	2189	2328	12-01PM
01-02	1951	1879	1964	2080	2800	2135	1	2305	2621	01-02
02-03	2359	2347	2416	2576	3299	2599	1	2278	2572	02-03
03-04	3522	3361	3486	3694	4233	3659	0	2477	2671	03-04
04-05	4333	4232	4291	4479	4759	4419	0	2536	2696	04-05
05-06	4169	4155	4142	4280	4464	4242	0	2361	2348	05-06
06-07	2605	2656	2756	2930	3132	2816	1	2017	2005	06-07
07-08	1616	1670	1741	1981	2054	1812	1	1604	1595	07-08
08-09	1327	1412	1481	1581	1522	1465	2	1331	1217	08-09
09-10	1120	1210	1250	1431	1389	1280	2	1183	855	09-10
10-11	787	818	866	1023	1090	917	2	1015	576	10-11
11-12M	538	546	551	616	741	598	2	689	370	11-12M
Totals:	36476	36108	36765	39464	43797	38522	↑	31727	29632	

Allowable Lane Closure

0	= 0 lane closure allowed	Segment Average Week Day Prohibited Hours	2
1	= 1 lane closure allowed	Segment Average Week Night Prohibited Hours	0
2	= 2 lane closure allowed	Segment Average Daily Prohibited Hours	2
3	= 3 lane closure allowed		

This report based on data collected between 03/06/11 and 04/24/11

Road Segment Description											
TH:	I94			Dir:	WB		Description:	From ST. CROIX RIVER to MANNING AVE			
True Mile:	Begin	258.6		End	253.7		Lanes:	3		Signals:	NO
Data Description											
Site ID:	1361				Stations:	6006+6007+6008					

Allowable Lane Closure										
Day Hours	MON	TUE	WED	THU	FRI	Average Weekday	↓	SAT	SUN	Day Hours
12-01AM	301	258	276	295	328	291	2	383	315	12-01AM
01-02	205	212	216	223	250	221	2	275	230	01-02
02-03	192	230	229	257	274	236	2	251	178	02-03
03-04	281	305	331	347	352	323	2	227	146	03-04
04-05	636	680	658	666	660	660	2	312	190	04-05
05-06	1908	1894	1903	1882	1747	1867	1	471	289	05-06
06-07	3831	3956	3908	3995	3494	3837	0	775	422	06-07
07-08	4403	4463	4416	4423	4111	4363	0	1119	504	07-08
08-09	3030	3001	3033	3046	2962	3014	1	1511	783	08-09
09-10	2146	2104	2164	2201	2321	2187	1	2016	1201	09-10
10-11	1800	1764	1832	1924	2118	1887	1	2373	1870	10-11
11-12N	1850	1763	1797	1933	2248	1918	1	2589	2207	11-12N
12-01PM	1820	1776	1830	1979	2281	1937	1	2538	2416	12-01PM
01-02	1827	1767	1832	2015	2441	1976	1	2426	2475	01-02
02-03	1966	1828	1827	2098	2508	2045	1	2307	2491	02-03
03-04	1979	1993	2036	2269	2649	2185	1	2205	2748	03-04
04-05	2147	2079	2178	2349	2818	2314	1	2204	2691	04-05
05-06	2052	1943	2156	2315	2643	2222	1	2011	2373	05-06
06-07	1514	1498	1562	1718	2199	1698	2	1686	2003	06-07
07-08	1145	1112	1196	1293	1672	1283	2	1297	1732	07-08
08-09	914	914	1009	1188	1341	1073	2	1087	1465	08-09
09-10	749	727	788	971	1086	864	2	940	1128	09-10
10-11	589	589	613	736	868	679	2	767	811	10-11
11-12M	370	389	409	477	551	439	2	494	498	11-12M
Totals:	37649	37239	38193	40593	43916	39518	↑	32259	31161	

Allowable Lane Closure

0	= 0 lane closure allowed	Segment Average Week Day Prohibited Hours	2
1	= 1 lane closure allowed	Segment Average Week Night Prohibited Hours	0
2	= 2 lane closure allowed	Segment Average Daily Prohibited Hours	2
3	= 3 lane closure allowed		