

*2006 Supplemental Final
Environmental
Impact Statement*

*St. Croix River
Crossing Project*

*Trunk Highway 36, Washington County, Minnesota
State Trunk Highway 64, St. Croix County, Wisconsin*

June 2006

*This photo simulation is based on design information
available February 2006 and does not necessarily
represent the final appearance of the new river crossing*

*Minnesota Department of Transportation
Wisconsin Department of Transportation
Federal Highway Administration*

TH 36/STH 64 ST. CROIX RIVER CROSSING PROJECT

2006 SUPPLEMENTAL FINAL ENVIRONMENTAL IMPACT STATEMENT and FINAL SECTION 4(f) EVALUATION (Page 1 of 3)

This document evaluates and describes alternatives for the construction of a new crossing of the St. Croix River between the City of Oak Park Heights in Washington County, Minnesota, and the Town of St. Joseph in St. Croix County, Wisconsin. The project also includes reconstruction of associated roadways in both states, as well as construction in Stillwater and Bayport, Minnesota. Project termini: A point 700 feet east of the TH 5/TH 36 interchange in Minnesota and a point 100 feet southwest of the 150th Avenue overpass on STH 35/64 in Wisconsin. Total project distance is 6.7 miles; total length of construction/reconstruction on TH 36/STH 64/STH 35/64 is 6.0 miles.

SUBMITTED PURSUANT TO:

42 USC 4332 (2) (c) and 49 USC 303
Minnesota Statute 116D
Section 1.11 Wisconsin Statutes, Wisconsin Administration Code TRANS 400

Submitted by:

U.S. Department of Transportation
Federal Highway Administration (FHWA)
Minnesota Department of Transportation (Mn/DOT)
Wisconsin Department of Transportation (WisDOT)

Cooperating Agencies:

U.S. Army Corps of Engineers
U.S. Coast Guard
U.S. Fish and Wildlife Service
U.S. Environmental Protection Agency
National Park Service
Advisory Council on Historic Preservation
Minnesota Department of Natural Resources
Wisconsin Department of Natural Resources
Minnesota State Historic Preservation Office
Wisconsin State Historic Preservation Office
Minnesota Pollution Control Agency

The following persons may be contacted for additional information concerning this document:

Ms. Cheryl Martin
FHWA
Minnesota Division - Galtier Plaza,
380 Jackson Street, Suite 500
St. Paul, Minnesota 55101-2904
(651) 291-6120


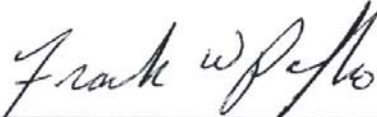

Mr. Todd J. Clarkowski, P.E.
Mn/DOT
1500 West County Road B2
Roseville, Minnesota 55113
(651) 582-1169

Mr. Terry C. Pederson, P.E.
WisDOT
718 West Clairemont Avenue
Eau Claire, Wisconsin 54701
(715) 836-2857

TH 36/STH 64 ST. CROIX RIVER CROSSING PROJECT

**2006 SUPPLEMENTAL
FINAL ENVIRONMENTAL IMPACT STATEMENT
and FINAL SECTION 4(f) EVALUATION**

**Signatures of Approval
(Page 2 of 3)**

5/8/06		
Date of Approval	Khani Sahebjam, P.E. Mn/DOT	Metropolitan District Engineer
5/9/06		
Date of Approval	Frank W. Pafko Mn/DOT Chief Environmental Officer	Director, Office of Environmental Services
5/17/06		
Date of Approval	Thomas K. Sorel FHWA	Division Administrator

TH 36/STH 64 ST. CROIX RIVER CROSSING PROJECT

**2006 SUPPLEMENTAL
FINAL ENVIRONMENTAL IMPACT STATEMENT
and FINAL SECTION 4(f) EVALUATION**

**Signatures of Approval
(Page 3 of 3)**

May 9, 2006
Date of Approval

Eugene S. Johnson
Eugene S. Johnson
WisDOT
Director, Bureau of Equity and Environmental Services

Director

ST. CROIX RIVER CROSSING PROJECT 2006 SUPPLEMENTAL FINAL EIS

ABBREVIATED TABLE OF CONTENTS

	<u>Page No.</u>
Abstract	Abstract-1
Executive Summary	ES-1
Chapter 1: Introduction to the Supplemental Final EIS.....	1-1
Chapter 2: Purpose of and Need for Action.....	2-1
Chapter 3: Description of the Preferred Alternative.....	3-1
Chapter 4: Transportation Systems and Impacts	4-1
Chapter 5: Social, Relocation, and Economic Impacts.....	5-1
Chapter 6: Land Use Impacts	6-1
Chapter 7: Visual Impacts	7-1
Chapter 8: Air Quality, Traffic Noise, and Contaminated Sites.....	8-1
Chapter 9: Natural Resource Impacts	9-1
Chapter 10: Water Resources	10-1
Chapter 11: Archaeological and Historic Resources	11-1
Chapter 12: Construction Impacts	12-1
Chapter 13: Potential Indirect Effects Analysis.....	13-1
Chapter 14: Cumulative Impacts	14-1
Chapter 15: Adverse Impacts that Cannot be Avoided, Relationship of Local Short- Term Uses Versus Long-Term Productivity, Irreversible and Irretrievable Commitment to Resources and Preferred Alternative Mitigation Package	15-1
Chapter 16: Agency Coordination, Stakeholder Group and Public Involvement	16-1
Chapter 17: Response to Comments on the Supplemental Draft EIS	17-1
Chapter 18: List of Supplemental Final EIS Preparers.....	18-1
Chapter 19: List of Agencies and Organizations to Whom the Supplemental Final EIS was Provided.....	19-1
Chapter 20: Index	20-1
Appendix A – Wisconsin Department of Agriculture, Trade and Consumer Protection (DATCP) Agricultural Impact Statement	
Appendix B – Agency Correspondence	
<ul style="list-style-type: none"> • U.S. Department of Agriculture – Natural Resources Conservation Service (USDA-NRCS) Form NRCS-CPA-106 (Farmland Conversion Impact Rating) • U.S. Army Corps of Engineers 	
Appendix C – U.S. Fish and Wildlife Service (USFWS) Biological Opinion	

ABBREVIATED TABLE OF CONTENTS (continued)

Appendix D – Supplemental Draft EIS (SDEIS) Public Hearing Comment Form

Appendix E – Final Section 4(f) Evaluation

- Introduction
- Lower St. Croix National Scenic Riverway
- City of Stillwater Letter of Agreement

Appendix F – National Park Service (NPS) Draft Section 7(a) Evaluation

Appendix G – 2006 Amended Section 106 Memorandum of Agreement

Appendix H – Memorandum of Understanding for the Implementation of Riverway Mitigation Items

Appendix I – Memorandum of Understanding for the Implementation of Growth Management Mitigation Items

Appendix J – Memorandum of Understanding (MOU) for the Establishment of a Water Quality Management Advisory Committee

Appendix K – Memorandum of Understanding with Xcel Energy for Use and Removal of the Barge Unloader Facility

ST. CROIX RIVER CROSSING PROJECT SUPPLEMENTAL FINAL EIS

TABLE OF CONTENTS

	<u>Page No.</u>
<i>Abstract</i>	<i>Abstract 1</i>
<i>Executive Summary</i>	<i>ES-1</i>
1.0 INTRODUCTION	ES-1
2.0 PURPOSE AND NEED	ES-2
3.0 PROJECT HISTORY	ES-4
4.0 2005 SUPPLEMENTAL FINAL EIS	ES-5
4.1 ALTERNATIVES NOT IDENTIFIED AS THE PREFERRED ALTERNATIVE	ES-5
4.2 IDENTIFICATION OF THE 2005 SUPPLEMENTAL FINAL EIS PREFERRED ALTERNATIVE	ES-7
4.3 PREFERRED ALTERNATIVE IMPACTS	ES-10
4.4 PREFERRED ALTERNATIVE MITIGATION MEASURES	ES-20
5.0 AREAS OF POTENTIAL CONTROVERSY	ES-21
6.0 UNRESOLVED ISSUES/ACTIONS TO BE ADDRESSED	ES-21
7.0 PROJECT SCHEDULE, COSTS AND FUNDING	ES-22
8.0 PERMITS AND APPROVALS	ES-22
9.0 INDEPENDENT REGIONAL INFRASTRUCTURE PROJECTS	ES-24

CHAPTER 1 INTRODUCTION TO THE SUPPLEMENTAL FINAL EIS

1.0 INTRODUCTION	1-1
1.1 PURPOSE OF SUPPLEMENTAL FINAL EIS	1-1
1.2 PROJECT SUMMARY AND CONTEXT	1-3
1.2.1 Project Summary	1-3
1.2.2 Regional Context and Other Area Projects	1-3
1.2.3 Geographic Setting and Context.....	1-4
1.2.3.1 Lower St. Croix National Scenic Riverway.....	1-5
1.2.3.2 Historic Stillwater Area	1-6

1.2.4 History of Project Documentation 1-7

 1.2.4.1 1985 Draft Study Outline and Scoping Document 1-7

 1.2.4.2 1987 Scoping Decision Document / Final Study Outline or the
 Stillwater-Houlton Bridge Study 1-7

 1.2.4.3 1990 Draft EIS 1-7

 1.2.4.4 1994 Memorandum of Agreement..... 1-7

 1.2.4.5 1995 Final EIS 1-8

 1.2.4.6 Braun Facilitation Process and Supplemental DEIS (1998 – 2001).. 1-8

 1.2.4.7 2004 SDEIS, 2005 SFEIS and Stakeholder Resolution Process..... 1-9

 1.2.4.8 \$5 Million Lift Bridge Repair Project..... 1-10

1.3 PROJECT SCHEDULE..... 1-10

1.4 RESPONSIBLE GOVERNMENTAL UNIT AND PROJECT MANAGERS 1-11

**CHAPTER 2
PURPOSE OF AND NEED FOR ACTION**

2.0 INTRODUCTION..... 2-1

2.1 INFORMATION FROM THE SDEIS THAT REMAINS UNCHANGED 2-2

2.1.1 Stakeholder Group Developed Purpose and Need 2-2

 2.1.1.1 Transportation Purpose 2-2

 2.1.1.2 Environmental, Cultural, Economic and Social Considerations..... 2-3

2.2 TRANSPORTATION NEEDS 2-4

2.2.1 Providing Safe and Efficient Mobility 2-5

 2.2.1.1 Motor Vehicle Mobility 2-5

2.2.2 Providing a Reliable River Crossing 2-9

2.2.3 Ability of TSM/TDM Measures to Address Transportation Issues..... 2-10

 2.2.3.1 Multi-Modal Considerations 2-10

 2.2.3.2 Existing TSM Strategies 2-11

 2.2.3.3 1998 Braun Studies 2-12

 2.2.3.4 2003 Scoping Document: Alternative A..... 2-13

 2.2.3.5 Transit Feasibility Study 2-13

2.2.4 Summary of Transportation Issues 2-13

2.3 PROJECT OBJECTIVES..... 2-14

2.3.1 Measurable Transportation Objectives..... 2-14

2.3.2 Qualitative Transportation Objectives..... 2-15

2.3.3 Environmental, Social and Historic Resource Objectives 2-16

**CHAPTER 3
PROPOSED PROJECT – IDENTIFICATION OF THE PREFERRED ALTERNATIVE**

3.0 INTRODUCTION..... 3-1

3.1 RIVER CROSSING ALTERNATIVES DISMISSED PRIOR TO THE SUPPLEMENTAL DRAFT EIS..... 3-1

3.1.1 Alternative A – TSM/TDM Alternative 3-2

3.1.2 Alternative B 3-2

3.2 ALTERNATIVES STUDIED IN THE SUPPLEMENTAL DRAFT EIS AND DISMISSED..... 3-2

3.2.1 No-Build Alternative 3-2

3.2.2 SDEIS Build Alternatives 3-3

 3.2.2.1 Alternative C 3-3

 3.2.2.2 Alternative D 3-5

 3.2.2.3 Alternative E 3-6

3.3 IDENTIFICATION OF THE PREFERRED ALTERNATIVE PACKAGE 3-8

3.3.1 Location 3-9

3.3.2 Trunk Highway (TH) 36 – TH 5 to the TH 36/95 Interchange 3-9

 3.3.2.1 Information on TH 36 (TH 5 to Osgood Avenue Since the SDEIS... 3-9

 3.3.2.2 Preferred Alternative TH 36 Design 3-11

3.3.3 TH 95 3-13

3.3.4 TH 36/TH 95 Interchange Area 3-14

3.3.5 St. Croix River Crossing 3-15

 3.3.5.1 River Crossing Location 3-15

 3.3.5.2 River Crossing Bridge Type 3-15

 3.3.5.3 Bridge Lanes and Geometrics 3-16

3.3.6 Future Use of the Lift Bridge 3-17

3.3.7 Wisconsin STH 64 3-17

3.3.8 Identification of the Preferred Alternative Package 3-18

3.4 RIGHT OF WAY 3-21

3.5 PROJECT COST 3-22

3.5.1. Cost Estimate Review Workshop 3-22

3.5.2. Cost Estimate Review Workshop Findings 3-22

**CHAPTER 4
TRANSPORTATION SYSTEMS AND IMPACTS**

4.0 INTRODUCTION..... 4-1

4.1 INFORMATION FROM THE SDEIS THAT REMAINS UNCHANGED..... 4-1

4.1.1 Existing Conditions 4-1

 4.1.1.1 Main Highway Corridors 4-1

 4.1.1.2 Traffic Volumes 4-2

 4.1.1.3 Local Traffic Diversion..... 4-2

 4.1.1.4 Lift Bridge..... 4-2

 4.1.1.5 Multi-Modal Systems..... 4-4

 4.1.1.6 Existing Service and Operations 4-6

 4.1.1.7 Summary of Issues Affecting Existing
 Transportation System Operations..... 4-9

4.2 CHANGES IN THE SETTING OR TECHNICAL ANALYSIS SINCE THE SDEIS..... 4-9

4.2.1 Preferred Alternative 4-9

4.2.2 Roadway Travel Demand Forecasts 4-9

4.2.3 Local Traffic Operations Analysis 4-11

4.2.4 Safety 4-14

 4.2.4.1 Crashes 4-14

4.2.5 Benefit-Cost Analysis 4-15

4.2.6 Access and Local Road Connectivity 4-15

4.2.7 Vehicular Energy Consumption..... 4-15

4.2.8 Multi-Modal Systems 4-15

 4.2.8.1 Transit 4-15

 4.2.8.2 Bicycle/Pedestrian System..... 4-15

 4.2.8.3 Navigational and Recreational Boating 4-16

4.2.9 Compatibility with Regional Transportation Plans 4-16

 4.2.9.1 Roadways 4-16

 4.2.9.2 Multi-Modal Systems..... 4-16

4.3 IMPACTS ASSOCIATED WITH THE PREFERRED ALTERNATIVE 4-16

4.3.1 Roadway Travel Demand Forecasts 4-16

4.3.2 Local Traffic Operations Analysis 4-17

4.3.3 Safety 4-19

 4.3.3.1 Crashes 4-19

 4.3.3.2 Incident Management and Emergency Response 4-19

4.3.4 Benefit-Cost Analysis 4-19

4.3.5 Access and Local Road Connectivity 4-20

 4.3.5.1 Minnesota Approach Roadways 4-20

 4.3.5.2 Wisconsin Approach Roadways 4-21

4.3.6 Vehicular Energy Consumption..... 4-22

4.3.7 Multi-Modal Systems 4-23

4.3.7.1 Transit 4-23

4.3.7.2 Pedestrian Bicycle Systems 4-23

4.3.7.3 Navigational and Recreational Boating 4-23

4.3.8 Compatibility with Regional Transportation Plans 4-24

 4.3.8.1 Roadways 4-24

 4.3.8.2 Multi-Modal Systems 4-24

4.4 MITIGATION MEASURES 4-25

4.4.1 Roadway Travel Demand Forecasts 4-25

4.4.2 Local Traffic Operations Analysis 4-25

4.4.3 Safety 4-25

4.4.4 Benefit-Cost Analysis 4-25

4.4.5 Access and Local Road Connectivity 4-25

4.4.6 Vehicular Energy Consumption 4-25

4.4.7 Multi-Modal Systems 4-26

 4.4.7.1 Transit 4-26

 4.4.7.2 Bicycle/Pedestrian Systems 4-26

 4.4.7.3 Navigational and Recreational Boating 4-26

4.4.8 Compatible with Regional Transportation Plans 4-27

**CHAPTER 5
SOCIAL, RELOCATION, AND ECONOMIC IMPACTS**

5.0 INTRODUCTION 5-1

5.1 SOCIAL IMPACTS 5-1

5.1.1 Community Cohesion 5-1

 5.1.1.1 Information from the SDEIS that Remains Unchanged 5-1

 5.1.1.2 Changes in the Setting or Technical Analysis Since the SDEIS 5-1

 5.1.1.3 Impacts Associated with the Preferred Alternative 5-2

 5.1.1.4 Preferred Alternative Mitigation Measures 5-3

5.1.2 Travel Patterns and Accessibility 5-3

5.1.3 Community Facilities and Services 5-3

 5.1.3.1 Information from the SDEIS that Remains Unchanged 5-3

 5.1.3.2 Changes in the Setting or Technical Analysis Since the SDEIS 5-3

 5.1.3.3 Impacts Associated with the Preferred Alternative 5-4

 5.1.3.4 Preferred Alternative Mitigation Measures 5-5

5.1.4 Parks and Recreation Areas 5-5

 5.1.4.1 Information from the SDEIS that Remains Unchanged 5-5

 5.1.4.2 Changes in the Setting or Technical Analysis Since the SDEIS 5-5

5.1.4.3 Impacts Associated with the Preferred Alternative 5-5

5.1.4.4 Preferred Alternative Mitigation Measures 5-8

5.1.5 Environmental Justice 5-9

5.1.5.1 Information from the SDEIS that Remains Unchanged 5-9

5.1.5.2 Changes in the Setting or Technical Analysis Since the SDEIS 5-10

5.1.5.3 Impacts Associated with the Preferred Alternative 5-10

5.1.5.4 Preferred Alternative Mitigation Measures 5-11

5.2 RIGHT-OF-WAY ACQUISITION AND RELOCATION 5-11

5.2.1 Information from the SDEIS that Remains Unchanged 5-11

5.2.2 Changes in the Setting or Technical Analysis Since the SDEIS 5-11

5.2.3 Impacts Associated with the Preferred Alternative..... 5-11

5.2.4 Preferred Alternative Mitigation Measures 5-16

5.3 ECONOMIC IMPACTS: COMMERCIAL 5-17

5.3.1 Consequences to Downtown Stillwater 5-17

5.3.1.1 Information from the SDEIS that Remains Unchanged 5-17

5.3.1.2 Changes in the Setting or Technical Analysis Since the SDEIS 5-18

5.3.1.3 Impacts Associated with the Preferred Alternative 5-19

5.3.1.4 Preferred Alternative Mitigation Measures 5-19

5.3.2 Consequences to the TH 36 Commercial Corridor 5-20

5.3.2.1 Information from the SDEIS that Remains Unchanged..... 5-20

5.3.2.2 Changes in the Setting or Technical Analysis Since the SDEIS..... 5-20

5.3.2.3 Impacts Associated with the Preferred Alternative..... 5-21

5.3.2.4 Preferred Alternative Mitigation Measures..... 5-21

5.3.3 Consequences to Houlton, Wisconsin 5-21

5.3.3.1 Information from the SDEIS that Remains Unchanged 5-21

5.3.3.2 Changes in the Setting or Technical Analysis Since the SDEIS 5-21

5.3.3.3 Impacts Associated with the Preferred Alternative 5-21

5.3.3.4 Preferred Alternative Mitigation Measures 5-22

5.3.4 Consequences to the Regional Economy 5-22

5.3.4.1 Information from the SDEIS that Remains Unchanged 5-22

5.3.4.2 Changes in the Setting or Technical Analysis Since the SDEIS 5-22

5.3.4.3 Impacts Associated with the Preferred Alternative 5-22

5.3.4.4 Preferred Alternative Mitigation Measures 5-22

5.4 ECONOMIC IMPACTS: FISCAL..... 5-23

5.4.1 Information from the SDEIS that Remains Unchanged..... 5-23

5.4.2 Changes in the Setting or Technical Analysis Since the SDEIS..... 5-23

5.4.3 Impacts Associated with the Preferred Alternative 5-23

5.4.4 Preferred Alternative Mitigation Measures..... 5-23

**CHAPTER 6
LAND USE IMPACTS**

6.0 INTRODUCTION..... 6-1

6.1 INFORMATION FROM THE SDEIS THAT REMAINS UNCHANGED 6-1

6.2 CHANGES IN THE SETTING OR TECHNICAL ANALYSIS SINCE THE SDEIS..... 6-2

6.3 IMPACTS ASSOCIATED WITH THE PREFERRED ALTERNATIVE 6-3

6.3.1 Direct Impacts..... 6-3

6.3.1.1 Right-of-Way Acquisition 6-3

6.3.1.2 Redevelopment of Previously Acquired Right-of-Way..... 6-4

6.3.1.3 Farm Land Impacts 6-4

6.3.2 Indirect Impacts 6-6

6.4 MITIGATION MEASURES 6-6

6.4.1 Direct Impacts..... 6-6

6.4.1.1 Right-of-Way 6-6

6.4.1.2 Redevelopment of Previously Acquired Right-of-Way..... 6-7

6.4.1.3 Farm Land Impacts 6-7

**CHAPTER 7
VISUAL IMPACTS**

7.0 INTRODUCTION..... 7-1

7.1 INFORMATION FROM THE SDEIS THAT REMAINS UNCHANGED 7-1

7.2 CHANGES IN THE SETTING OR TECHNICAL ANALYSIS SINCE THE SDEIS..... 7-2

7.3 IMPACTS ASSOCIATED WITH THE PREFERRED ALTERNATIVE 7-2

7.3.1 Critical Viewsheds..... 7-4

7.3.1.1 Viewshed 1: Historic Downtown Stillwater 7-4

7.3.1.2 Viewshed 2: The Minnesota Bluff and TH 36/95..... 7-4

7.3.1.3 Viewshed 3: The Wisconsin Bluff..... 7-5

7.3.1.4 Viewshed 4: Stillwater Municipal Barge Facility Property –
Proposed City Park 7-5

7.3.1.5 Viewshed 5: St. Croix Overlook-South 7-5

7.3.2 Visual Corridors..... 7-6

7.3.2.1 Viewshed 1: Views Traveling along the St. Croix River..... 7-6

7.3.2.2 Viewshed 2: Views Traveling along the Project Corridor..... 7-6

7.4 MITIGATION MEASURES..... 7-6

7.4.1 Bridge Type and Design Elements 7-6

7.4.2 Riverway Mitigation Items 7-7

7.4.3 Visual Quality Planning Process and Visual Quality Manual 7-8
 7.4.4 Visual Enhancements Cost Participation Policy 7-8

**CHAPTER 8
 AIR QUALITY, TRAFFIC NOISE, AND CONTAMINATED SITES**

8.0 AIR QUALITY, TRAFFIC NOISE, AND CONTAMINATED SITES 8-1

8.1 AIR QUALITY 8-1

8.1.1 Information from the SDEIS that Remains Unchanged..... 8-1

8.1.2 Changes in the Setting or Technical Analysis Since the SDEIS..... 8-2

8.1.3 Impacts Associated with the Preferred Alternative 8-5

 8.1.3.1 Air Toxics 8-5

 8.1.3.2 Carbon Monoxide 8-9

 8.1.3.3 Summary 8-10

8.1.4 Preferred Alternative Mitigation Measures..... 8-12

8.2 TRAFFIC NOISE..... 8-13

8.2.1 Information from the SDEIS that Remains Unchanged..... 8-13

8.2.2 Changes in the Setting or Technical Analysis Since the SDEIS..... 8-14

8.2.3 Impacts Associated with the Preferred Alternative 8-15

 8.2.3.1 Land Based Receptors..... 8-15

 8.2.3.2 River Noise 8-20

8.2.4 Preferred Alternative Mitigation Measures..... 8-21

 8.2.4.1 Land Based..... 8-21

 8.2.4.2 Water..... 8-26

8.3 POTENTIALLY CONTAMINATED PROPERTIES 8-26

8.3.1 Information from the SDEIS that Remains Unchanged..... 8-26

8.3.2 Changes in the Setting or Technical Analysis Since the SDEIS..... 8-26

8.3.3 Impacts Associated with the Preferred Alternative 8-27

8.3.4 Preferred Alternative Mitigation Measures..... 8-27

**CHAPTER 9
 NATURAL RESOURCE IMPACTS**

9.0 NATURAL RESOURCE IMPACTS 9-1

9.1 ST. CROIX RIVER..... 9-1

9.1.1 Information from the SDEIS that Remains Unchanged..... 9-1

9.1.2 Changes in the Setting or Technical Analysis Since the SDEIS..... 9-2

9.1.3 Impacts Associated with the Preferred Alternative 9-3

9.1.3.1 Freshwater Mussels..... 9-3

9.1.3.2 Fish and the Aquatic Community 9-4

9.1.3.3 Terrain and Climate 9-5

9.1.4 Preferred Alternative Mitigation Measures..... 9-5

9.1.4.1 Freshwater Mussels..... 9-5

9.1.4.2 Fish and the Aquatic Community 9-6

9.1.4.3 Terrain and Climate 9-6

9.2 MINNESOTA SHORE AND UPLAND..... 9-7

9.2.1 Information from the SDEIS that Remains Unchanged..... 9-7

9.2.2 Changes in the Setting or Technical Analysis Since the SDEIS..... 9-8

9.2.3 Impacts Associated with the Preferred Alternative 9-8

9.2.3.1 Wildlife 9-8

9.2.3.2 Protected Species 9-8

9.2.3.3 Terrain and Climate 9-9

9.2.4 Preferred Alternative Mitigation Measures..... 9-9

9.3 WISCONSIN SHORE AND BLUFF 9-10

9.3.1 Information from the SDEIS that Remains Unchanged..... 9-11

9.3.2 Changes in the Setting or Technical Analysis Since the SDEIS..... 9-11

9.3.3 Impacts Associated with the Preferred Alternative 9-12

9.3.3.1 Vegetation..... 9-12

9.3.3.2 Wildlife 9-12

9.3.3.3 Protected Species 9-13

9.3.3.4 Terrain and Climate 9-13

9.3.4 Preferred Alternative Mitigation Measures..... 9-14

9.4 WISCONSIN UPLAND..... 9-15

9.4.1 Information from the SDEIS that Remains Unchanged..... 9-15

9.4.2 Changes in the Setting or Technical Analysis Since the SDEIS..... 9-16

9.4.3 Impacts Associated with the Preferred Alternative 9-16

9.4.3.1 Vegetation..... 9-16

9.4.3.2 Wildlife 9-16

9.4.3.3 Protected Species 9-17

9.4.3.4 Terrain and Climate 9-17

9.4.4 Preferred Alternative Mitigation Measures..... 9-17

**CHAPTER 10
WATER RESOURCES**

10.0 INTRODUCTION..... 10-1

10.1 WATER QUANTITY (DRAINAGE) 10-1

10.1.1 Information from the SDEIS that Remains Unchanged 10-3

10.1.2 Changes in the Setting or Technical Analysis Since the SDEIS 10-5

10.1.3 Impacts Associated with the Preferred Alternative..... 10-6

10.1.4 Preferred Alternative Mitigation Measures 10-10

10.2 WATER QUALITY..... 10-11

10.2.1 Information from the SDEIS that Remains Unchanged 10-11

10.2.1.1 Background Information 10-11

10.2.1.2 Water Quality Protection – Regulatory Environment..... 10-11

10.2.2 Changes in the Setting or Technical Analysis Since the SDEIS 10-12

10.2.3 Impacts Associated with the Preferred Alternative..... 10-13

10.2.4 Preferred Alternative Mitigation Measures 10-13

10.3 FLOODPLAIN..... 10-18

10.3.1 Information from the SDEIS that Remains Unchanged 10-19

10.3.2 Changes in the Setting or Technical Analysis Since the SDEIS 10-19

10.3.3 Impacts Associated with the Preferred Alternative..... 10-19

10.3.3.1 Potential for Interruption of a Transportation Facility..... 10-20

10.3.3.2 Impacts on Natural and Beneficial Floodplain Values 10-21

10.3.3.3 Flooding Risks 10-21

10.3.3.4 Incompatible Floodplain Development..... 10-21

10.3.4 Preferred Alternative Mitigation Measures 10-21

10.4 GROUNDWATER..... 10-22

10.4.1 Information from the SDEIS that Remains Unchanged 10-22

10.4.2 Changes in the Setting or Technical Analysis Since the SDEIS 10-23

10.4.3 Impacts Associated with the Preferred Alternative..... 10-23

10.4.4 Preferred Alternative Mitigation Measures 10-24

10.5 WETLANDS..... 10-25

10.5.1 Information from the SDEIS that Remains Unchanged 10-25

10.5.2 Changes in the Setting or Technical Analysis Since the SDEIS 10-26

10.5.2.1 Changes in the Existing Environment 10-26

10.5.2.2 Changes in Wetland Regulations 10-26

10.5.2.3 Changes in Wetland Impact Areas 10-26

10.5.2.4 Wetland Functions Analysis..... 10-27

10.5.3 Wetland Area Impacts..... 10-27

10.5.4 Preferred Alternative Mitigation Measures 10-31
 10.5.4.1 Avoidance and Minimization of Wetland Impacts..... 10-31
 10.5.4.2 Wetland Mitigation..... 10-33
 10.5.4.3 Only Practicable Alternative Finding..... 10-34

**CHAPTER 11
 ARCHAEOLOGICAL AND HISTORIC RESOURCES**

11.0 INTRODUCTION..... 11-1
11.1 SUMMARY OF THE SECTION 106 PROCESS 11-2
 11.1.1 Determination of Undertaking..... 11-2
 11.1.2 Lead Federal Agency 11-2
 11.1.3 Identification of Consulting Parties 11-3
 11.1.4 Determination of Area of Potential Effect..... 11-3
 11.1.5 Identification of Historic Properties..... 11-3
 11.1.6 Determination of Effects..... 11-4
 11.1.7 Avoidance, Minimization, or Mitigation of Adverse Effects..... 11-4
 11.1.8 Consultation and Development of the Amended Memorandum of Agreement (MOA) 11-5
 11.1.9 Public Involvement 11-6
11.2 INFORMATION FROM THE SDEIS THAT REMAINS UNCHANGED..... 11-7
 11.2.1 1990 Draft EIS and 1995 Final EIS Studies 11-7
 11.2.2 Braun Facilitation Process and Supplemental DEIS (1996-2001) Studies 11-8
 11.2.3 2004 Supplemental Draft EIS Studies..... 11-9
 11.2.4 Section 106 Review of \$5 Million Lift Bridge Repair Project..... 11-10
11.3 CHANGES IN THE SETTING OR TECHNICAL ANALYSIS SINCE THE SDEIS 11-10
 11.3.1 Archaeological Studies..... 11-10
 11.3.2 Architectural Studies..... 11-11
11.4 ASSESSMENT OF EFFECTS AND MITIGATION MEASURES 11-12
 11.4.1 Log Cabin Restaurant, (Club Tara) 15021 60th Street North Oak Park Heights, MN 11-13
 11.4.1.1 Affected Environment..... 11-13
 11.4.1.2 Environmental Consequences..... 11-13
 11.4.1.3 Mitigation Measures 11-14
 11.4.2 Bergstein Shoddy Mill and Warehouse, 6041 Stagecoach Trail Oak Park Heights, MN 11-14
 11.4.2.1 Affected Environment..... 11-14
 11.4.2.2 Environmental Consequences..... 11-15

11.4.2.3 Mitigation Measures 11-15

11.4.3 Stillwater State Prison Historic District, 5500 Pickett Avenue Bayport, MN..... 11-16

11.4.3.1 Affected Environment..... 11-16

11.4.3.2 Environmental Consequences..... 11-16

11.4.3.3 Mitigation Measures 11-17

11.4.4 St. Croix Overlook-South, East Side of Lookout Trail Oak Park Heights, MN..... 11-17

11.4.4.1 Affected Environment..... 11-17

11.4.4.2 Environmental Consequences..... 11-17

11.4.4.3 Mitigation Measures 11-17

11.4.5 William N. Danforth House, 1224 S. Third Avenue, Stillwater, MN 11-18

11.4.5.1 Affected Environment..... 11-18

11.4.5.2 Environmental Consequences..... 11-18

11.4.5.3 Mitigation Measures 11-19

11.4.6 Fairview Cemetery, Southwest Corner of S. Fourth Street and W. Orleans Street, Stillwater, MN 11-19

11.4.6.1 Affected Environment..... 11-19

11.4.6.2 Environmental Consequences..... 11-19

11.4.6.3 Mitigation Measures 11-19

11.4.7 Stillwater South Main Street Archaeological District Stillwater, MN 11-20

11.4.7.1 Affected Environment..... 11-20

11.4.7.2 Environmental Consequences..... 11-21

11.4.7.3 Mitigation Measures 11-21

11.4.8 Stillwater & St. Paul Railroad, Stillwater, MN..... 11-22

11.4.8.1 Affected Environment..... 11-22

11.4.8.2 Environmental Consequences..... 11-22

11.4.8.3 Mitigation Measures 11-22

11.4.9 St. Croix Boom Site..... 11-23

11.4.9.1 Affected Environment..... 11-23

11.4.9.2 Environmental Consequences..... 11-23

11.4.9.3 Mitigation Measures 11-23

11.4.10 Stillwater Lift Bridge, St. Croix River at Chestnut Street Stillwater, MN 11-23

11.4.10.1 Affected Environment..... 11-23

11.4.10.2 Environmental Consequences..... 11-24

11.4.10.3 Mitigation Measures 11-25

11.4.11 Stillwater Commercial Historic District, Stillwater, MN..... 11-30
 11.4.11.1 Affected Environment..... 11-30
 11.4.11.2 Environmental Consequences..... 11-31
 11.4.11.3 Mitigation Measures 11-32

**11.4.12 Stillwater Cultural Landscape District,
 Stillwater, MN and Houlton, WI 11-33**
 11.4.12.1 Affected Environment..... 11-33
 11.4.12.2 Environmental Consequences..... 11-35
 11.4.12.3 Mitigation Measures 11-36

**11.4.13 John Nicholas Thelen Farmstead, 132 CTH E,
 St. Joseph, WI..... 11-37**
 11.4.13.1 Affected Environment..... 11-37
 11.4.13.2 Environmental Consequences..... 11-37
 11.4.13.3 Mitigation Measures 11-38

**11.4.14 St. Croix Hilltop Drive-In Theatre, 1433 STH 35/64
 Town of St. Joseph, WI..... 11-38**
 11.4.14.1 Affected Environment..... 11-38
 11.4.14.2 Environmental Consequences..... 11-38
 11.4.14.3 Mitigation Measures 11-39

**11.4.15 Louis C. Kriesel Farmstead, 132 STH 35/64
 Town of St. Joseph, WI..... 11-39**
 11.4.15.1 Affected Environment..... 11-39
 11.4.15.2 Environmental Consequences..... 11-39
 11.4.15.3 Mitigation Measures 11-40

11.4.16 Other Mitigation Measures..... 11-40
 11.4.16.1 National Register Nominations..... 11-40
 11.4.16.2 Interpretation and Public Education..... 11-40

11.4.17 Assessment of Mitigation Measures for Other Impacts 11-42

11.5 POTENTIAL FOR INDIRECT AND CUMULATIVE EFFECTS 11-43

**CHAPTER 12
 CONSTRUCTION IMPACTS**

12.0 INTRODUCTION..... 12-1

12.1 INFORMATION FROM THE SDEIS THAT REMAINS UNCHANGED..... 12-1

12.2 CHANGES IN THE SETTING OR TECHNICAL ANALYSIS SINCE THE SDEIS 12-2

12.2.1 TH 36 in Minnesota (TH 5 to Osgood Avenue)..... 12-2

12.2.2 Utility Relocations – TH 36 in Minnesota..... 12-2

12.2.3 Construction Staging – TH 36 in Minnesota 12-3
12.2.4 Identification of Construction Staging Areas..... 12-3
 12.2.4.1 Construction Staging Areas in Minnesota 12-3
 12.2.4.2 Construction Staging Areas in Wisconsin 12-4
12.3 IMPACTS ASSOCIATED WITH THE PREFERRED ALTERNATIVE 12-5
 12.3.1 Temporary Construction-Related Impacts 12-5
 12.3.2 Preferred Alternative Bridge Crossing Over the St. Croix River 12-8
 12.3.3 Relocation of Utilities..... 12-8
 12.3.4 Relocation of Railroads 12-11
 12.3.5 Construction Staging Areas 12-11
 12.3.6 Construction Staging – Preferred Alternative 12-11
 12.3.6.1 Minnesota TH 36 (TH 5 to Osgood Avenue) 12-11
 12.3.6.2 Minnesota TH 36/95 Interchange Area and the
 St. Croix River Crossing 12-13
 12.3.6.3 Wisconsin STH 64 and STH 35/64..... 12-14
 12.3.7 Preferred Alternative Mitigation Items 12-16
12.4 PREFERRED ALTERNATE CONSTRUCTION-RELATED MITIGATION 12-16

**CHAPTER 13
 POTENTIAL INDIRECT EFFECTS ANALYSIS**

13.0 INTRODUCTION 13-1
 13.1 INFORMATION FROM THE SDEIS THAT REMAINS UNCHANGED..... 13-2
 13.1.1 Population and Land Use Trends..... 13-3
 13.1.2 Factors Affecting Induced Land Use Change 13-5
 13.1.2.1 Discussions with Local Government and Planning Officials
 Regarding Land Use Trends 13-6
 13.1.2.2 Effects of Reduced Accessibility on Residential Growth..... 13-9
 13.1.3 Potential Indirect Effects to Type of Land Development..... 13-10
 **13.1.4 Potential Indirect Effects to Numbers of Residential
 Units Developed..... 13-13**
 13.1.5 Potential Indirect Effects to Location of Land Development 13-13
 13.1.6 Potential Indirect Effects to Timing of Land Development 13-14
 **13.1.7 Potential Indirect Effects to Natural, Social and Cultural
 Resources Resulting from Additional Land Development..... 13-14**
 13.1.8 Factors Influencing Type and Degree of Potential Impacts..... 13-15
 13.2 CHANGES IN THE SETTING OR TECHNICAL ANALYSIS SINCE THE SDEIS 13-16
 13.3 IMPACTS ASSOCIATED WITH THE PREFERRED ALTERNATIVE 13-16
 13.3.1 Anticipated Impacts to Land Development 13-16

13.3.2 Consistency with Existing Plans 13-17
13.3.3 Probable Impacts of Increased Development on Natural, Social and Cultural Resources..... 13-17
13.4 MITIGATION MEASURES 13-18
13.4.1 Proposed Mitigation Measures to be Implemented with the Preferred Alternative 13-18
 13.4.1.1 Previous Planning Assistance Provided in Anticipation of a New River Crossing..... 13-19
 13.4.1.2 Mitigation Items Identified Since the SDEIS 13-19
13.5 POTENTIAL PLANNING TOOLS AVAILABLE TO LOCAL GOVERNMENTS 13-21

**CHAPTER 14
 CUMULATIVE IMPACTS**

14.0 INTRODUCTION..... 14-1
14.1 METHODS..... 14-1
14.1.1 Study Area 14-2
14.1.2 Time Frame 14-2
14.1.3 Factors Considered 14-2
14.1.4 Existing Conditions and Development Trends..... 14-3
14.1.5 Anticipated Actions..... 14-4
14.1.6 Cumulative Impacts Subgroup..... 14-4
14.2 EFFECTS ON LAND USE AND RELATED ISSUES 14-8
14.2.1 Land Development 14-8
 14.2.1.1 Existing Conditions..... 14-8
 14.2.1.2 Impacts from the Proposed Action 14-8
 14.2.1.3 Impacts from Other Actions..... 14-8
 14.2.1.4 Potential for Cumulative Impacts 14-9
14.2.2 Prime Agricultural Land..... 14-9
 14.2.2.1 Existing Conditions..... 14-9
 14.2.2.2 Impacts from the Proposed Action 14-10
 14.2.2.3 Impacts from Other Actions..... 14-10
 14.2.2.4 Potential for Cumulative Impacts 14-11
14.2.3 Social 14-11
 14.2.3.1 Existing Conditions..... 14-11
 14.2.3.2 Impacts from the Proposed Action 14-11
 14.2.3.3 Impacts from Other Actions..... 14-12
 14.2.3.4 Potential for Cumulative Impacts 14-12
14.2.4 Regional Economy 14-12

14.2.4.1	Existing Conditions.....	14-12
14.2.4.2	Impacts from the Proposed Action	14-12
14.2.4.3	Impacts from Other Actions.....	14-12
14.2.4.4	Potential for Cumulative Impacts	14-13
14.3	PHYSICAL ENVIRONMENT	14-13
14.3.1	Air Quality	14-13
14.3.1.1	Existing Conditions.....	14-13
14.3.1.2	Impacts from the Proposed Action	14-14
14.3.1.3	Impacts from Other Actions.....	14-14
14.3.1.4	Potential for Cumulative Impacts	14-14
14.3.2	Noise	14-15
14.3.2.1	Existing Conditions.....	14-15
14.3.2.2	Impacts from the Proposed Action	14-15
14.3.2.3	Impacts from Other Actions.....	14-16
14.3.2.4	Potential for Cumulative Impacts	14-16
14.4	WATER RESOURCES	14-17
14.4.1	Wetlands	14-17
14.4.1.1	Existing Conditions.....	14-17
14.4.1.2	Impacts from the Proposed Action	14-18
14.4.1.3	Impacts from Other Actions.....	14-18
14.4.1.4	Potential for Cumulative Impacts	14-19
14.4.2	Water Quality and Quantity	14-19
14.4.2.1	Existing Conditions.....	14-19
14.4.2.2	Impacts from the Proposed Action	14-20
14.4.2.3	Impacts from Other Actions.....	14-20
14.4.2.4	Potential for Cumulative Impacts	14-21
14.5	NATURAL RESOURCES.....	14-21
14.5.1	Aquatic Resources.....	14-21
14.5.1.1	Existing Conditions.....	14-21
14.5.1.2	Impacts from the Proposed Action	14-22
14.5.1.3	Impacts from Other Actions.....	14-22
14.5.1.4	Potential for Cumulative Impacts	14-22
14.5.2	Vegetation	14-23
14.5.2.1	Existing Conditions.....	14-23
14.5.2.2	Impacts from the Proposed Action	14-23
14.5.2.3	Impacts from Other Actions.....	14-24
14.5.2.4	Potential for Cumulative Impacts	14-24
14.5.3	Wildlife.....	14-24

14.5.3.1 Resource Baseline..... 14-24

14.5.3.2 Impacts from the Proposed Action 14-25

14.5.3.3 Impacts from Other Actions..... 14-25

14.5.3.4 Potential for Cumulative Impacts 14-25

14.6 RECREATIONAL, VISUAL, AND CULTURAL RESOURCES 14-26

14.6.1 Parks and Recreational Lands..... 14-26

14.6.1.1 Existing Conditions..... 14-26

14.6.1.2 Impacts from the Proposed Action 14-26

14.6.1.3 Impacts from Other Actions..... 14-26

14.6.1.4 Potential for Cumulative Impacts 14-27

14.6.2 Aesthetics 14-27

14.6.2.1 Existing Conditions..... 14-27

14.6.2.2 Impacts from the Proposed Action 14-27

14.6.2.3 Impacts from Other Actions..... 14-27

14.6.2.4 Potential for Cumulative Impacts 14-28

14.6.3 Archaeological and Historic Resources 14-28

14.6.3.1 Existing Conditions..... 14-28

14.6.3.2 Impacts from the Proposed Action 14-28

14.6.3.3 Impacts from Other Actions..... 14-29

14.6.3.4 Potential for Cumulative Impacts 14-30

14.7 CONCLUSIONS..... 14-31

14.7.1 Summary of Potential Cumulative Impacts 14-31

14.7.2 Possible Measures to Minimize or Reduce Potential Cumulative Impacts..... 14-31

CHAPTER 15

ADVERSE IMPACTS THAT CANNOT BE AVOIDED, RELATIONSHIP OF LOCAL SHORT-TERM USES VERSUS LONG-TERM PRODUCTIVITY, IRREVERSIBLE AND IRRETRIEVABLE COMMITMENT TO RESOURCES AND PREFERRED ALTERNATIVE MITIGATION PACKAGE

15.0 INTRODUCTION..... 15-1

15.1 ADVERSE IMPACTS ASSOCIATED WITH THE PREFERRED ALTERNATIVE THAT CANNOT BE AVOIDED..... 15-1

15.1.1 Information from the SDEIS that Remains Unchanged 15-1

15.1.2 Changes in the Setting or Technical Analysis Since the SDEIS 15-1

15.1.3 Preferred Alternative Adverse Impacts that Cannot be Avoided 15-2

15.1.4 Preferred Alternative Mitigation Measures 15-6

15.2 IRREVERSIBLE AND IRRETRIEVABLE COMMITMENT OF RESOURCES 15-7

15.2.1 Information from the SDEIS that Remains Unchanged 15-7
15.2.2 Changes in the Setting or Technical Analysis Since the SDEIS 15-7
15.2.3 Preferred Alternative Impacts..... 15-8
15.2.4 Mitigation Measures 15-9

15.3 RELATIONSHIP OF LOCAL SHORT-TERM USES VERSUS LONG-TERM PRODUCTIVITY 15-9

15.3.1 Information from the SDEIS that Remains Unchanged 15-9
15.3.2 Changes in the Setting or Technical Analysis Since the SDEIS 15-9
15.3.3 Preferred Alternative Impacts..... 15-9
15.3.4 Mitigation Measures 15-10

15.4 PREFERRED ALTERNATIVE MITIGATION PACKAGE 15-10

15.4.1 Preferred Alternative Mitigation Items 15-15

15.4.1.1 Standard Practice Mitigation Items..... 15-16
 15.4.1.2 Riverway Mitigation Items 15-16
 15.4.1.3 Growth Management Mitigation Items..... 15-24
 15.4.1.4 Historic Resources Impacts – Preferred Alternative Mitigation Items 15-25
 15.4.1.5 Other Commitments 15-37
 15.4.1.6 Visual Enhancements 15-38
 15.4.1.7 Bridge Type Identification 15-38
 15.4.1.8 Parkland Impacts – Preferred Alternative Mitigation Items . 15-39

**CHAPTER 16
 AGENCY COORDINATION, STAKEHOLDER GROUP AND PUBLIC INVOLVEMENT**

16.0 INTRODUCTION..... 16-1

16.1 AGENCY COORDINATION 16-1

16.1.1 Stakeholder Group 16-1
16.1.2 Preferred Alternative Memoranda of Understanding 16-2

16.2 PUBLIC INVOLVEMENT..... 16-3

16.2.1 Public Hearing and Review Period for the Supplemental Draft EIS. 16-3
16.2.2 Additional Public Involvement 16-4

16.2.2.1 Transit Feasibility Workshop..... 16-4
 16.2.2.2 Historic Resources 16-5
 16.2.2.3 City of Stillwater and Section 4(f) Resources..... 16-5
 16.2.2.4 Visual Quality Planning Process and Visual Quality Manual Development 16-6
 16.2.2.5 SFEIS Newsletter and Project Website..... 16-6

16.3 REVIEW OF PROJECT DOCUMENTATION AND SUPPLEMENTAL FINAL EIS..... 16-7
16.4 PERMITS AND APPROVALS 16-7
 16.4.1 Review of Water Quality Permitting Activities..... 16-9
16.5 COMMENTS ON THE SDEIS..... 16-9

**CHAPTER 17
RESPONSES TO COMMENTS ON THE SUPPLEMENTAL DRAFT EIS**

17.0 INTRODUCTION..... 17-1
**17.1 RESPONSES TO COMMENTS FROM RECIPIENTS ON THE ST. CROIX RIVER
CROSSING PROJECT SDEIS DISTRIBUTION LIST 17-1**
**17.2 RESPONSE TO GOVERNMENT AGENCY COMMENTS RECEIVED DURING THE
ST. CROIX RIVER CROSSING PROJECT COMMENT PERIOD..... 17-3**
 17.2.1 Response to Comments Regarding Indirect Effects 17-3
**17.3 RESPONSE TO NON-GOVERNMENT ORGANIZATIONS COMMENTS RECEIVED
DURING THE ST. CROIX RIVER CROSSING PROJECT COMMENT PERIOD 17-89**
**17.4 RESPONSE TO PUBLIC COMMENTS RECEIVED DURING THE ST. CROIX RIVER
CROSSING PROJECT COMMENT PERIOD 17-158**
 17.4.1 Response to Public Comments – Suggested Mitigation Items 17-161
 17.4.2 Responses to Public Comments – Summary 17-164
 17.4.3 Response to Individual Public Comments 17-173

**CHAPTER 18
LIST OF PREPARERS**

**CHAPTER 19
LIST OF AGENCIES AND ORGANIZATIONS TO WHOM THE SUPPLEMENTAL
FINAL EIS WAS PROVIDED**

**CHAPTER 20
INDEX**

2006 St. Croix River Crossing Project Supplemental Final EIS

LIST OF FIGURES AND TABLES

Page No.

Abstract

No Figures

No Tables

Executive Summary

Figure ES-1	Project Area and Supplemental Final EIS Preferred Alternative.....	ES-40
Figure ES-2	Transportation Issues Map.....	ES-41
Table ES-(a)	Agency Permits, Approvals, and Other Required Actions	ES-23
Table ES-1	Summary of Preferred Alternative Impacts	ES-27
Table ES-2	St. Croix River Crossing Project Summary of Preferred Alternative Mitigation Items.....	ES-37

Chapter 1: Introduction to the Supplemental Final EIS

Figure 1-1a	Project Location – Regional Setting	1-13
Figure 1-2b	Project Location – Local Setting.....	1-14
Figure 1-2	Project Area and Supplemental Final Preferred Alternative.....	1-15
Figure 1-3	Lower St. Croix National Scenic Riverway Boundary.....	1-16

No Tables

Chapter 2: Purpose of and Need for Action

Figure 2-1	Transportation Issues Map.....	2-17
------------	--------------------------------	------

No Tables

Chapter 3: Description of The Preferred Alternative

Figure 3-1	St. Croix River Crossing SDEIS Build Alternatives B-1, C, D, E	3-25
Figure 3-2	Minnesota TH 36 (TH 5 to Osgood Avenue) – Preferred Alternative	3-26
Figure 3-3	TH 36 & TH 95 Interchange Area – Preferred Alternative	3-27
Figure 3-4	Wisconsin STH 35/64 – Preferred Alternative	3-28
Figure 3-5	Minnesota TH 36 – Preferred Alternative Typical Sections.....	3-29
Figure 3-6	TH 36 & TH 95 Interchange – Preferred Alternative Typical Sections	3-30
Figure 3-7	Minnesota TH 95 – Preferred Alternative Typical Sections	3-31

JUNE 2006

Figure 3-8 River Bridge – Preferred Alternative Typical Sections 3-32
 Figure 3-9 Wisconsin STH 64 – Preferred Alternative Typical Sections 3-33
 Figure 3-10 Wisconsin STH 35 – Preferred Alternative Typical Sections 3-34
 Figure 3-11 “2004” Total Cost Estimate Review – Probability Assessment 3-23
 Figure 3-12 “2010” Total Cost Estimate Review – Probability Assessment 3-24
 Figure 3-13 Cost Estimate Review Summary 3-35

Table 3-1 Preferred Alternative River Crossing Characteristics..... 3-15

Chapter 4: Transportation Systems and Impacts

Figure 4-1 Preferred Alternative Average Daily Traffic Volumes (2030)..... 4-28
 Figure 4-2 Preferred Alternative Average Daily Traffic Volumes (2030)..... 4-29
 Figure 4-3 TH 36 Traffic Operations Analysis – LOS Degradation Over Time..... 4-14
 Table 4-1 Existing (2002) Intersection Operations – P.M. Peak Hour 4-8
 Table 4-2 Existing and 2030 Average Daily Vehicle Crossings for
 St. Croix River Crossings 4-10
 Table 4-3 Year 2010 Intersection Traffic Operations Analysis – P.M. Peak Hour 4-12
 Table 4-4 Year 2030 Intersection Traffic Operations Analysis – P.M. Peak Hour 4-13
 Table 4-5 Traffic Operations Analysis – Preferred Alternative Summary 4-18

Chapter 5: Social, Relocation, and Economic Impacts

Figure 5-1 Minnesota TH 36 (TH 5 to Osgood Avenue) – Preferred Alternative
 Right of Way Impacts 5-24
 Figure 5-2 TH 36 & TH 95 Interchange Area – Preferred Alternative
 Right of Way Impacts 5-25
 Figure 5-3 Wisconsin STH 35/64 – Preferred Alternative Right of Way Impacts..... 5-26
 Table 5-1a Right-of-Way Acquisitions (in acres) Required for Preferred Alternative. 5-13
 Table 5-1b Number of Properties Acquired Through Total Takes for
 Preferred Alternative..... 5-14
 Table 5-1c Number of Properties Acquired Through Partial Takes for
 Preferred Alternative..... 5-14
 Table 5-2a Addresses of Properties to be Acquired in Minnesota for
 Preferred Alternative..... 5-15
 Table 5-2b Addresses of Properties to be Acquired in Wisconsin for
 Preferred Alternative..... 5-15

Chapter 6: Land Use Impacts

No Figures

Table 6-1 Summary of Preferred Alternative Farmland Impacts..... 6-5

Chapter 7: Visual Impacts Analysis

Figure 7-1	Preferred Alternative – Extradosed Bridge Type.....	7-10
Figure 7-2	View from Lowell Park – Preferred Alternative Extradosed Bridge Type	7-11
Figure 7-3	Minnesota Bluff Cross-Sections – Preferred Alternative	7-12
Figure 7-4	Wisconsin Bluff Cross-Sections – Preferred Alternative	7-13
Figure 7-5	View from St. Croix River – Preferred Alternative Extradosed Bridge Type	7-14
Figure 7-6	Photo Simulation of Preferred Alternative River Crossing – View from Lowell Park	7-15
Figure 7-7	Photo Simulation of Preferred Alternative River Crossing – View from St. Croix River South of River Crossing	7-16

No Tables

Chapter 8: Air Quality, Traffic Noise, and Contaminated Sites

Figure 8-1	Noise Barrier Receptor Locations – Preferred Alternative Minnesota.....	8-32
Figure 8-2	Noise Receptor Locations – Wisconsin Preferred Alternative	8-33
Figure 8-3	Potentially Contaminated Sites – Approximate Locations	8-34
Table 8-1	Regional Air Toxic Emissions	8-6
Table 8-2	Study Area Air Toxics Emissions (grams/day)	8-6
Table 8-3	Air Toxics Emissions for Segment 1 (grams/mile/day).....	8-7
Table 8-4	Air Toxics Emissions for Segment 2 (grams/mile/day).....	8-8
Table 8-5	Air Toxics Emissions for Segment 3 (grams/mile/day).....	8-8
Table 8-6	Air Toxics Emissions for Segment 4 (grams/mile/day).....	8-8
Table 8-7	Air Toxics Emissions for Segment 5 (grams/mile/day).....	8-9
Table 8-8	Air Toxics Emissions for Segment 6 (grams/mile/day).....	8-9
Table 8-9	St. Croix River Crossing Project – Minnesota Daytime and Nighttime Peak Noise Results Preferred Alternative TH 36 (West of Osgood Avenue)	8-16
Table 8-10	St. Croix River Crossing Project – Minnesota Daytime and Nighttime Peak Noise Results Preferred Alternative TH 36 (East of Osgood Avenue)	8-17
Table 8-11	Noise Impact Summary Table – Minnesota.....	8-18
Table 8-12	St. Croix River Crossing – Wisconsin Daytime Peak Noise Results	8-19
Table 8-13	Noise Impact Summary Table - Wisconsin	8-20
Table 8-14	Noise on the River – Results for the Build Alternatives	8-21
Table 8-15	Minnesota Noise Mitigation Analysis Results: Daytime.....	8-22
Table 8-16	Minnesota Noise Mitigation Analysis Cost Effectiveness Results.....	8-24
Table 8-17	Wisconsin Noise Mitigation Analysis Results: Daytime.....	8-25
Table 8-18	Wisconsin Noise Mitigation Analysis Cost Effectiveness Results.....	8-25
Table 8-19	Known or Potentially Contaminated Properties in the Project Area that May be Affected by the Preferred Alternative.....	8-28

Chapter 9: Natural Resource Impacts

Figure 9-1	Protected Species Nesting Locations (Approximate)	9-18
Figure 9-2	Wisconsin Bluff Impacts – Preferred Alternative.....	9-19
Table 9-1	Wisconsin Bluff Impacts.....	9-14

Chapter 10: Water Resources

Figure 10-1a	Existing Drainage Area – Minnesota.....	10-35
Figure 10-1b	Existing Drainage Area – Wisconsin.....	10-36
Figure 10-2a	Preferred Alternative Storm Treatment Ponds Minnesota.....	10-37
Figure 10-2b	Preferred Alternative Stormwater Treatment – Wisconsin.....	10-38
Figure 10-2c	Typical Wet Detention Basin Section.....	10-39
Figure 10-3	Proposed Floodplain Impacts – Preferred Alternative.....	10-40
Figure 10-3a	Proposed Floodplain Impacts – Preferred Alternative.....	10-41
Figure 10-4	Wetland and Mitigation Site (Minnesota)	10-42
Figure 10-5	Wetland and Mitigation Site (Wisconsin).....	10-43
Table 10-1	Proposed Design Criteria	10-2
Table 10-2	Impervious Area Within Project Limits	10-7
Table 10-3	Proposed Drainage Area Data and Treatment Methodology	10-14
Table 10-4	Water Quality Modeling Summary.....	10-17
Table 10-5	Preferred Alternative Floodplain Impacts.....	10-20
Table 10-6	Results of Wetland Functions Analysis (MnRAM 3.0).....	10-29
Table 10-7	Estimated Wetland Impact Summary – Preferred Alternative	10-30

Chapter 11: Archaeological and Historic Resources

Figure 11-1	Area of Potential Effect – Minnesota.....	11-46
Figure 11-2	Area of Potential Effect – Wisconsin.....	11-47
Figure 11-3	Minnesota Archaeological APE.....	11-48
Figure 11-4	Location of National Register Listed or Eligible Properties in the Project Area.....	11-49
Figure 11-5	Archaeological Site Boundaries.....	11-50
Figure 11-6	Stillwater Cultural Landscape District Boundaries.....	11-51
Table 11-1	NRHP-Listed and Determined Eligible Summary of Eligibility and Effects	11-12

Chapter 12: Construction Impacts

Figure 12-1	Preliminary Construction Staging Areas – Preferred Alternative.....	12-21
Figure 12-2	Minnesota TH 36 (TH 5 to Osgood Avenue – Preferred Alternative Staging	12-22

Figure 12-3 TH 36 & TH 95 Interchange Area Preferred Alternative Staging
(Build Alternatives) 12-23

Figure 12-4 Wisconsin STH 35/64 – Preferred Alternative Staging..... 12-24

No Tables

Chapter 13: Potential Indirect Impacts Analysis

Figure 13-1 Area of Influence – Indirect Impacts Analysis 13-22

Figure 13-2 Maximum Growth Redistribution..... 13-23

Table 13-1 Historic Population Growth, Minnesota and Wisconsin Communities 13-3

Table 13-2 Housing Units – Year Structure Built 13-3

Table 13-3 County Land Use by Percent of Total Area..... 13-4

Table 13-4 Future Population Growth by County..... 13-4

Table 13-5 Residential Building Permit Activity 1995 to 2003 Sampling
of St. Croix County, Wisconsin and Washington County,
Minnesota Communities 13-7

Table 13-6 Wisconsin Model Area Accessibility-Based Demographic Forecasts..... 13-10

Chapter 14: Cumulative Impacts

No Figures

Table 14-1 Comparison of Existing and Projected Amounts of
Developed Land by County 14-3

Table 14-2 Past and Future Population Growth by County 14-4

Table 14-3 List of Major Actions Proposed by Other Governmental Agencies/
Other Interests..... 14-5

Table 14-4 NRHP-Listed and Determined Eligible Properties
Summary of Eligibility and Effects 14-29

Table 14-5 Summary of Potential Cumulative Impacts Findings 14-31

**Chapter 15: Adverse Impacts that Cannot be Avoided, Relationship of Local Short-Term
Uses Versus Long-Term Productivity, Irreversible and Irretrievable
Commitment to Resources and Preferred Alternative Mitigation Package**

Figure 15-1 Preferred Alternative Riverway Mitigation Items 15-40

Figure 15-2 Preferred Alternative Loop Trail Location 15-41

Figure 15-3 Minnesota Loop Trail – Preferred Alternative 15-42

Figure 15-3a Minnesota Loop Trail – Preferred Alternative..... 15-43

Figure 15-4 Wisconsin Loop Trail – Preferred Alternative..... 15-44

Figure 15-4a Wisconsin Loop Trail – Preferred Alternative..... 15-45

Figure 15-5 Loop Trail System – Wisconsin Bluff Cross Section 15-46

Figure 15-6 Photo Simulation of Loop Trail – Near Houlton, WI 57
at STH 64 and CTH E Looking NE..... 15-47

Figure 15-7	Excess Right-of-Way (1995 Final EIS – Preferred Alternative)	15-48
Figure 15-8	Preferred Alternative Historic Resources Mitigation Items.....	15-49
Figure 15-9a	Standard Practice Mitigation Items.....	15-50
Figure 15-9b	Riverway Impacts Mitigation Items.....	15-51
Figure 15-9c	Growth Management and Environmental Stewardship Items	15-52
Figure 15-9d	Section 106 Amended MOA Mitigation Items.....	15-53
Table 15-1	Summary of Preferred Alternative Avoidance and/or Minimization Measures	15-11
Table 15-2	St. Croix River Crossing Project Summary of Preferred Alternative Mitigation Items.....	15-17
Table 15-3	1995 Preferred Alternative Excess Right-of-Way	15-24

Chapter 16: Agency Coordination, Stakeholder Group and Public Involvement

No Figures

Table 16-1	List of Stakeholder Group Meetings Since Publication of the SDEIS	16-2
Table 16-2	Agency Permits, Approvals, and Other Required Documents	16-7

Chapter 17: Responses to Comments on the Supplemental Draft EIS

No Figures

Table 17-1	Public Comments – River Crossing Location.....	17-159
Table 17-2	Public Comments – New Bridge Type	17-160
Table 17-3	Public Comments – Future Use of the Lift Bridge	17-160
Table 17-4	Public Comments – Mitigation Items	17-160

Chapter 18: List of Preparers

No Figures
No Tables

**Chapter 19: List of Agencies and Organizations to Whom the Supplemental Final EIS
was Provided**

No Figures
No Tables

Chapter 20: Index

No Figures
No Tables

APPENDIX E: FINAL SECTION 4(f) EVALUATION

Introduction

No Figures

Table E-1A	Section 4(f) Resources (Parklands) and Preferred Alternative – Summary of Section 4(f) Use	E-5
Table E-1B	Section 4(f) Resources (Summary of NRHP-listed and Determined Eligible Properties) and Preferred Alternative – Summary of Section 4(f) Use	E-6
Table E-2	Summary of Preferred Alternative and Section 4(f) Resources.....	E-22

Lower St. Croix National Scenic Riverway

Figure E-1	Location of St. Croix River and Build Alternatives	E-51
Figure E-2	Lower St. Croix National Scenic Riverway	E-52

No Tables