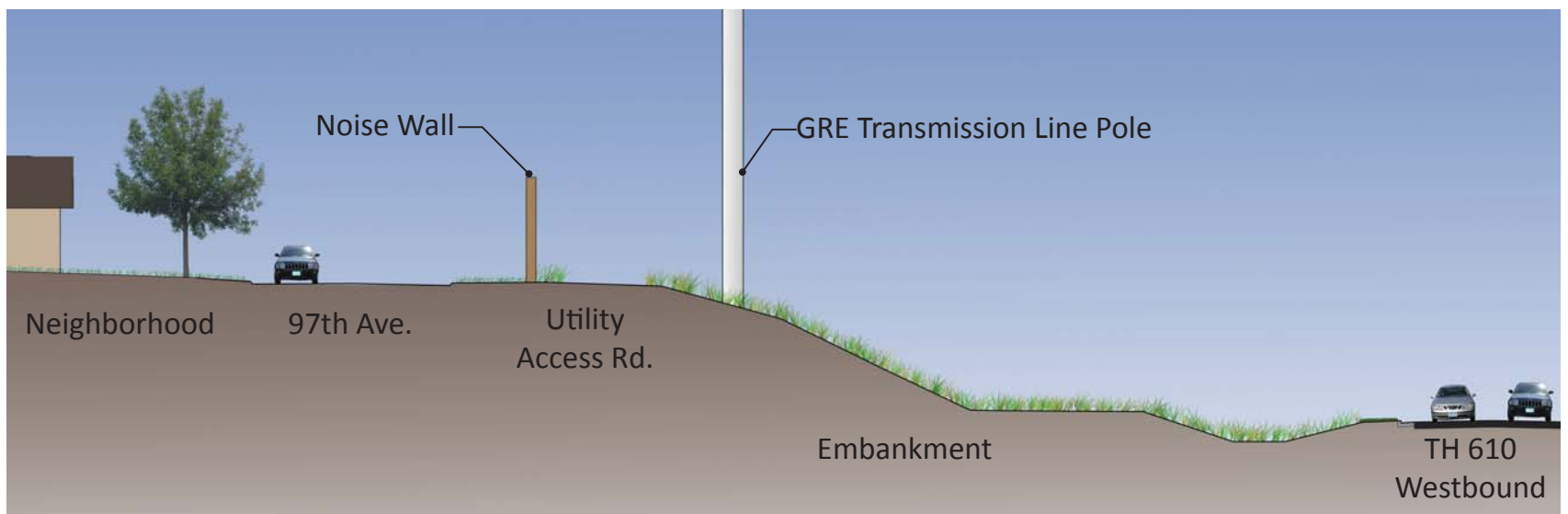
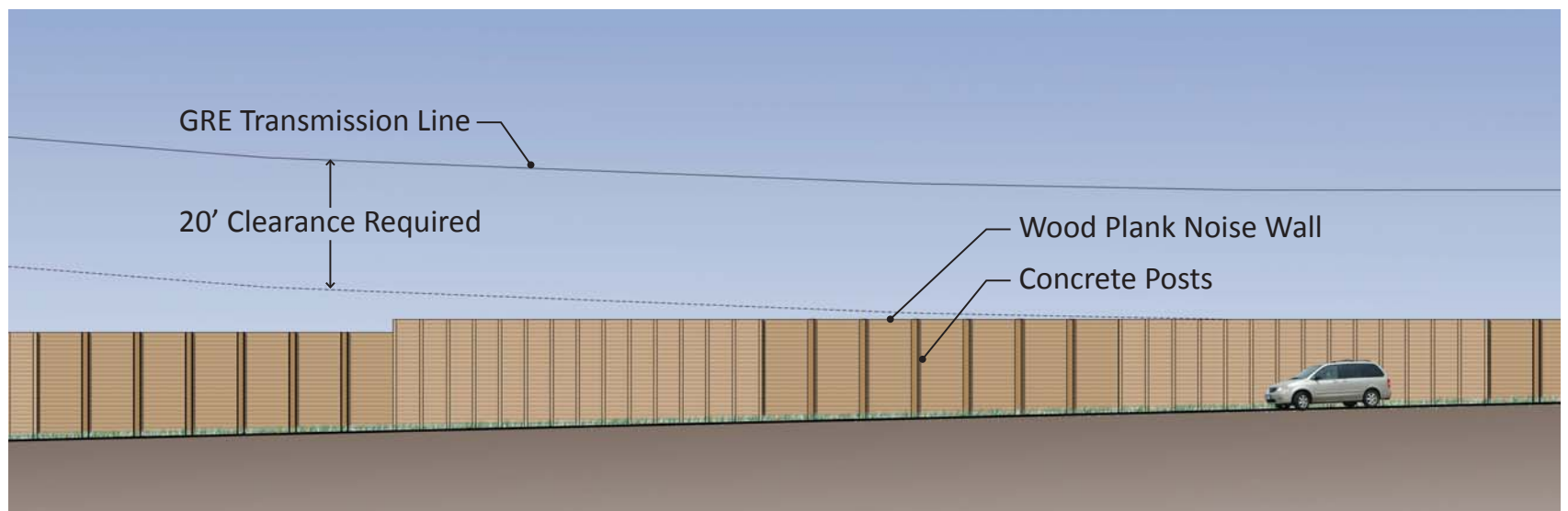




View of Proposed Noise Wall on 97th Avenue Looking East from Hemlock Lane




Typical Cross-Section - North side of TH 610 Corridor Looking East



Typical Noise Wall Profile - View from Neighborhood





Aerial View of Proposed Highway Near Zachary Lane Looking West

