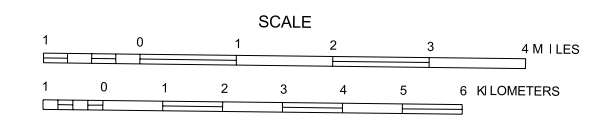
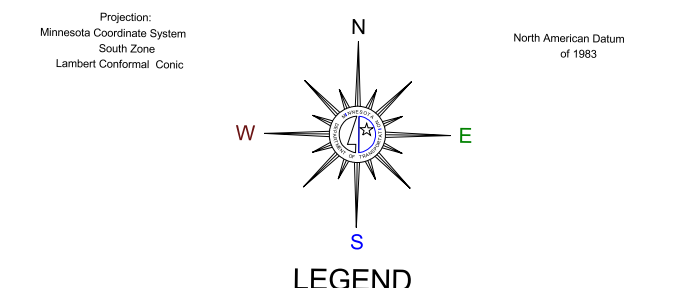


GENERAL HIGHWAY MAP ROCK COUNTY MINNESOTA

PREPARED BY THE
MINNESOTA DEPARTMENT OF TRANSPORTATION
PROGRAM SUPPORT GROUP
IN COOPERATION WITH
U.S. DEPARTMENT OF TRANSPORTATION
FEDERAL HIGHWAY ADMINISTRATION



2001
BASIC DATA - 1977



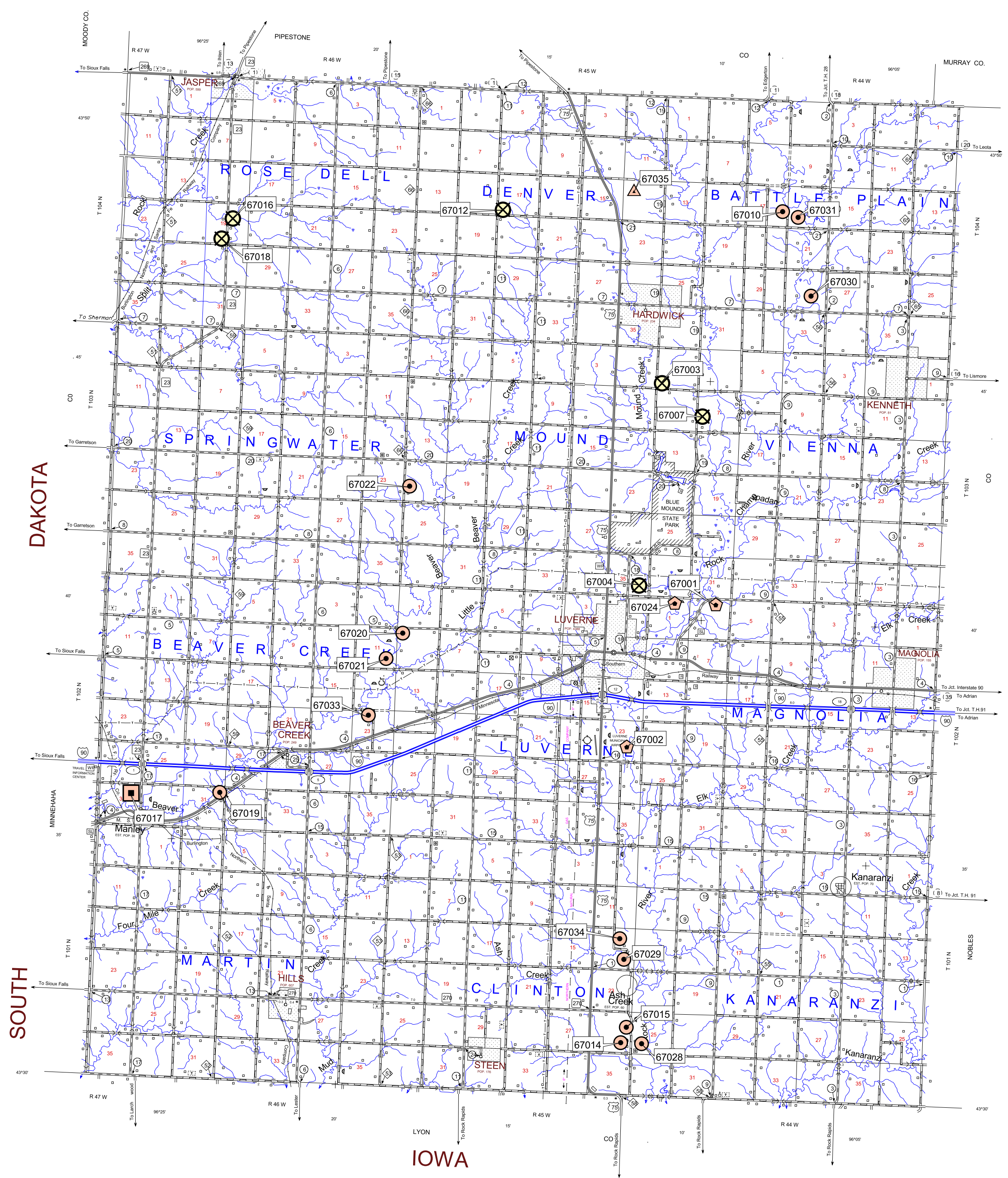
ROAD AND ROADWAY FEATURES		NAVIGATION	
PREPARED ROAD	...	SHOULDER AREA	...
IMPROVED ROAD	...	SHIP CHANNEL	...
UNIMPROVED ROAD	...	ROCK PILE OR DRAINAGE	...
SIDEWALK	...	RAILROAD	...
...

Aggregate Source Legend

- Gravel Pit - Active
- ⊗ Gravel Pit - Inactive
- Mn/DOT - Active
- ⊠ Mn/DOT - Inactive
- ⬢ Commercial Aggregate
- ▲ Rock Quarry

Source: Aggregate Unit
Office of Materials & Road Research
Minnesota Dept. of Transportation

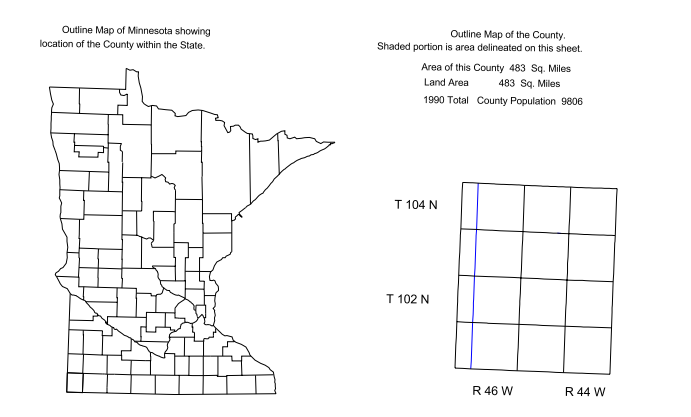
5/27/2003



DAKOTA

SOUTH

IOWA



* NOTE: ALL FEATURES EXCEPT TOWNSHIP ROADS AND CULTURE ARE CURRENT AS OF JANUARY 1, 2001
NOTE: FOR DETAIL OF COUNTY STATE AID HIGHWAYS AND COUNTY ROADS IN INCORPORATED PLACES, SEE MAPS OF MUNICIPALITIES