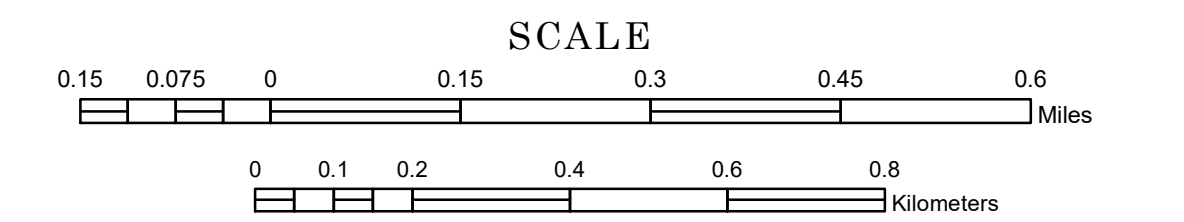



TRIBAL GOVERNMENT MAP
BOIS FORTE - LAKE VERMILION COMMUNITY
 PREPARED BY THE
 MINNESOTA DEPARTMENT OF TRANSPORTATION
 OFFICE OF TRANSPORTATION SYSTEM MANAGEMENT

IN COOPERATION WITH
 U.S. DEPARTMENT OF TRANSPORTATION
 FEDERAL HIGHWAY ADMINISTRATION



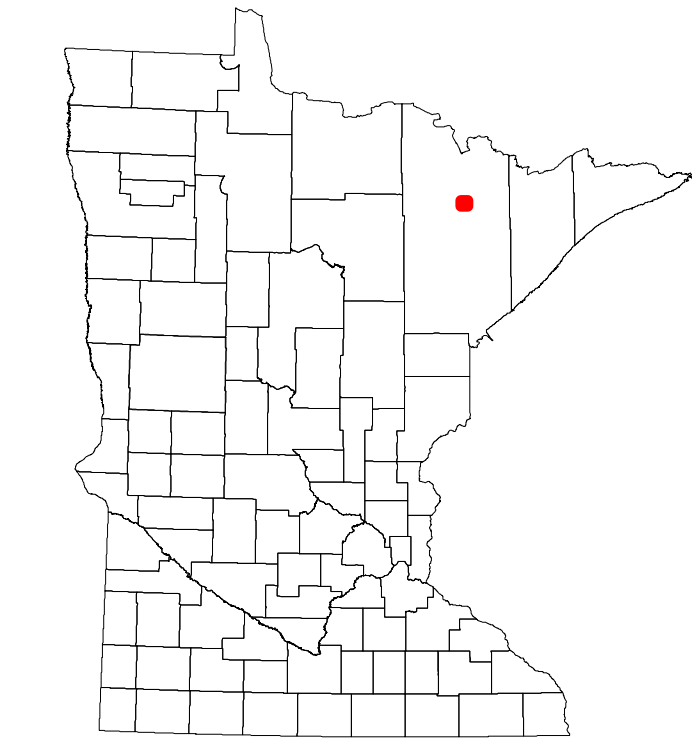
1 in = 800 ft



Projection:
 Transverse Mercator
 NAD 1986
 UTM Zone 15

North American Datum
 of 1986

ROAD AND ROADWAY FEATURES		PUBLIC SERVICE FEATURES	
INTERSTATE		MINOT OFFICE	
US HIGHWAY		MINOT TRUCK STATION	
MN HIGHWAY		HIGHWAY PATROL DISTRICT OFFICE	
COUNTY STATE AID HIGHWAY		STATE TRAVEL INFORMATION CENTER	
COUNTY ROAD		REST AREA (Full Service)	
MUNICIPAL STATE AID STREET		REST AREA (Vault Toilet)	
MUNICIPAL STREET		WAYSIDE (Vault or Pit Toilet)	
PRIVATE STREET/ROAD		LOCAL PARK	
TOWNSHIP ROAD		PUBLIC ACCESS POINT	
UNORGANIZED TERRITORY ROAD		FAIRGROUNDS	
RAMP OR CONNECTOR		PORT OF ENTRY	
INTERSTATE EXIT		PARK AND RIDE LOT	
GREAT RIVER ROAD		MIN STATE COLLEGE AND UNIVERSITY SYSTEM (MNSCU)	
OTHER ROADS		UNIVERSITY OF MN SYSTEM	
Farm Road			
State Park			
State Forest			
State Game Preserve			
State Game Refuge			
State Game Preserve			
AVIATION FEATURES		CULTURAL FEATURES	
COMMERCIAL AIRPORT		STATE HISTORICAL MARKER	
GENERAL AIRPORT		HISTORIC DISTRICT	
AIRSTRIP		HISTORIC SITE	
SEAPLANE		MONUMENT	
AIRPORT RUNWAY		BOUNDARY FEATURES	
RAILROAD AND RAILWAY FEATURES		TRIBAL LAND	
RAILWAY		COUNTY	
EMPIRE BUILDER STATION (Attna)		MUNICIPALITY	
NORTHSTAR STATION (Comuter)		ADJACENT MUNICIPALITY	
LIGHT RAIL		FEDERAL ADJUSTED URBAN AREA (2014)	
BLUE LINE		MILITARY	
GREEN LINE		VOYAGEURS NATIONAL PARK	
INFRASTRUCTURE FEATURES		BOUNDARY WATERS CANOE AREA WILDERNESS	
LONG BRIDGE (300' or Greater Span)		STATE PARK	
MAJOR BRIDGE (20' to 300' Span)		REGIONAL PARK	
MINOR BRIDGE (5' to 20' Span)		NATIONAL FOREST	
LOCK AND DAM		NATIONAL AND STATE FOREST	
PUBLIC FACILITIES		STATE FOREST	
STATE CAPITOL		NATIONAL TRAIL	
FEDERAL COURTHOUSE		WILDLIFE REFUGUE AREA	
COUNTY COURTHOUSE		WILDLIFE MANAGEMENT AREA	
ARMORY		HYDROLOGIC FEATURES	
CITY CENTERS		RIVER OR STREAM (Perennial)	
TRIBAL GOVERNMENT CENTER		LAKE, POND OR RESERVOIR	
CITY CENTER		STREAM (Intermittent)	
LOCALLY KNOWN PLACE		STREAM (Intermittent)	
UNINCORPORATED COMMUNITY		DRAINAGE DITCH	
		WETLAND	
		ISLAND OR LAND	
		REGIONAL WATERSHED	



Population (U.S. Census 2000):

To request information from this document in an alternative format, call 651-366-4718 or 1-800-657-3774 (Greater Minnesota); 711 or 1-800-627-3529 (Minnesota Relay). You may also send an e-mail to ADarequest.dot@state.mn.us. (Please request at least one week in advance.)