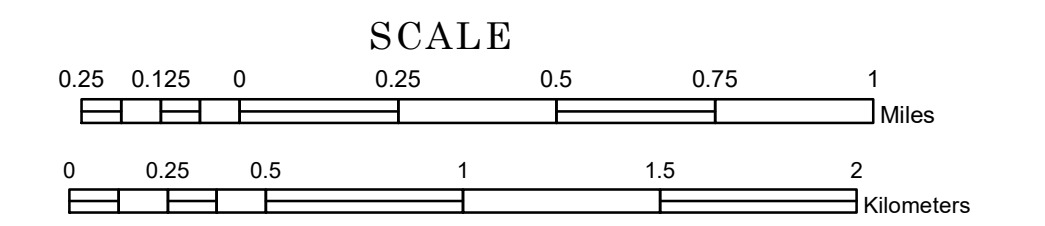


TOWNSHIP OF CLIFTON


PREPARED BY THE
MINNESOTA DEPARTMENT OF TRANSPORTATION
OFFICE OF TRANSPORTATION SYSTEM MANAGEMENT

IN COOPERATION WITH
U.S. DEPARTMENT OF TRANSPORTATION
FEDERAL HIGHWAY ADMINISTRATION

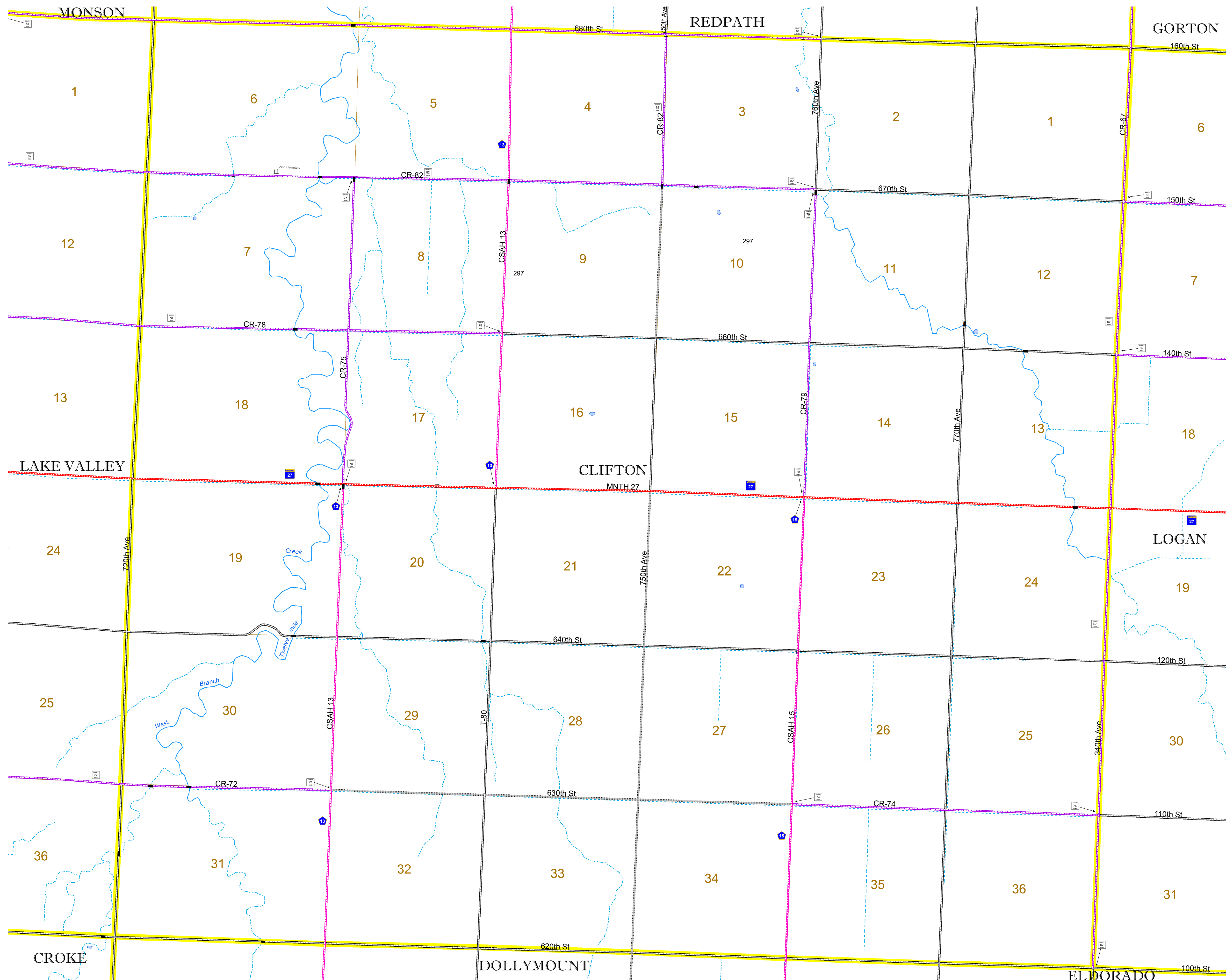


1 in = 1,600 ft
2023

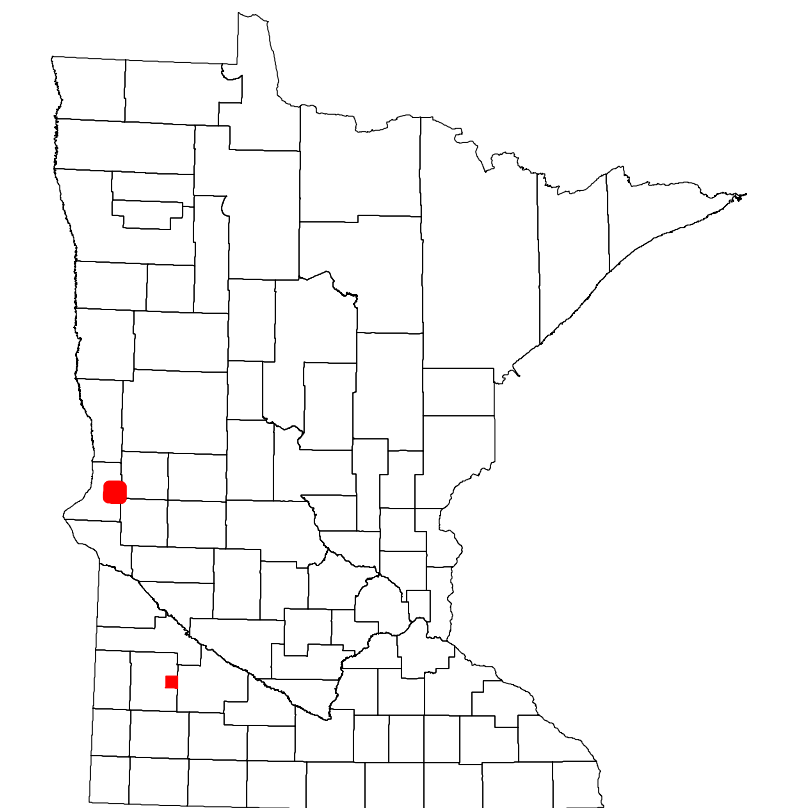
Projection:
Transverse Mercator
NAD 1986
UTM Zone 15



North American Datum
of 1986



ROAD AND ROADWAY FEATURES		AVIATION FEATURES	
INTERSTATE		CONCRETE	
US HIGHWAY		BITUMINOUS	
MN HIGHWAY		GRAVEL	
COUNTY STATE AID HIGHWAY		DIRT/UNIMPROVED	
COUNTY ROAD		OTHER	
TOWNSHIP ROAD		UNKNOWN	
UNORGANIZED TERRITORY ROAD		RAMP OR CONNECTOR	
OTHER ROADS		INTERSTATE EXIT	
Municipal		GREAT RIVER ROAD	
Private		RAILROAD AND RAILWAY FEATURES	
Native Service		EMPIRE BUILDER STATION (AMTRAK)	
Multispan		NORTHSTAR STATION (COMMUTER)	
National Monument		LIGHT RAIL	
National Wildlife Refuge		BLUE LINE	
State Park		GREEN LINE	
Preserve		INFRASTRUCTURE FEATURES	
RAILROAD AND RAILWAY FEATURES		LONG BRIDGE (200' OR GREATER SPAN)	
COMMERCIAL AIRPORT		MAJOR BRIDGE (20' TO 200' SPAN)	
GENERAL AIRPORT		MINOR BRIDGE (5' TO 20' SPAN)	
AIRSTRIP		DAM	
SEAPLANE		LOCK-AND-DAM	
AIRPORT RUNWAY		CITY CENTERS	
BOUNDARY FEATURES		STATE CAPITAL	
TRIBAL LAND		COUNTY SEAT	
STATE OF MINNESOTA		CITY CENTER	
COUNTY		UNINCORPORATED COMMUNITY	
MUNICIPALITY		PUBLIC SERVICE FEATURES	
UNORGANIZED TERRITORY		MNDOT OFFICE	
FEDERAL ADJUSTED URBAN AREA (2014)		MNDOT TRUCK STATION	
CIVIL TOWNSHIP		HIGHWAY PATROL DISTRICT OFFICE	
CONGRESSIONAL TOWNSHIP		STATE TRAVEL INFORMATION CENTER	
SECTION		REST AREA (FULL SERVICE)	
MILITARY		REST AREA (VAULT TOILET)	
VOYAGEURS NATIONAL PARK		WAYSIDE (VAULT OR PIT TOILET)	
BOUNDARY WATERS CANOE AREA WILDERNESS		PARK AND RIDE LOT	
STATE PARK		PORT OF ENTRY	
REGIONAL PARK		PUBLIC ACCESS POINT	
NATIONAL FOREST		MN STATE COLLEGE AND UNIVERSITY SYSTEM (MNSCU)	
NATIONAL AND STATE FOREST		UNIVERSITY OF MN SYSTEM	
STATE FOREST		FAIRGROUNDS	
NATIONAL TRAIL		CULTURAL FEATURES	
WILDLIFE REFUGE AREA		STATE HISTORICAL MARKER	
WILDLIFE MANAGEMENT AREA		HISTORIC DISTRICT	
HYDROLOGIC FEATURES		HISTORIC SITE	
RIVER OR STREAM (PERMANENT)		MONUMENT	
LAKE, POND OR RESERVOIR			
STREAM (INTERMITTENT)			
DRAINAGE DITCH			
WETLAND			
ISLAND OR LAND			
REGIONAL WATERSHED			



Population (U.S. Census 2010): 75

To request information from this document in an alternative format, call 651-366-4718 or 1-800-657-3774 (Greater Minnesota); 711 or 1-800-627-3529 (Minnesota Relay). You may also send an e-mail to ADAREquest.dot@state.mn.us. (Please request at least one week in advance.)