

# TOWNSHIP OF BRUCE


PREPARED BY THE  
MINNESOTA DEPARTMENT OF TRANSPORTATION  
OFFICE OF TRANSPORTATION SYSTEM MANAGEMENT

IN COOPERATION WITH  
U.S. DEPARTMENT OF TRANSPORTATION  
FEDERAL HIGHWAY ADMINISTRATION



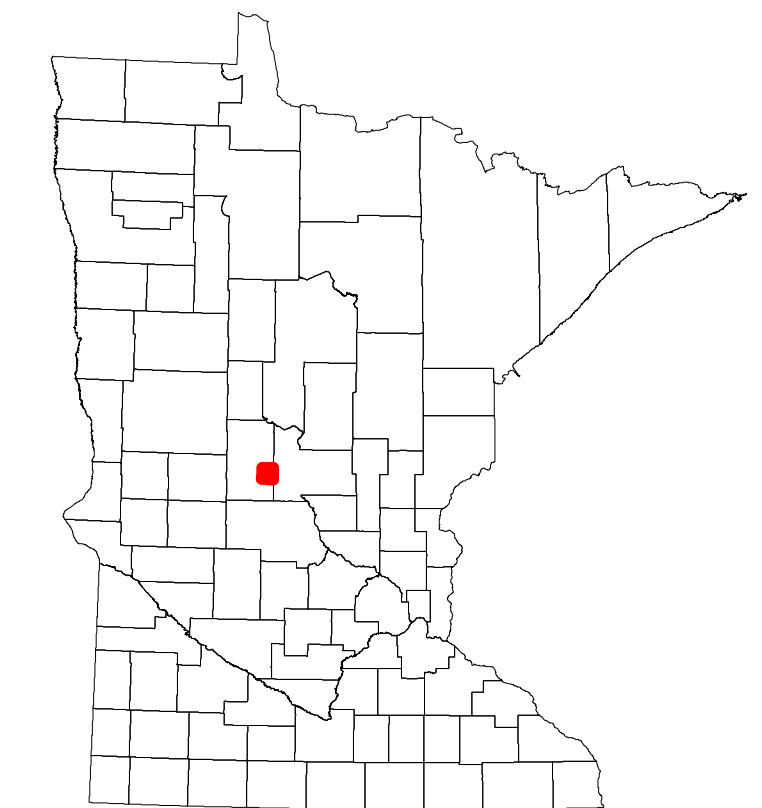
2023

Projection:  
Transverse Mercator  
NAD 1986  
UTM Zone 15

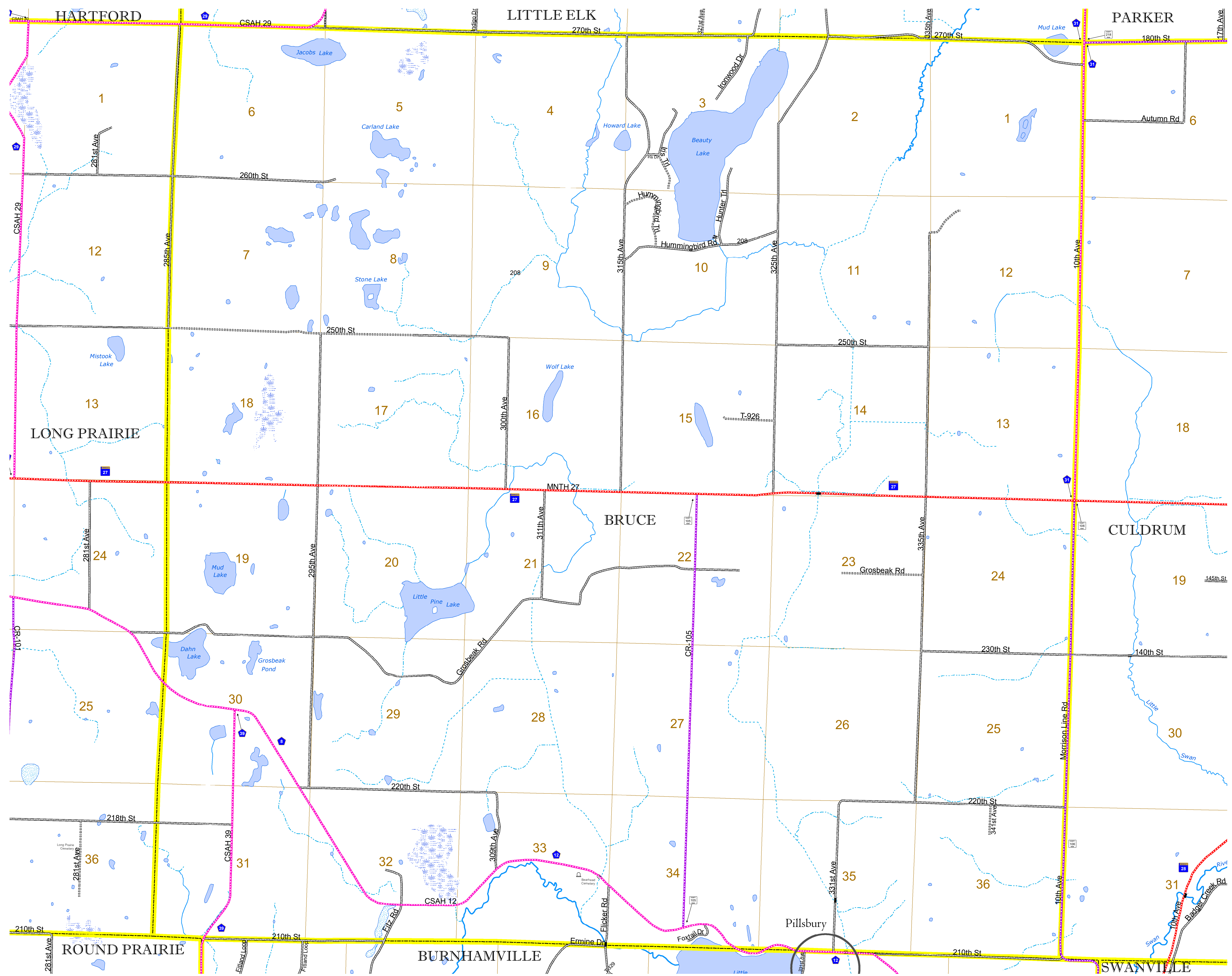


North American Datum  
of 1986

ROAD AND ROADWAY FEATURES		AVIATION FEATURES	
INTERSTATE	CONCRETE	COMMERCIAL AIRPORT	GENERAL AIRPORT
US HIGHWAY	BITUMINOUS	AIRSTRIP	SEAPLANE
MN HIGHWAY	GRAVEL	AIRPORT RUNWAY	BOUNDARY FEATURES
COUNTY STATE AID HIGHWAY	DIRT/UNIMPROVED	TRIAL LAND	TRIBAL LAND
COUNTY ROAD	OTHER	STATE OF MINNESOTA	COUNTY
TOWNSHIP ROAD	UNKNOWN	MUNICIPALITY	MUNICIPALITY
UNORGANIZED TERRITORY ROAD	RAMP OR CONNECTOR	UNORGANIZED TERRITORY	UNORGANIZED TERRITORY
OTHER ROADS	INTERSTATE EXIT	FEDERAL ADJUSTED URBAN AREA (2014)	CIVIL TOWNSHIP
Municipal	GREAT RIVER ROAD	CONGRESSIONAL TOWNSHIP	SECTION
Private	RAILROAD AND RAILWAY FEATURES	MILITARY	MILITARY
National Monument	RAILROAD	VOYAGEURS NATIONAL PARK	VOYAGEURS NATIONAL PARK
State Forest	EMPIRE BUILDER STATION (AMTRAK)	BOUNDARY WATERS CANOE AREA WILDERNESS	STATE PARK
State Game	NORTHSTAR STATION (COMPUTER)	STATE PARK	REGIONAL PARK
State Park	LIGHT RAIL	NATIONAL FOREST	NATIONAL AND STATE FOREST
Preserve	BLUE LINE	STATE FOREST	STATE FOREST
	GREEN LINE	NATIONAL TRAIL	NATIONAL TRAIL
	INFRASTRUCTURE FEATURES	WILDLIFE REFUGUE AREA	WILDLIFE REFUGUE AREA
	LONG BRIDGE (200' OR GREATER SPAN)	WILDLIFE MANAGEMENT AREA	WILDLIFE MANAGEMENT AREA
	MAJOR BRIDGE (20' TO 200' SPAN)	HYDROLOGIC FEATURES	HYDROLOGIC FEATURES
	MINOR BRIDGE (5' TO 20' SPAN)	RIVER OR STREAM (PERMANENT)	RIVER OR STREAM (PERMANENT)
	DAM	LAKE, POND OR RESERVOIR	LAKE, POND OR RESERVOIR
	LOCK AND DAM	STREAM (INTERMITTENT)	STREAM (INTERMITTENT)
	CITY CENTERS	DRAINAGE DITCH	DRAINAGE DITCH
	STATE CAPITAL	WETLAND	WETLAND
	COUNTY SEAT	ISLAND OR LAND	ISLAND OR LAND
	CITY CENTER	REGIONAL WATERSHED	REGIONAL WATERSHED
	UNINCORPORATED COMMUNITY		
	PUBLIC SERVICE FEATURES		
	MNDOT OFFICE		
	MNDOT TRUCK STATION		
	HIGHWAY PATROL DISTRICT OFFICE		
	STATE TRAVEL INFORMATION CENTER		
	REST AREA (FULL SERVICE)		
	REST AREA (VAULT TOILET)		
	WAYSIDE (VAULT OR PITY TOILET)		
	PARK AND RIDE LOT		
	PORT OF ENTRY		
	PUBLIC ACCESS POINT		
	MN STATE COLLEGE AND UNIVERSITY SYSTEM (MNSCU)		
	UNIVERSITY OF MN SYSTEM		
	FAIRGROUNDS		
	CULTURAL FEATURES		
	STATE HISTORICAL MARKER		
	HISTORIC DISTRICT		
	HISTORIC SITE		
	MONUMENT		



Population (U.S. Census 2010): 585



To request information from this document in an alternative format, call 651-366-4718 or 1-800-657-3774 (Greater Minnesota); 711 or 1-800-627-3529 (Minnesota Relay). You may also send an e-mail to ADarequest.dot@state.mn.us. (Please request at least one week in advance.)