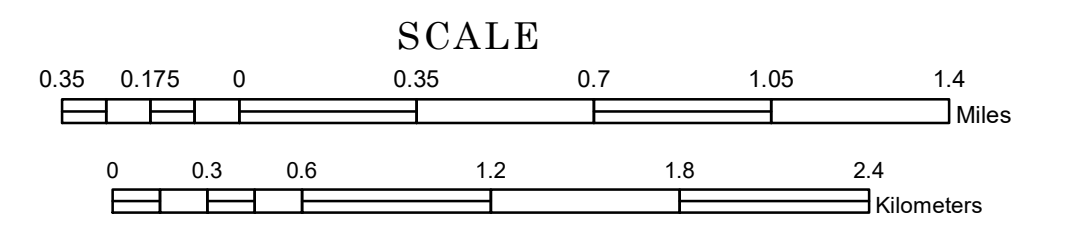



TOWNSHIP OF KRAIN

PREPARED BY THE
MINNESOTA DEPARTMENT OF TRANSPORTATION
OFFICE OF TRANSPORTATION SYSTEM MANAGEMENT

IN COOPERATION WITH
U.S. DEPARTMENT OF TRANSPORTATION
FEDERAL HIGHWAY ADMINISTRATION



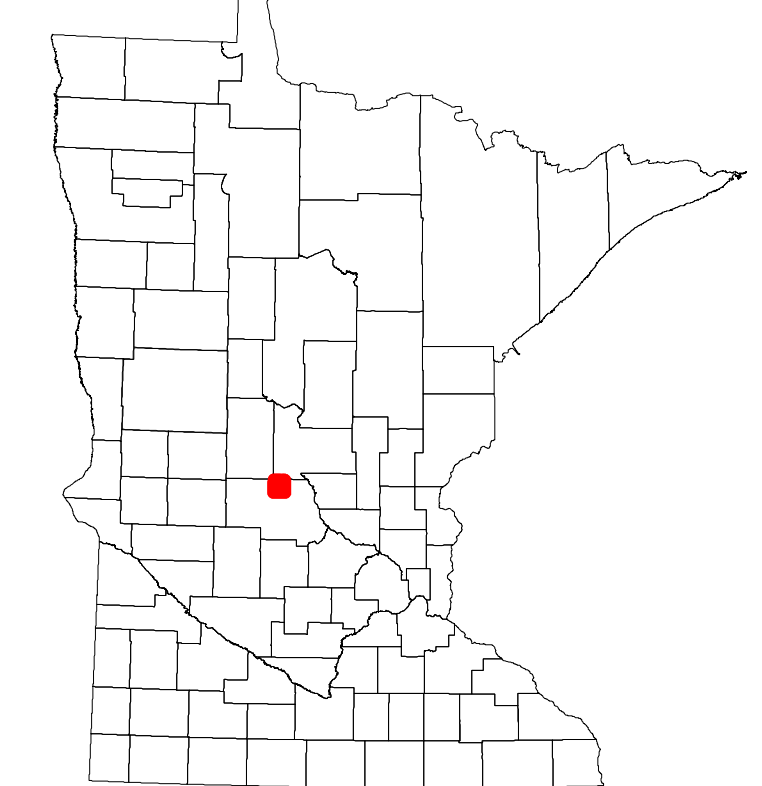
1 in = 2,000 ft
2024



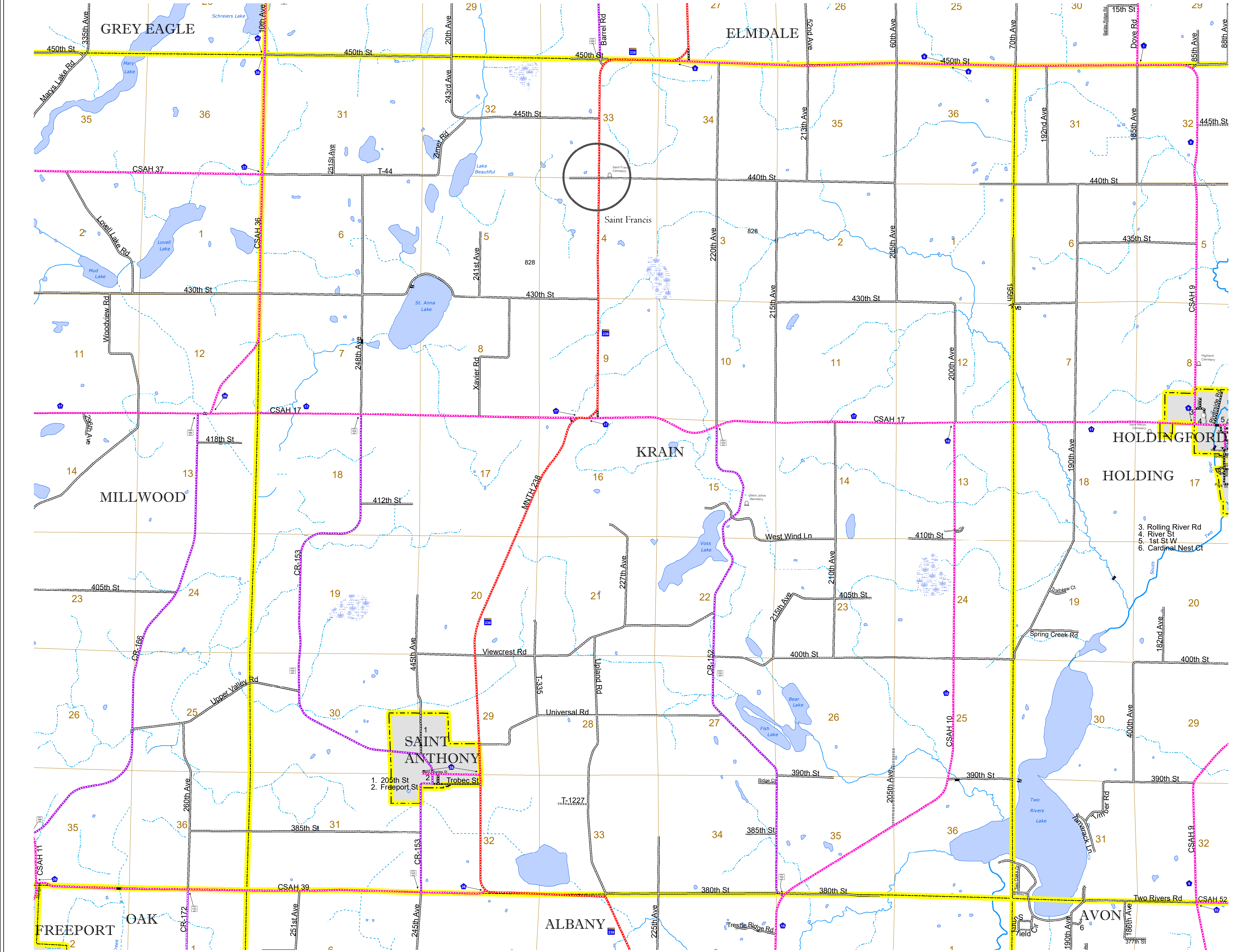
Projection:
Transverse Mercator
NAD 1986
UTM Zone 15

North American Datum
of 1986

ROAD AND ROADWAY FEATURES		AVIATION FEATURES	
INTERSTATE	CONCRETE	COMMERCIAL AIRPORT	GENERAL AIRPORT
US HIGHWAY	BITUMINOUS	AIRSTRIP	SEAPLANE
MN HIGHWAY	GRAVEL	AIRPORT RUNWAY	BOUNDARY FEATURES
COUNTY STATE AID HIGHWAY	DIRT/UNIMPROVED	TRIAL LAND	TRIBAL LAND
TOWNSHIP ROAD	OTHER	STATE OF MINNESOTA	COUNTY
UNORGANIZED TERRITORY ROAD	UNKNOWN	MUNICIPALITY	MUNICIPALITY
OTHER ROADS	RAMP OR CONNECTOR	UNORGANIZED TERRITORY	FEDERAL ADJUSTED URBAN AREA (2014)
Municipal	INTERSTATE EXIT	CITY TOWNSHIP	CITY TOWNSHIP
National Service	AVIATION FEATURES	CONGRESSIONAL TOWNSHIP	SECTION
National Forest	GENERAL AIRPORT	MILITARY	MILITARY
Miscellaneous	AIRSTRIP	VOYAGEURS NATIONAL PARK	VOYAGEURS NATIONAL PARK
	SEAPLANE	BOUNDARY WATERS CANOE AREA WILDERNESS	BOUNDARY WATERS CANOE AREA WILDERNESS
	AIRPORT RUNWAY	STATE PARK	STATE PARK
	BOUNDARY FEATURES	REGIONAL PARK	REGIONAL PARK
	TRIBAL LAND	NATIONAL FOREST	NATIONAL FOREST
	COUNTY	NATIONAL AND STATE FOREST	NATIONAL AND STATE FOREST
	MUNICIPALITY	STATE FOREST	STATE FOREST
	UNORGANIZED TERRITORY	NATIONAL TRAIL	NATIONAL TRAIL
	FEDERAL ADJUSTED URBAN AREA (2014)	WILDLIFE REFUGUE AREA	WILDLIFE REFUGUE AREA
	CITY TOWNSHIP	WILDLIFE MANAGEMENT AREA	WILDLIFE MANAGEMENT AREA
	CONGRESSIONAL TOWNSHIP	HYDROLOGIC FEATURES	HYDROLOGIC FEATURES
	SECTION	RIVER OR STREAM (PERENNIAL)	RIVER OR STREAM (PERENNIAL)
	MILITARY	LAKE, POND OR RESERVOIR	LAKE, POND OR RESERVOIR
	VOYAGEURS NATIONAL PARK	STREAM (INTERMITTENT)	STREAM (INTERMITTENT)
	BOUNDARY WATERS CANOE AREA WILDERNESS	DRAINAGE DITCH	DRAINAGE DITCH
	STATE PARK	WETLAND	WETLAND
	REGIONAL PARK	ISLAND OR LAND	ISLAND OR LAND
	NATIONAL FOREST	REGIONAL WATERSHED	REGIONAL WATERSHED
	NATIONAL AND STATE FOREST		
	STATE FOREST		
	NATIONAL TRAIL		
	WILDLIFE REFUGUE AREA		
	WILDLIFE MANAGEMENT AREA		
	HYDROLOGIC FEATURES		
	RIVER OR STREAM (PERENNIAL)		
	LAKE, POND OR RESERVOIR		
	STREAM (INTERMITTENT)		
	DRAINAGE DITCH		
	WETLAND		
	ISLAND OR LAND		
	REGIONAL WATERSHED		



Population (U.S. Census 2010): 981



To request information from this document in an alternative format, call 651-366-4718 or 1-800-657-3774 (Greater Minnesota); 711 or 1-800-627-3529 (Minnesota Relay). You may also send an e-mail to ADRequest.dot@state.mn.us. (Please request at least one week in advance.)