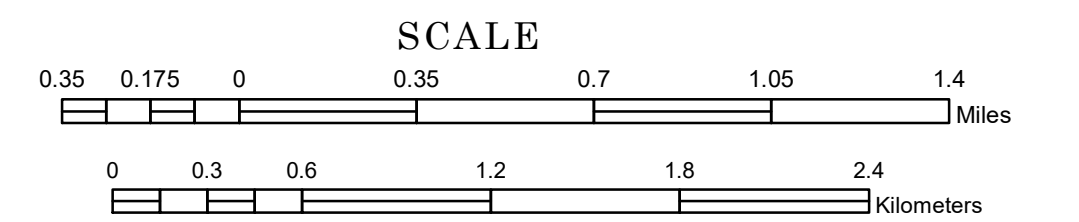


# TOWNSHIP OF CLEAR LAKE


PREPARED BY THE  
MINNESOTA DEPARTMENT OF TRANSPORTATION  
OFFICE OF TRANSPORTATION SYSTEM MANAGEMENT

IN COOPERATION WITH  
U.S. DEPARTMENT OF TRANSPORTATION  
FEDERAL HIGHWAY ADMINISTRATION



1 in = 2,000 ft

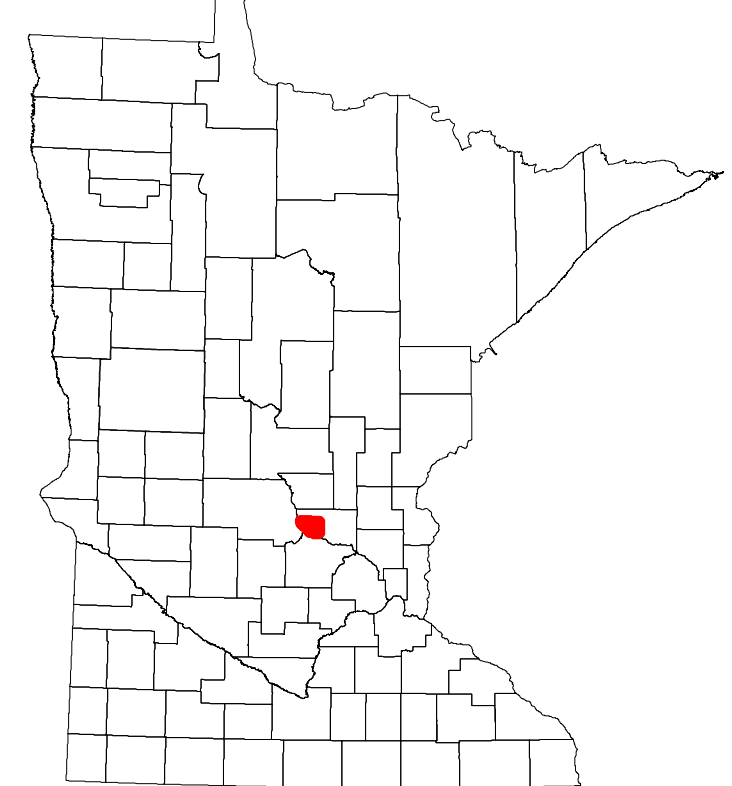
2024



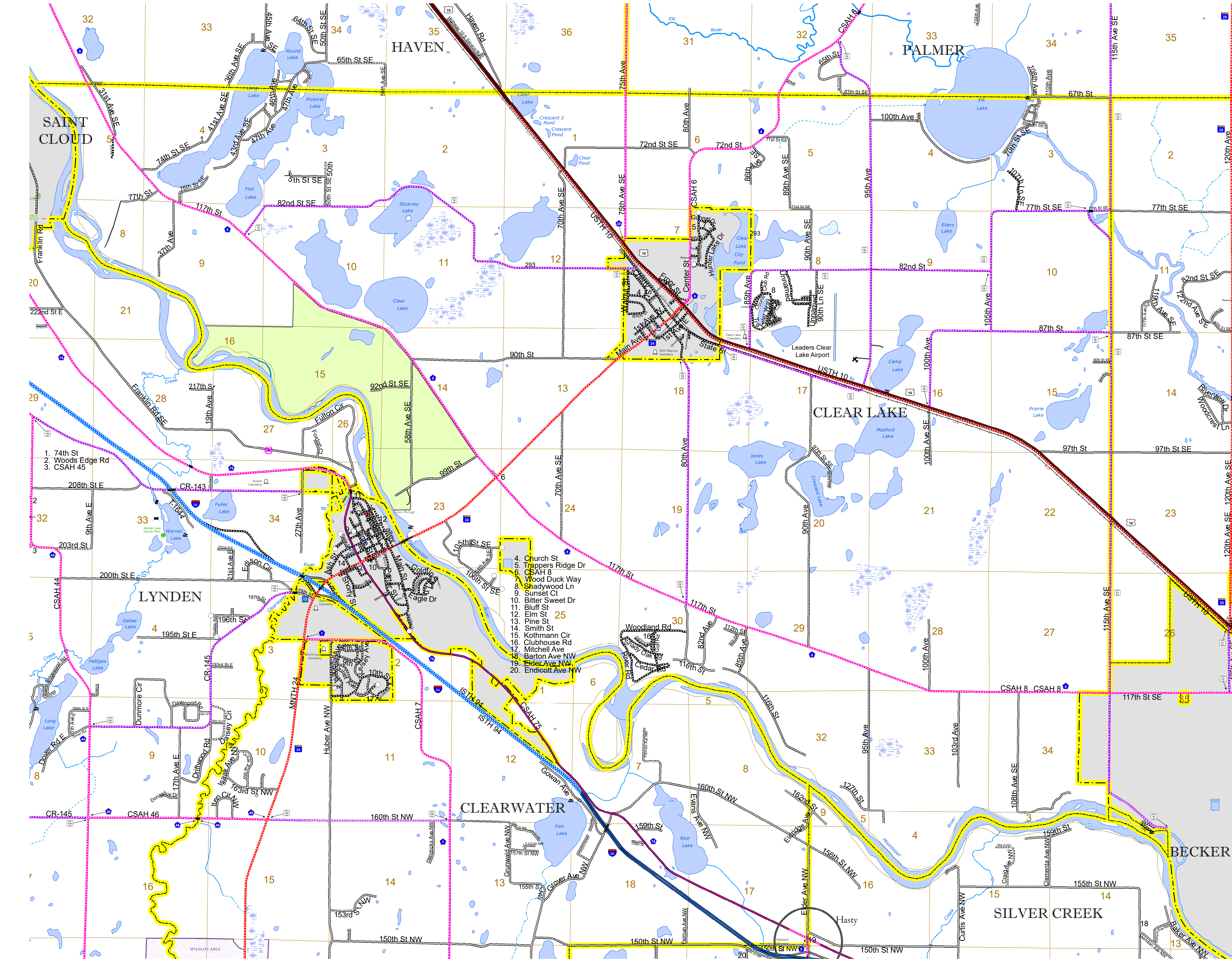
Projection:  
Transverse Mercator  
NAD 1986  
UTM Zone 15

North American Datum  
of 1986

ROAD AND ROADWAY FEATURES		AVIATION FEATURES	
INTERSTATE	CONCRETE	COMMERCIAL AIRPORT	GENERAL AIRPORT
US HIGHWAY	BITUMINOUS	AIRSTRIP	SEAPLANE
MN HIGHWAY	GRAVEL	AIRPORT RUNWAY	BOUNDARY FEATURES
COUNTY STATE AID HIGHWAY	DIRT/UNIMPROVED	TRIAL LAND	TRIBAL LAND
COUNTY ROAD	OTHER	STATE OF MINNESOTA	COUNTY
TOWNSHIP ROAD	UNKNOWN	MUNICIPALITY	MUNICIPALITY
UNORGANIZED TERRITORY ROAD	RAMP OR CONNECTOR	UNORGANIZED TERRITORY	UNORGANIZED TERRITORY
OTHER ROADS	INTERSTATE EXIT	FEDERAL ADJUSTED URBAN AREA (2014)	CIVIL TOWNSHIP
Municipal	GREAT RIVER ROAD	CONGRESSIONAL TOWNSHIP	SECTION
Private	RAILROAD AND RAILWAY FEATURES	MILITARY	MILITARY
National Monument	EMPIRE BUILDER STATION (AMTRAK)	VOYAGEURS NATIONAL PARK	VOYAGEURS NATIONAL PARK
State Forest	NORTHSTAR STATION (COMMUTER)	BOUNDARY WATERS CANOE AREA WILDERNESS	BOUNDARY WATERS CANOE AREA WILDERNESS
National Wildlife Refuge	LIGHT RAIL	STATE PARK	STATE PARK
State Game	BLUE LINE	REGIONAL PARK	REGIONAL PARK
Miscellaneous	GREEN LINE	NATIONAL FOREST	NATIONAL FOREST
	INFRASTRUCTURE FEATURES	NATIONAL AND STATE FOREST	NATIONAL AND STATE FOREST
	LONG BRIDGE (300' OR GREATER SPAN)	STATE FOREST	STATE FOREST
	MAJOR BRIDGE (20' TO 300' SPAN)	NATIONAL TRAIL	NATIONAL TRAIL
	MINOR BRIDGE (5' TO 20' SPAN)	WILDLIFE REFUGUE AREA	WILDLIFE REFUGUE AREA
	DAM	WILDLIFE MANAGEMENT AREA	WILDLIFE MANAGEMENT AREA
	LOCK AND DAM	UNIVERSITY OF MN SYSTEM	UNIVERSITY OF MN SYSTEM
		FAIRGROUNDS	FAIRGROUNDS
		CULTURAL FEATURES	CULTURAL FEATURES
		STATE HISTORICAL MARKER	STATE HISTORICAL MARKER
		HISTORIC DISTRICT	HISTORIC DISTRICT
		HISTORIC SITE	HISTORIC SITE
		MONUMENT	MONUMENT
		HYDROLOGIC FEATURES	HYDROLOGIC FEATURES
		RIVER OR STREAM (PERMANENT)	RIVER OR STREAM (PERMANENT)
		LAKE, POND OR RESERVOIR	LAKE, POND OR RESERVOIR
		STREAM (INTERMITTENT)	STREAM (INTERMITTENT)
		DRAINAGE DITCH	DRAINAGE DITCH
		WETLAND	WETLAND
		ISLAND OR LAND	ISLAND OR LAND
		REGIONAL WATERSHED	REGIONAL WATERSHED



Population (U.S. Census 2010): 1539



To request information from this document in an alternative format, call 651-366-4718 or 1-800-657-3774 (Greater Minnesota); 711 or 1-800-627-3529 (Minnesota Relay). You may also send an e-mail to ADArequest.dot@state.mn.us. (Please request at least one week in advance.)