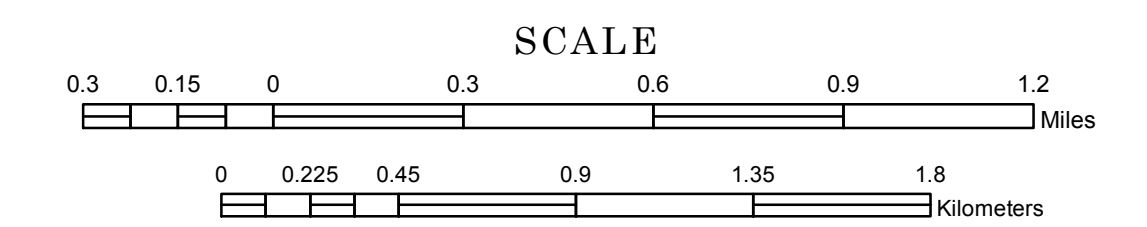


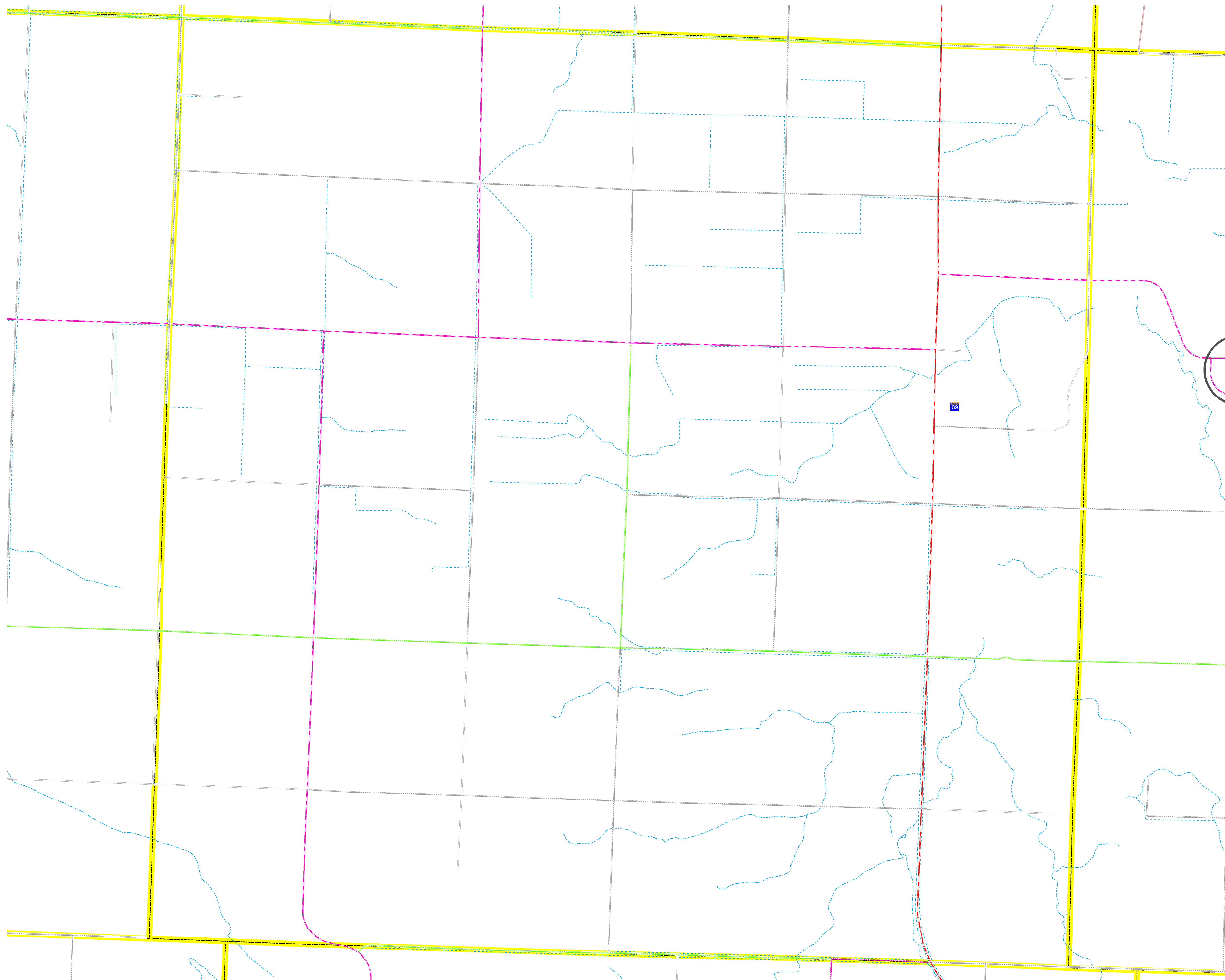

TOWNSHIP OF STAFFORD

PREPARED BY THE
MINNESOTA DEPARTMENT OF TRANSPORTATION
OFFICE OF TRANSPORTATION SYSTEM MANAGEMENT

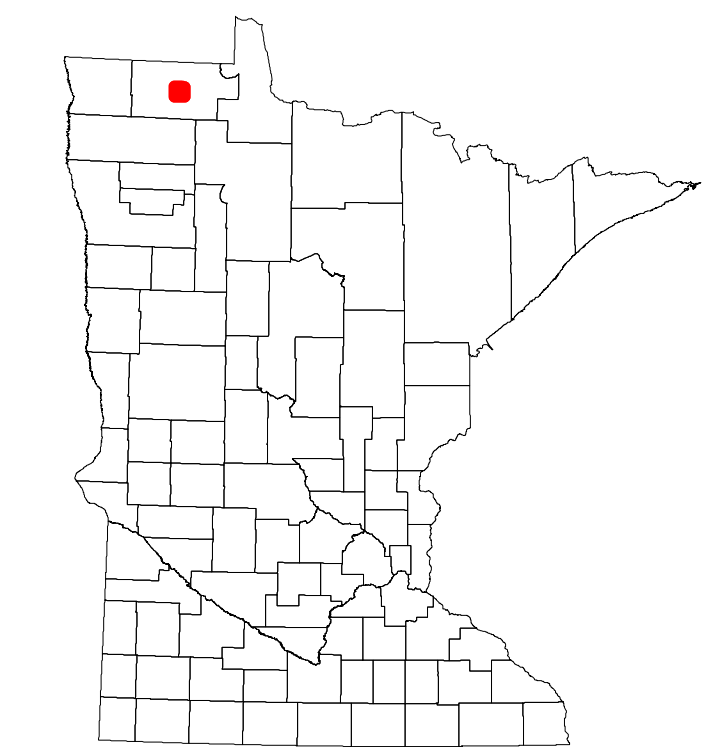
IN COOPERATION WITH
U.S. DEPARTMENT OF TRANSPORTATION
FEDERAL HIGHWAY ADMINISTRATION



1 in = 1,600 ft



ROAD AND ROADWAY FEATURES		PUBLIC SERVICE FEATURES	
INTERSTATE		MNDOT OFFICE	
UNITED STATES HIGHWAY		MNDOT TRUCK STATION	
MINNESOTA TRUNK HIGHWAY		HIGHWAY PATROL DISTRICT OFFICE	
COUNTY STATE AID HIGHWAY		STATE TRAVEL INFORMATION CENTER	
COUNTY ROAD		REST AREA (Full Service)	
MUNICIPAL STATE AID STREET		REST AREA (Fast Toilet)	
MUNICIPAL STREET		WAYSIDE (Walk or Pay Toilet)	
PRIVATE STREET/ROAD		LOCAL PARK	
TOWNSHIP ROAD		PUBLIC ACCESS POINT	
UNORGANIZED TERRITORY ROAD		FAIRGROUNDS	
INDIAN SERVICE ROAD		PORT OF ENTRY	
RAMP OR CONNECTOR		PARK AND RIDE LOT	
INTERSTATE EXIT		PUBLIC UNIVERSITY OR COLLEGE	
GREAT RIVER ROAD		TOWN HALL	
OTHER ROADS		ARMORY	
National Park		STATE HISTORICAL MARKER	
Amphip		HISTORIC DISTRICT	
Other Road		HISTORIC SITE	
Concrete		MONUMENT	
Gravel		BOUNDARY FEATURES	
Dirt/Unimproved		TRIBAL LAND	
Other		COUNTY	
UNKNOWN		MUNICIPALITY	
AVIATION FEATURES		ADJACENT MUNICIPALITY	
COMMERCIAL AIRPORT		FEDERAL ADJUSTED URBAN AREA (2014)	
GENERAL AIRPORT		MILITARY	
ARSTRIP		VOYAGEURS NATIONAL PARK	
SEAPLANE		BOUNDARY WATERS CANOE AREA WILDERNESS	
AIRPORT RUNWAY		STATE PARK	
RAILROAD AND RAILWAY FEATURES		REGIONAL PARK	
RAILWAY		NATIONAL FOREST	
PASSENGER TRAIN STATION		NATIONAL AND STATE FOREST	
LIGHT RAIL		STATE FOREST	
LIGHT RAIL STATION		NATIONAL TRAIL	
INFRASTRUCTURE FEATURES		WILDLIFE REFUGUE AREA	
LONG BRIDGE (200' or Greater Span)		WILDLIFE MANAGEMENT AREA	
MAJOR BRIDGE (20' to 200' Span)		HYDROLOGIC FEATURES	
MINOR BRIDGE (5' to 20' Span)		RIVER OR STREAM (Perennial)	
DAM		LAKE, POND OR RESERVOIR	
LOCK AND DAM		STREAM (Intermittent)	
CITY CENTERS		DRAINAGE DITCH	
TRIBAL GOVERNMENT CENTER		WETLAND	
CITY CENTER		ISLAND OR LAND	
LOCALLY KNOWN PLACE		REGIONAL WATERSHED	
UNINCORPORATED COMMUNITY			



Population (U.S. Census 2010): 284

To request information from this document in an alternative format, call 651-366-4718 or 1-800-657-3774 (Greater Minnesota); 711 or 1-800-627-3529 (Minnesota Relay). You may also send an e-mail to ADArequest.dot@state.mn.us. (Please request at least one week in advance.)