


TOWNSHIP OF CARLISLE


PREPARED BY THE
MINNESOTA DEPARTMENT OF TRANSPORTATION
OFFICE OF TRANSPORTATION SYSTEM MANAGEMENT

IN COOPERATION WITH
U.S. DEPARTMENT OF TRANSPORTATION
FEDERAL HIGHWAY ADMINISTRATION



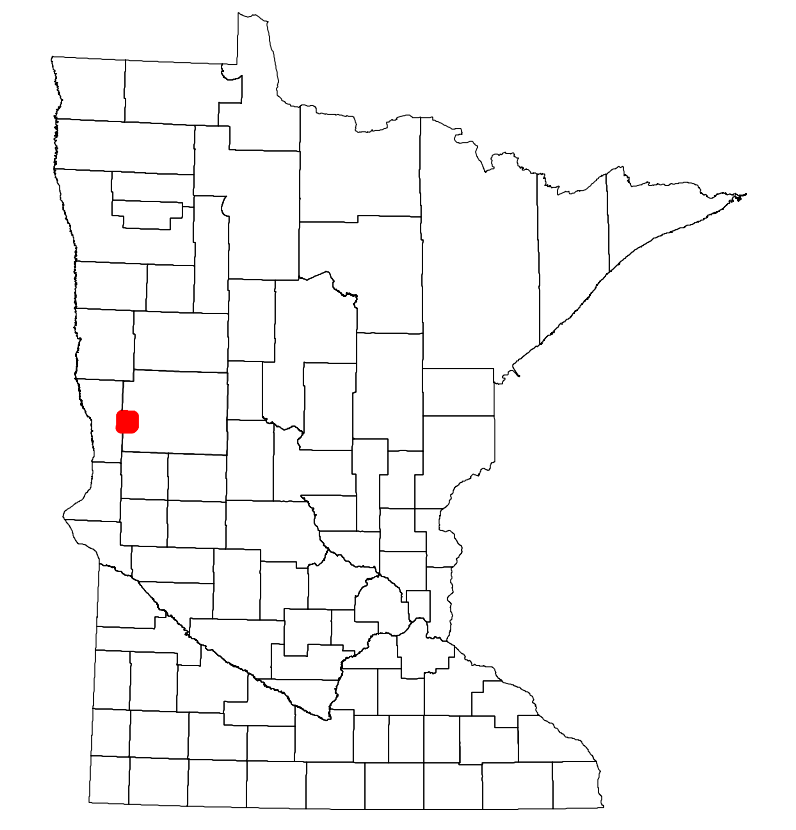
1 in = 1,600 ft
2024

Projection:
Transverse Mercator
NAD 1986
UTM Zone 15

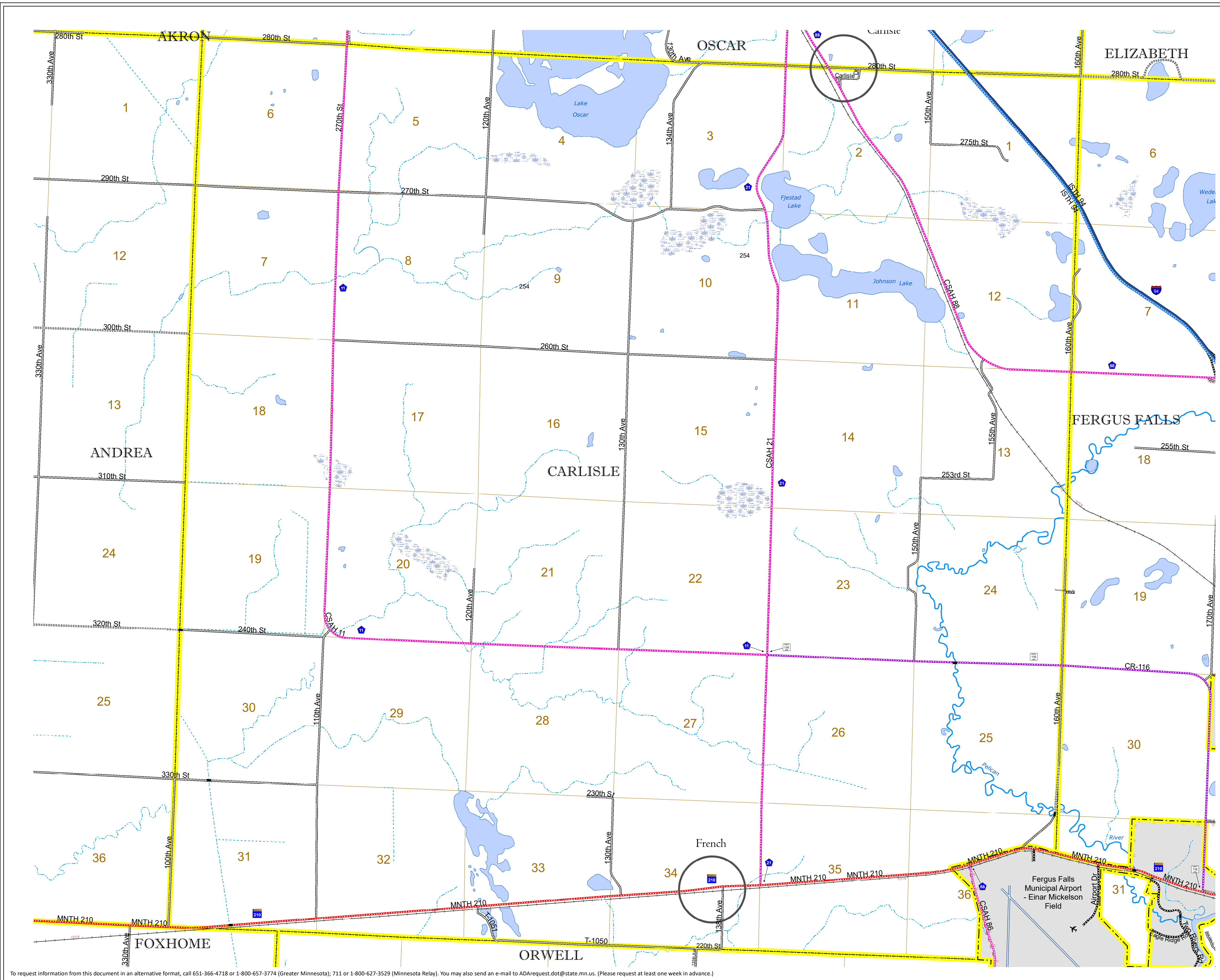


North American Datum
of 1986

ROAD AND ROADWAY FEATURES		BOUNDARY FEATURES	
INTERSTATE	CONCRETE	TRIBAL LAND	STATE OF MINNESOTA
US HIGHWAY	BITUMINOUS	COUNTY	MUNICIPALITY
MN HIGHWAY	GRAVEL	UNORGANIZED TERRITORY	FEDERAL ADJUSTED URBAN AREA (2014)
COUNTY STATE AID HIGHWAY	DIRT/UNIMPROVED	CIVIL TOWNSHIP	CONGRESSIONAL TOWNSHIP
COUNTY ROAD	OTHER	SECTION	MILITARY
TOWNSHIP ROAD	UNKNOWN	VOYAGEURS NATIONAL PARK	BOUNDARY WATERS CANOE AREA WILDERNESS
UNORGANIZED TERRITORY ROAD	RAMP OR CONNECTOR	STATE PARK	REGIONAL PARK
OTHER ROADS:	INTERSTATE EXIT	NATIONAL FOREST	NATIONAL AND STATE FOREST
Municipal	AVIATION FEATURES	STATE FOREST	NATIONAL TRAIL
Private	COMMERCIAL AIRPORT	WILDLIFE REFUGUE AREA	WILDLIFE REFUGUE AREA
National Monument	GENERAL AIRPORT	HYDROLOGIC FEATURES	RIVER OR STREAM (PERENNIAL)
National Park	AIRSTRIP	LAKE, POND OR RESERVOIR	STREAM (INTERMITTENT)
National Wildlife Refuge	SEAPLANE	WETLAND	ISLAND OR LAND
State Park	AIRPORT RUNWAY	REGIONAL WATERSHED	
Present			
RAILROAD AND RAILWAY FEATURES		CITY CENTERS	
EMPIRE BUILDER STATION (AMTRAK)	GENERAL AIRPORT	STATE CAPITAL	COUNTY SEAT
NORTHSTAR STATION (COMMUTER)	AIRSTRIP	CITY CENTER	UNINCORPORATED COMMUNITY
LIGHT RAIL	SEAPLANE		
BLUE LINE	AIRPORT RUNWAY	PUBLIC SERVICE FEATURES	
GREEN LINE		MNDOT OFFICE	HIGHWAY TRUCK STATION
INFRASTRUCTURE FEATURES		STATE TRAVEL INFORMATION CENTER	REST AREA (Full Service)
LONG BRIDGE (200' or Greater Span)	TRIAL LAND	REST AREA (Vault Toilet)	WAYSIDE (Vault or Pit Toilet)
MAJOR BRIDGE (20' to 200' Span)	STATE OF MINNESOTA	PARK AND RIDE LOT	PORT OF ENTRY
MINOR BRIDGE (5' to 20' Span)	COUNTY	PUBLIC ACCESS POINT	MN STATE COLLEGE AND UNIVERSITY SYSTEM (MNSCU)
DAM	MUNICIPALITY	UNIVERSITY OF MN SYSTEM	FAIRGROUNDS
LOCK AND DAM	UNORGANIZED TERRITORY		
	FEDERAL ADJUSTED URBAN AREA (2014)	CULTURAL FEATURES	
	CIVIL TOWNSHIP	STATE HISTORICAL MARKER	HISTORIC DISTRICT
	CONGRESSIONAL TOWNSHIP	HISTORIC SITE	MONUMENT
	SECTION		
	MILITARY		
	VOYAGEURS NATIONAL PARK		
	BOUNDARY WATERS CANOE AREA WILDERNESS		
	STATE PARK		
	REGIONAL PARK		
	NATIONAL FOREST		
	NATIONAL AND STATE FOREST		
	STATE FOREST		
	NATIONAL TRAIL		
	WILDLIFE REFUGUE AREA		
	HYDROLOGIC FEATURES		
	RIVER OR STREAM (PERENNIAL)		
	LAKE, POND OR RESERVOIR		
	STREAM (INTERMITTENT)		
	WETLAND		
	ISLAND OR LAND		
	REGIONAL WATERSHED		



Population (U.S. Census 2010): 156



To request information from this document in an alternative format, call 651-366-4718 or 1-800-657-3774 (Greater Minnesota); 711 or 1-800-627-3529 (Minnesota Relay). You may also send an e-mail to ADARrequest.dot@state.mn.us. (Please request at least one week in advance.)