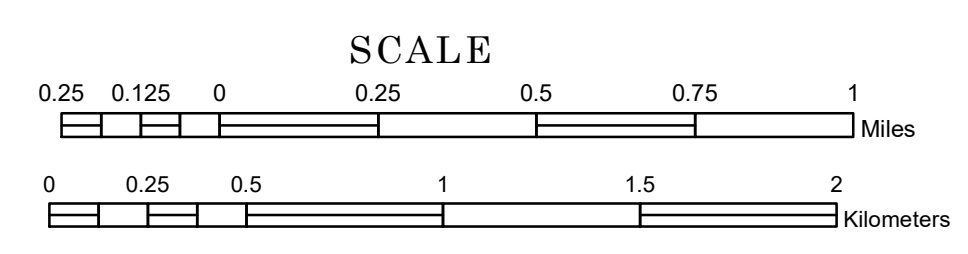


**TOWNSHIP OF LEIGH**

PREPARED BY THE  
MINNESOTA DEPARTMENT OF TRANSPORTATION  
OFFICE OF TRANSPORTATION SYSTEM MANAGEMENT


IN COOPERATION WITH  
U.S. DEPARTMENT OF TRANSPORTATION  
FEDERAL HIGHWAY ADMINISTRATION



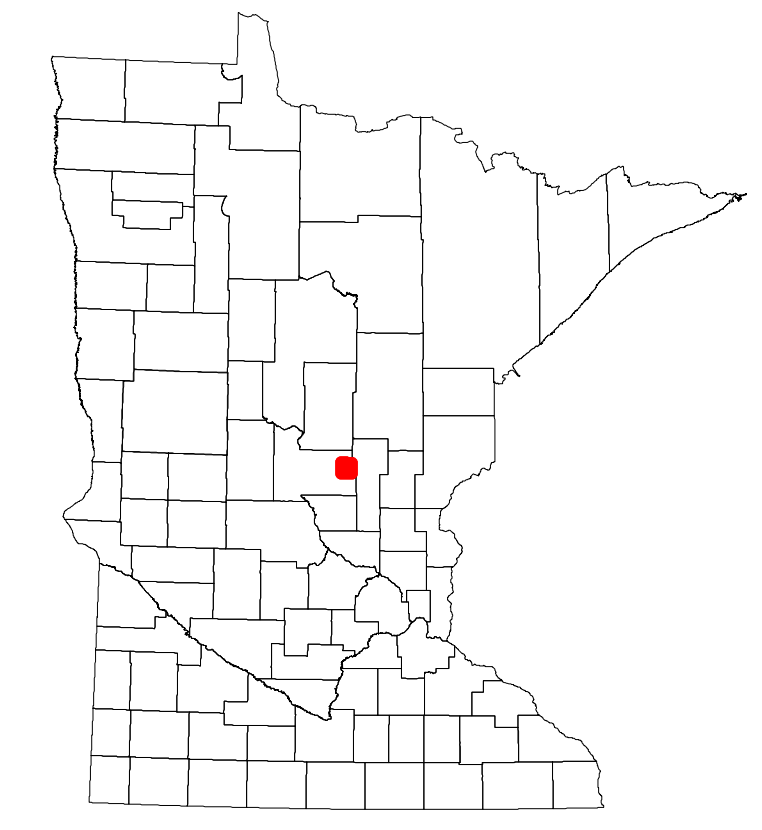
1 in = 1,600 ft  
**2024**

Projection:  
Transverse Mercator  
NAD 1986  
UTM Zone 15

North American Datum  
of 1986



| ROAD AND ROADWAY FEATURES                      |          | AVIATION FEATURES                     |          |
|--|----------|---------------------------------------|----------|
| INTERSTATE                                     | [Symbol] | CONCRETE                              | [Symbol] |
| US HIGHWAY                                     | [Symbol] | BITUMINOUS                            | [Symbol] |
| MN HIGHWAY                                     | [Symbol] | GRAVEL                                | [Symbol] |
| COUNTY STATE AID HIGHWAY                       | [Symbol] | DIRT/UNIMPROVED                       | [Symbol] |
| COUNTY ROAD                                    | [Symbol] | OTHER                                 | [Symbol] |
| TOWNSHIP ROAD                                  | [Symbol] | UNKNOWN                               | [Symbol] |
| UNORGANIZED TERRITORY ROAD                     | [Symbol] |                                       |          |
| OTHER ROADS                                    |          | RAMP OR CONNECTOR                     | [Symbol] |
| Municipal                                      | [Symbol] | INTERSTATE EXIT                       | [Symbol] |
| Private  | [Symbol] | COMMERCIAL AIRPORT                    | [Symbol] |
| National Monument                              | [Symbol] | GENERAL AIRPORT                       | [Symbol] |
| National Park                                  | [Symbol] | AIRSTRIP                              | [Symbol] |
| National Wildlife                              | [Symbol] | SEAPLANE                              | [Symbol] |
| State Game                                     | [Symbol] | AIRPORT RUNWAY                        | [Symbol] |
| National Forest                                | [Symbol] |                                       |          |
| State Park                                     | [Symbol] |                                       |          |
| Preserve                                       | [Symbol] |                                       |          |
|  |          |                                       |          |
| RAILROAD AND RAILWAY FEATURES                  |          | BOUNDARY FEATURES                     |          |
| EMPIRE BUILDER STATION (AMTRAK)                | [Symbol] | TRIBAL LAND                           | [Symbol] |
| NORTHSTAR STATION (COMMUTER)                   | [Symbol] | STATE OF MINNESOTA                    | [Symbol] |
| LIGHT RAIL                                     | [Symbol] | COUNTY                                | [Symbol] |
| BLUE LINE                                      | [Symbol] | MUNICIPALITY                          | [Symbol] |
| GREEN LINE                                     | [Symbol] | UNORGANIZED TERRITORY                 | [Symbol] |
|  |          | FEDERAL ADJUSTED URBAN AREA (2014)    | [Symbol] |
|  |          | CIVIL TOWNSHIP                        | [Symbol] |
|  |          | CONGRESSIONAL TOWNSHIP                | [Symbol] |
|  |          | SECTION                               | [Symbol] |
|  |          | MILITARY                              | [Symbol] |
|  |          | VOYAGEURS NATIONAL PARK               | [Symbol] |
|  |          | BOUNDARY WATERS CANOE AREA WILDERNESS | [Symbol] |
|  |          | STATE PARK                            | [Symbol] |
|  |          | REGIONAL PARK                         | [Symbol] |
|  |          | NATIONAL FOREST                       | [Symbol] |
|  |          | NATIONAL AND STATE FOREST             | [Symbol] |
|  |          | STATE FOREST                          | [Symbol] |
|  |          | NATIONAL TRAIL                        | [Symbol] |
|  |          | WILDLIFE REFUGUE AREA                 | [Symbol] |
|  |          | WILDLIFE MANAGEMENT AREA              | [Symbol] |
|  |          | HYDROLOGIC FEATURES                   |          |
|  |          | RIVER OR STREAM (PERENNIAL)           | [Symbol] |
|  |          | LAKE, POND OR RESERVOIR               | [Symbol] |
|  |          | STREAM (INTERMITTENT)                 | [Symbol] |
|  |          | DRAINAGE DITCH                        | [Symbol] |
|  |          | WETLAND                               | [Symbol] |
|  |          | ISLAND OR LAND                        | [Symbol] |
|  |          | REGIONAL WATERSHED                    | [Symbol] |
|  |          |                                       |          |
| CITY CENTERS                                   |          |                                       |          |
| STATE CAPITAL                                  | [Symbol] |                                       |          |
| COUNTY SEAT                                    | [Symbol] |                                       |          |
| CITY CENTER                                    | [Symbol] |                                       |          |
| UNINCORPORATED COMMUNITY                       | [Symbol] |                                       |          |
| PUBLIC SERVICE FEATURES                        |          |                                       |          |
| MNDOT OFFICE                                   | [Symbol] |                                       |          |
| MNDOT TRUCK STATION                            | [Symbol] |                                       |          |
| HIGHWAY PATROL DISTRICT OFFICE                 | [Symbol] |                                       |          |
| STATE TRAVEL INFORMATION CENTER                | [Symbol] |                                       |          |
| REST AREA (FULL SERVICE)                       | [Symbol] |                                       |          |
| REST AREA (VAULT TOILET)                       | [Symbol] |                                       |          |
| WAYSIDE (VAULT OR PIT TOILET)                  | [Symbol] |                                       |          |
| PARK AND RIDE LOT                              | [Symbol] |                                       |          |
| PORT OF ENTRY                                  | [Symbol] |                                       |          |
| PUBLIC ACCESS POINT                            | [Symbol] |                                       |          |
| MN STATE COLLEGE AND UNIVERSITY SYSTEM (MNSCU) | [Symbol] |                                       |          |
| UNIVERSITY OF MN SYSTEM                        | [Symbol] |                                       |          |
| FAIRGROUNDS                                    | [Symbol] |                                       |          |
| CULTURAL FEATURES                              |          |                                       |          |
| STATE HISTORICAL MARKER                        | [Symbol] |                                       |          |
| HISTORIC DISTRICT                              | [Symbol] |                                       |          |
| HISTORIC SITE                                  | [Symbol] |                                       |          |
| MONUMENT                                       | [Symbol] |                                       |          |



Population (U.S. Census 2010): 212

To request information from this document in an alternative format, call 651-366-4718 or 1-800-657-3774 (Greater Minnesota); 711 or 1-800-627-3529 (Minnesota Relay). You may also send an e-mail to ADAREquest.dot@state.mn.us. (Please request at least one week in advance.)