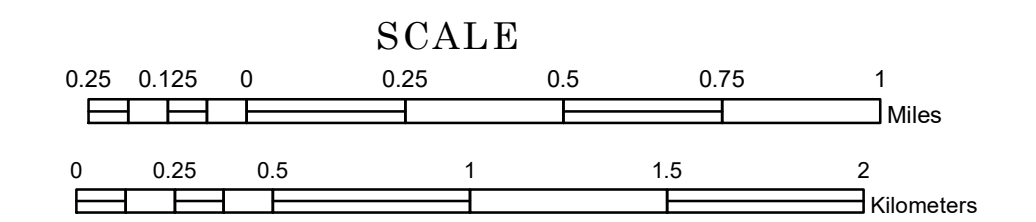


TOWNSHIP OF DARWIN

PREPARED BY THE
MINNESOTA DEPARTMENT OF TRANSPORTATION
OFFICE OF TRANSPORTATION SYSTEM MANAGEMENT

IN COOPERATION WITH
U.S. DEPARTMENT OF TRANSPORTATION
FEDERAL HIGHWAY ADMINISTRATION



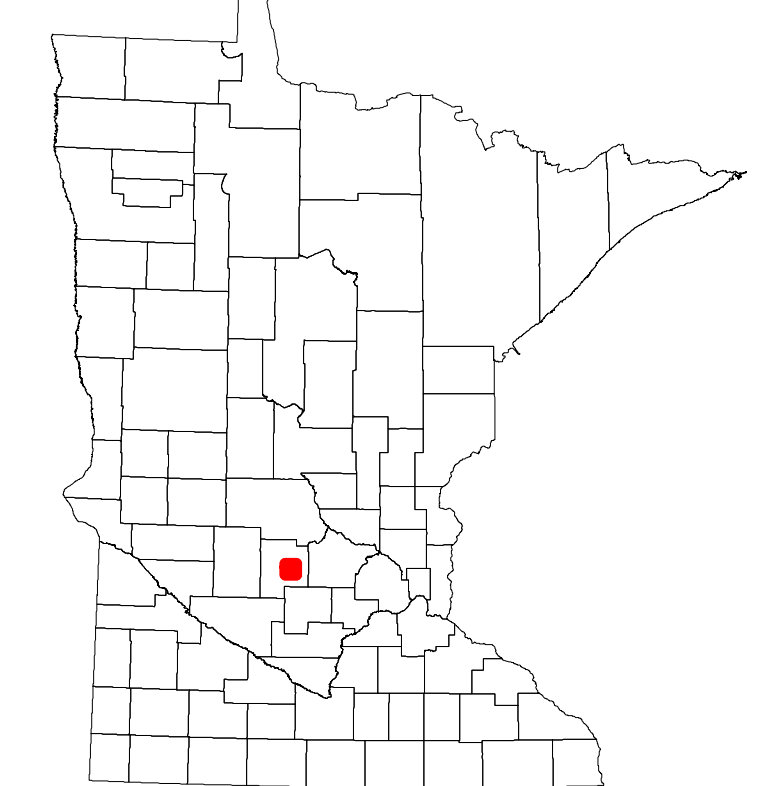
2023

Projection:
Transverse Mercator
NAD 1986
UTM Zone 15

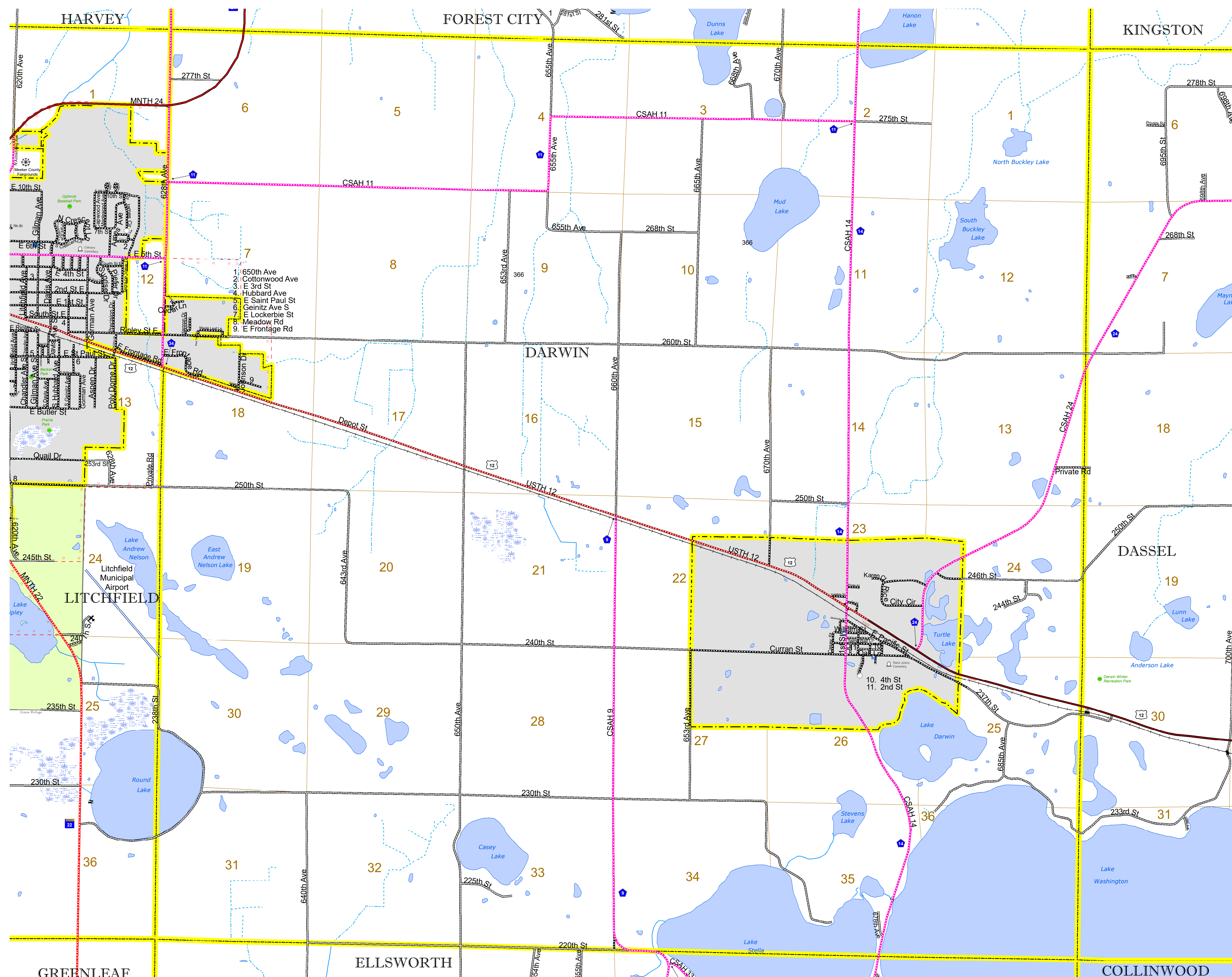


North American Datum
of 1986

ROAD AND ROADWAY FEATURES		BOUNDARY FEATURES	
INTERSTATE	CONCRETE	TRIBAL LAND	STATE OF MINNESOTA
US HIGHWAY	BITUMINOUS	STATE OF WISCONSIN	COUNTY
MN HIGHWAY	GRAVEL	MUNICIPALITY	MUNICIPALITY
COUNTY STATE AID HIGHWAY	DIRT/UNIMPROVED	UNINCORPORATED	UNINCORPORATED
COUNTY ROAD	OTHER	FEDERAL ADJUSTED URBAN AREA (2014)	CIVIL TOWNSHIP
TOWNSHIP ROAD	UNKNOWN	CONGRESSIONAL TOWNSHIP	SECTION
UNORGANIZED TERRITORY ROAD		MILITARY	VOYAGEURS NATIONAL PARK
OTHER ROADS			BOUNDARY WATERS CANOE AREA WILDERNESS
Municipal	RAMP OR CONNECTOR		STATE PARK
Private	INTERSTATE EXIT		REGIONAL PARK
National Monument	AVIATION FEATURES		NATIONAL FOREST
National Park	GENERAL AIRPORT		NATIONAL AND STATE FOREST
National Wildlife	AIRSTRIP		STATE FOREST
State Park	SEAPLANE		NATIONAL TRAIL
Preserve	AIRPORT RUNWAY		WILDLIFE REFUGUE AREA
			WILDLIFE MANAGEMENT AREA
RAILROAD AND RAILWAY FEATURES		HYDROLOGIC FEATURES	
EMPIRE BUILDER STATION (AMTRAK)	COMMERCIAL AIRPORT	RIVER OR STREAM (PERMANENT)	LAKE, POND OR RESERVOIR
NORTHSTAR STATION (COMMUTER)	GENERAL AIRPORT	LAKE, POND OR RESERVOIR	STREAM (INTERMITTENT)
LIGHT RAIL	AIRSTRIP	WETLAND	DRAINAGE DITCH
BLUE LINE	SEAPLANE	ISLAND OR LAND	WETLAND
GREEN LINE	AIRPORT RUNWAY	REGIONAL WATERSHED	REGIONAL WATERSHED
INFRASTRUCTURE FEATURES			
LONG BRIDGE (200' OR GREATER SPAN)	TRIBAL LAND		
MAJOR BRIDGE (20' TO 200' SPAN)	STATE OF MINNESOTA		
MINOR BRIDGE (5' TO 20' SPAN)	COUNTY		
DAM	MUNICIPALITY		
LOCK-AND-DAM	UNINCORPORATED		
	FEDERAL ADJUSTED URBAN AREA (2014)		
	CIVIL TOWNSHIP		
	CONGRESSIONAL TOWNSHIP		
CITY CENTERS			
STATE CAPITAL	SECTION		
COUNTY SEAT	MILITARY		
CITY CENTER	VOYAGEURS NATIONAL PARK		
UNINCORPORATED COMMUNITY	BOUNDARY WATERS CANOE AREA WILDERNESS		
PUBLIC SERVICE FEATURES			
MNDOT OFFICE	STATE PARK		
MNDOT TRUCK STATION	REGIONAL PARK		
HIGHWAY PATROL DISTRICT OFFICE	NATIONAL FOREST		
STATE TRAVEL INFORMATION CENTER	NATIONAL AND STATE FOREST		
REST AREA (FULL SERVICE)	STATE FOREST		
REST AREA (VAULT TOILET)	NATIONAL TRAIL		
WAYSIDE (VAULT OR PITY TOILET)	WILDLIFE REFUGUE AREA		
PARK AND RIDE LOT	WILDLIFE MANAGEMENT AREA		
PORT OF ENTRY	WILDLIFE MANAGEMENT AREA		
PUBLIC ACCESS POINT	HYDROLOGIC FEATURES		
MN STATE COLLEGE AND UNIVERSITY SYSTEM (MNSCU)	RIVER OR STREAM (PERMANENT)		
UNIVERSITY OF MN SYSTEM	LAKE, POND OR RESERVOIR		
FAIRGROUNDS	STREAM (INTERMITTENT)		
CULTURAL FEATURES			
STATE HISTORICAL MARKER	DRAINAGE DITCH		
HISTORIC DISTRICT	WETLAND		
HISTORIC SITE	ISLAND OR LAND		
MONUMENT	REGIONAL WATERSHED		



Population (U.S. Census 2010): 681



1. 650th Ave
2. Cottonwood Ave
3. E 3rd St
4. Hubbard Ave
5. Saint Paul St
6. Ceintiz Ave S
7. Lockertie St
8. Meadow Rd
9. E Frontage Rd

To request information from this document in an alternative format, call 651-366-4718 or 1-800-657-3774 (Greater Minnesota); 711 or 1-800-627-3529 (Minnesota Relay). You may also send an e-mail to ADARquest.dot@state.mn.us. (Please request at least one week in advance.)