

TOWNSHIP OF LAKE BELT

PREPARED BY THE
MINNESOTA DEPARTMENT OF TRANSPORTATION
OFFICE OF TRANSPORTATION SYSTEM MANAGEMENT


IN COOPERATION WITH
U.S. DEPARTMENT OF TRANSPORTATION
FEDERAL HIGHWAY ADMINISTRATION



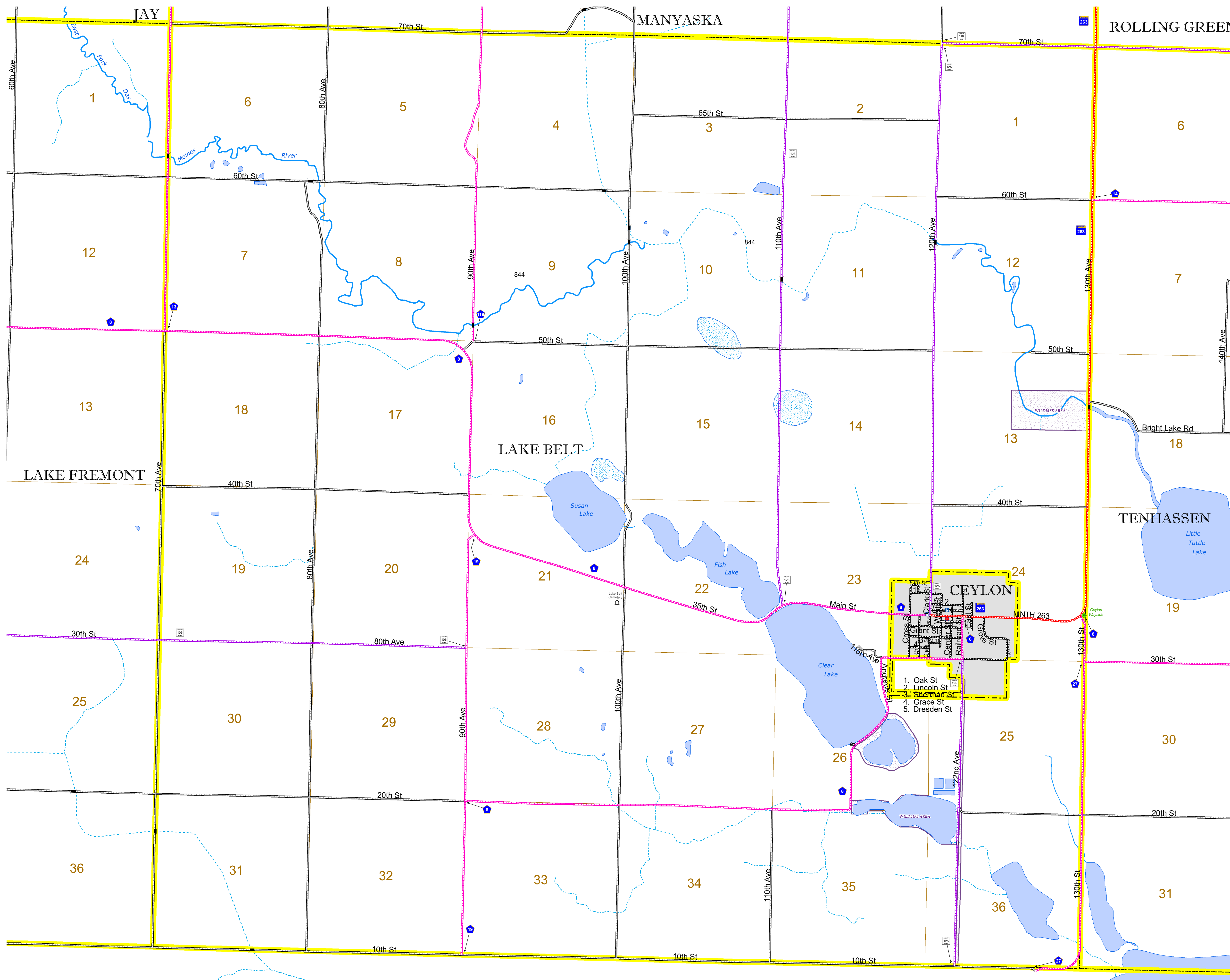
1 in = 1,600 ft

2023

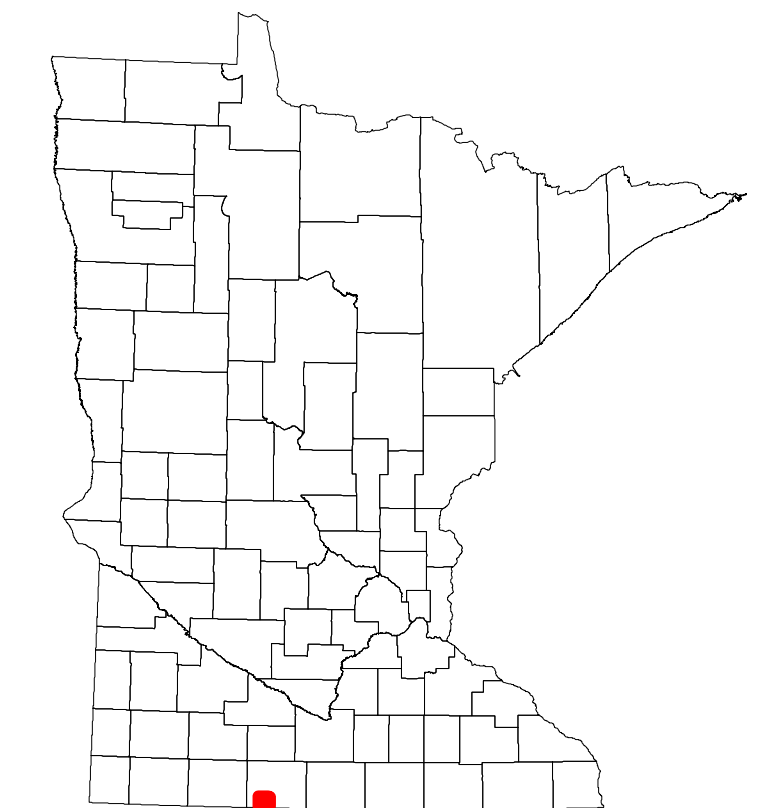
Projection:
Transverse Mercator
NAD 1986
UTM Zone 15



North American Datum
of 1986



ROAD AND ROADWAY FEATURES	
INTERSTATE	CONCRETE
US HIGHWAY	BITUMINOUS
MN HIGHWAY	GRAVEL
COUNTY STATE AID HIGHWAY	DIRT/UNIMPROVED
COUNTY ROAD	OTHER
TOWNSHIP ROAD	UNKNOWN
UNORGANIZED TERRITORY ROAD	
OTHER ROADS	
Municipal	RAMP OR CONNECTOR
Private	INTERSTATE EXIT
National Monument	AVIATION FEATURES
State Forest	COMMERCIAL AIRPORT
Nature Service	GENERAL AIRPORT
National Park	AIRSTRIP
National Wildlife	SEAPLANE
State Game	AIRPORT RUNWAY
National Forest	
State Park	
Preserve	
RAILROAD AND RAILWAY FEATURES	
EMPIRE BUILDER STATION (AMTRAK)	TRIBAL LAND
NORTHSTAR STATION (COMPUTER)	STATE OF MINNESOTA
LIGHT RAIL	COUNTY
BLUE LINE	MUNICIPALITY
GREEN LINE	UNORGANIZED TERRITORY
INFRASTRUCTURE FEATURES	
LONG BRIDGE (200' OR GREATER SPAN)	FEDERAL ADJUSTED URBAN AREA (2014)
MAJOR BRIDGE (20' TO 200' SPAN)	CIVIL TOWNSHIP
MINOR BRIDGE (5' TO 20' SPAN)	CONGRESSIONAL TOWNSHIP
DAM	SECTION
LOCK-AND-DAM	MILITARY
CITY CENTERS	
STATE CAPITAL	VOYAGEURS NATIONAL PARK
COUNTY SEAT	BOUNDARY WATERS CANOE AREA WILDERNESS
CITY CENTER	STATE PARK
UNINCORPORATED COMMUNITY	REGIONAL PARK
PUBLIC SERVICE FEATURES	
MNDOT OFFICE	NATIONAL FOREST
MNDOT TRUCK STATION	NATIONAL AND STATE FOREST
HIGHWAY PATROL DISTRICT OFFICE	STATE FOREST
STATE TRAVEL INFORMATION CENTER	WILDLIFE REFUGUE AREA
REST AREA (FULL SERVICE)	WILDLIFE MANAGEMENT AREA
REST AREA (VAULT TOILET)	HYDROLOGIC FEATURES
WAYSIDE (VAULT OR PITY TOILET)	RIVER OR STREAM (PERENNIAL)
PARK AND RIDE LOT	LAKE, POND OR RESERVOIR
PORT OF ENTRY	STREAM (INTERMITTENT)
PUBLIC ACCESS POINT	DRAINAGE DITCH
MN STATE COLLEGE AND UNIVERSITY SYSTEM (MNSCU)	WETLAND
UNIVERSITY OF MN SYSTEM	ISLAND OR LAND
FAIRGROUNDS	REGIONAL WATERSHED
CULTURAL FEATURES	
STATE HISTORICAL MARKER	
HISTORIC DISTRICT	
HISTORIC SITE	
MONUMENT	



Population (U.S. Census 2010): 189

To request information from this document in an alternative format, call 651-366-4718 or 1-800-657-3774 (Greater Minnesota); 711 or 1-800-627-3529 (Minnesota Relay). You may also send an e-mail to ADAREquest.dot@state.mn.us. (Please request at least one week in advance.)