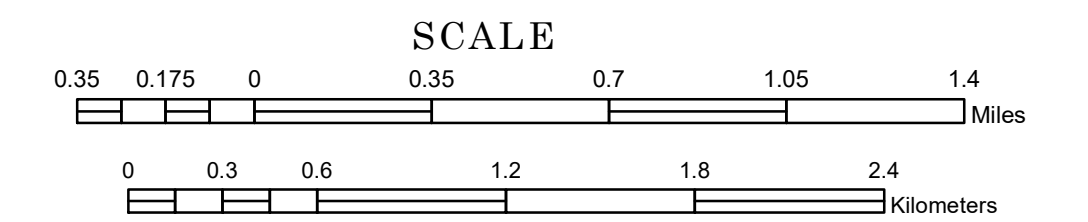


# TOWNSHIP OF HANTHO


PREPARED BY THE  
MINNESOTA DEPARTMENT OF TRANSPORTATION  
OFFICE OF TRANSPORTATION SYSTEM MANAGEMENT

IN COOPERATION WITH  
U.S. DEPARTMENT OF TRANSPORTATION  
FEDERAL HIGHWAY ADMINISTRATION

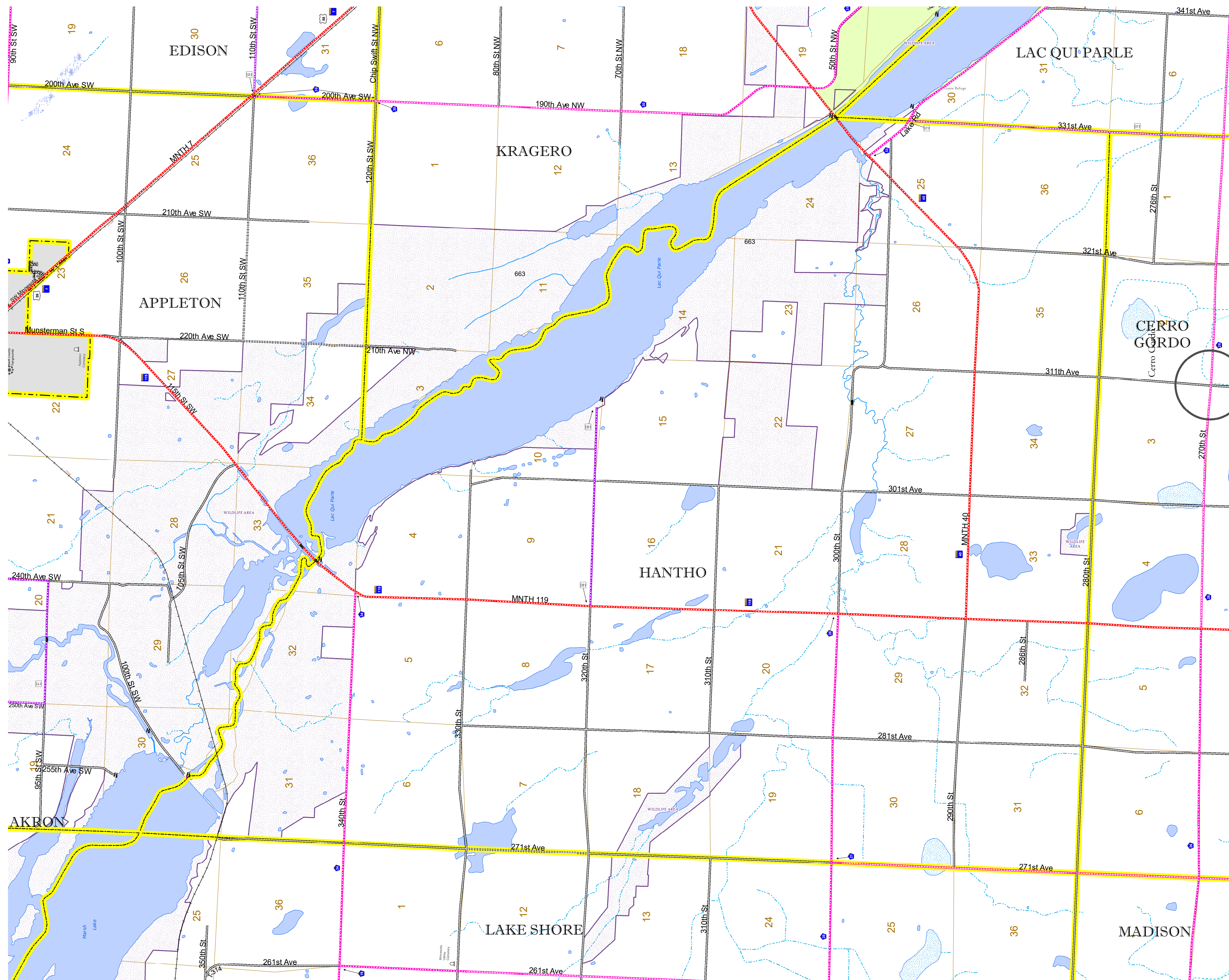


2023

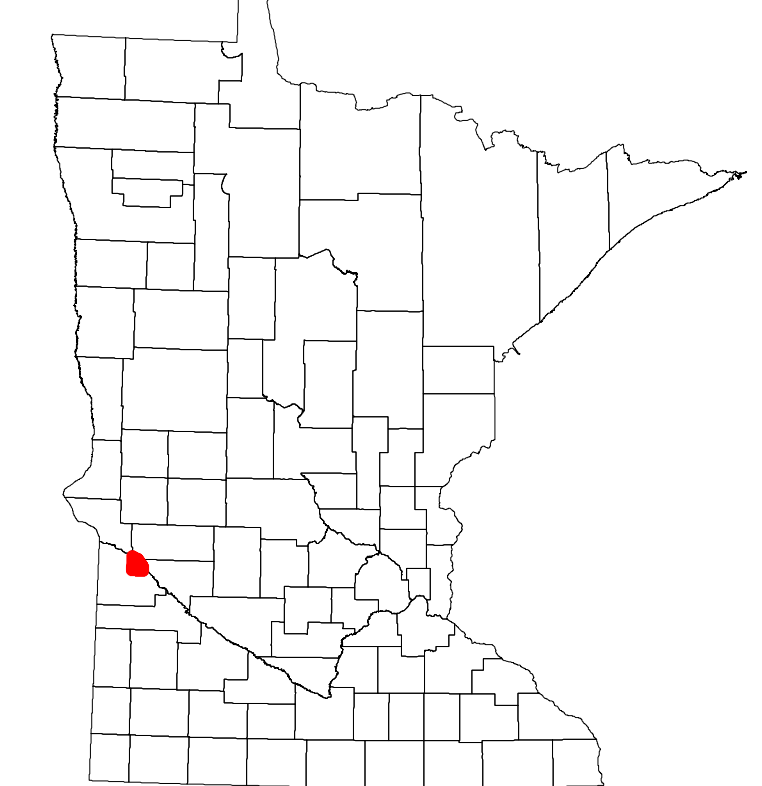
Projection:  
Transverse Mercator  
NAD 1986  
UTM Zone 15



North American Datum  
of 1986



ROAD AND ROADWAY FEATURES		AVIATION FEATURES	
INTERSTATE	CONCRETE	COMMERCIAL AIRPORT	GENERAL AIRPORT
US HIGHWAY	BITUMINOUS	NORTHSTAR STATION (COMMUTER)	AIRSTRIP
MN HIGHWAY	GRAVEL	SEAPLANE	AIRPORT RUNWAY
COUNTY STATE AID HIGHWAY	DIRT/UNIMPROVED	OTHER	UNKNOWN
COUNTY ROAD	UNKNOWN	OTHER ROADS	RAMP OR CONNECTOR
TOWNSHIP ROAD	UNKNOWN	Municipal	Private
UNORGANIZED TERRITORY ROAD	UNKNOWN	National Monument	State Forest
RAILROAD AND RAILWAY FEATURES	RAILROAD AND RAILWAY FEATURES	National Park	National Wildlife
EMPIRE BUILDER STATION (AMTRAK)	EMPIRE BUILDER STATION (AMTRAK)	State Park	Preserve
NORTHSTAR STATION (COMMUTER)	NORTHSTAR STATION (COMMUTER)	TRIAL LAND	STATE OF MINNESOTA
SEAPLANE	SEAPLANE	COUNTY	MUNICIPALITY
AIRPORT RUNWAY	AIRPORT RUNWAY	UNORGANIZED TERRITORY	FEDERAL ADJUSTED URBAN AREA (2014)
GENERAL AIRPORT	GENERAL AIRPORT	CIVIL TOWNSHIP	CONGRESSIONAL TOWNSHIP
SECTION	MILITARY	STATE CAPITAL	COUNTY SEAT
VOYAGEURS NATIONAL PARK	BOUNDARY WATERS CANOE AREA WILDERNESS	CITY CENTER	UNINCORPORATED COMMUNITY
STATE PARK	REGIONAL PARK	STATE TRUCK STATION	HIGHWAY PATROL DISTRICT OFFICE
NATIONAL FOREST	NATIONAL AND STATE FOREST	STATE TRAVEL INFORMATION CENTER	REST AREA (FULL SERVICE)
STATE FOREST	NATIONAL TRAIL	REST AREA (VAULT TOILET)	WAYSIDE (VAULT OR PIT TOILET)
WILDLIFE REFUGUE AREA	WILDLIFE MANAGEMENT AREA	PARK AND RIDE LOT	PORT OF ENTRY
HYDROLOGIC FEATURES	RIVER OR STREAM (PERENNIAL)	PUBLIC ACCESS POINT	MN STATE COLLEGE AND UNIVERSITY SYSTEM (MNSCU)
LAKE, POND OR RESERVOIR	STREAM (INTERMITTENT)	UNIVERSITY OF MN SYSTEM	FAIRGROUNDS
DRAINAGE DITCH	WETLAND	STATE HISTORICAL MARKER	HISTORIC DISTRICT
ISLAND OR LAND	REGIONAL WATERSHED	HISTORIC SITE	MONUMENT



Population (U.S. Census 2010): 105

To request information from this document in an alternative format, call 651-366-4718 or 1-800-657-3774 (Greater Minnesota); 711 or 1-800-627-3529 (Minnesota Relay). You may also send an e-mail to ADArequest.dot@state.mn.us. (Please request at least one week in advance.)