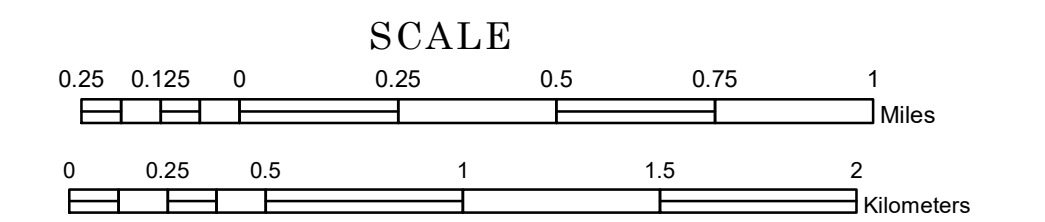


TOWNSHIP OF MILTONA


PREPARED BY THE
MINNESOTA DEPARTMENT OF TRANSPORTATION
OFFICE OF TRANSPORTATION SYSTEM MANAGEMENT

IN COOPERATION WITH
U.S. DEPARTMENT OF TRANSPORTATION
FEDERAL HIGHWAY ADMINISTRATION



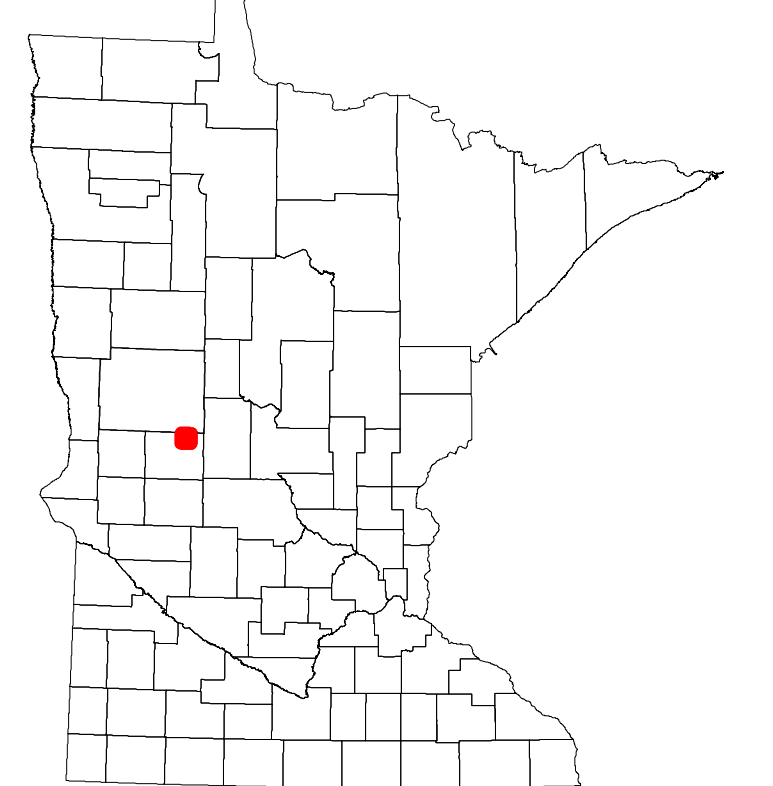
2024

Projection:
Transverse Mercator
NAD 1986
UTM Zone 15

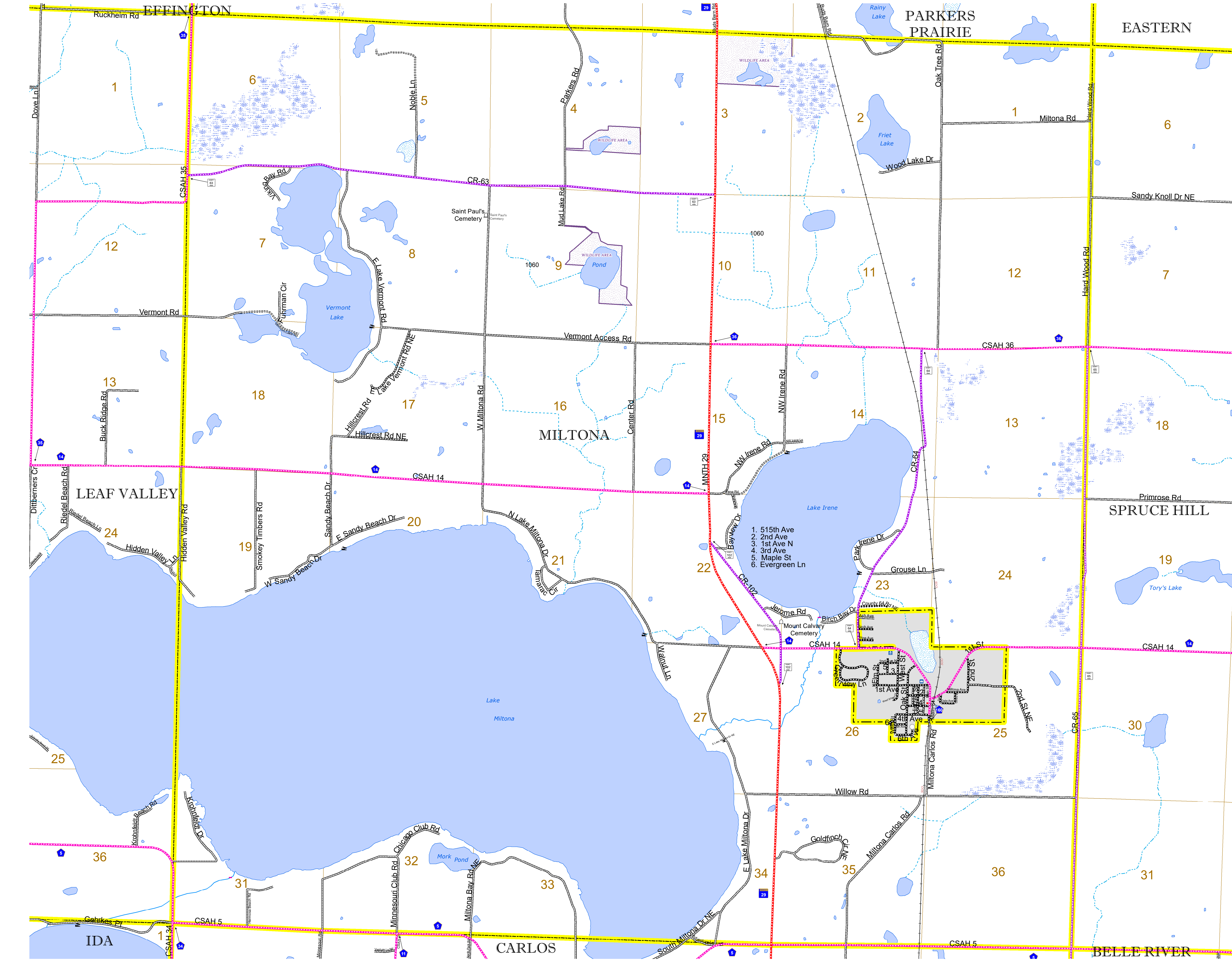


North American Datum
of 1986

ROAD AND ROADWAY FEATURES		BOUNDARY FEATURES	
INTERSTATE		CONCRETE	
US HIGHWAY		BITUMINOUS	
MN HIGHWAY		GRAVEL	
COUNTY STATE AID HIGHWAY		DIRT/UNIMPROVED	
COUNTY ROAD		OTHER	
TOWNSHIP ROAD		UNKNOWN	
UNORGANIZED TERRITORY ROAD		RAMP OR CONNECTOR	
OTHER ROADS		INTERSTATE EXIT	
Municipal		AIRPORT RUNWAY	
Private		COMMERCIAL AIRPORT	
National Monument		GENERAL AIRPORT	
State Forest		AIRSTRIP	
Nature Service		SEAPLANE	
National Park		AIRPORT TAXIWAY	
National Wildlife		RAILROAD AND RAILWAY FEATURES	
State Game		EMPIRE BUILDER STATION (AMTRAK)	
Present		NORTHSTAR STATION (COMPUTER)	
RAILROAD AND RAILWAY FEATURES		LIGHT RAIL	
COMMERCIAL AIRPORT		BLUE LINE	
GENERAL AIRPORT		GREEN LINE	
AIRSTRIP		INFRASTRUCTURE FEATURES	
SEAPLANE		LONG BRIDGE (200' or Greater Span)	
AIRPORT TAXIWAY		MAJOR BRIDGE (20' to 200' Span)	
BOUNDARY FEATURES		MINOR BRIDGE (5' to 20' Span)	
TRIBAL LAND		DAM	
STATE OF MINNESOTA		LOCK AND DAM	
COUNTY		CITY CENTERS	
MUNICIPALITY		STATE CAPITAL	
UNORGANIZED TERRITORY		COUNTY SEAT	
FEDERAL ADJUSTED URBAN AREA (2014)		CITY CENTER	
CIVIL TOWNSHIP		UNINCORPORATED COMMUNITY	
CONGRESSIONAL TOWNSHIP		PUBLIC SERVICE FEATURES	
SECTION		MNDOT OFFICE	
MILITARY		MNDOT TRUCK STATION	
VOYAGEURS NATIONAL PARK		HIGHWAY PATROL DISTRICT OFFICE	
BOUNDARY WATERS CANOE AREA WILDERNESS		STATE TRAVEL INFORMATION CENTER	
STATE PARK		REST AREA (Full Service)	
REGIONAL PARK		REST AREA (Vault Toilet)	
NATIONAL FOREST		WAYSIDE (Vault or Pit Toilet)	
NATIONAL AND STATE FOREST		PARK AND RIDE LOT	
STATE FOREST		PORT OF ENTRY	
NATIONAL TRAIL		PUBLIC ACCESS POINT	
WILDLIFE REFUGE AREA		MN STATE COLLEGE AND UNIVERSITY SYSTEM (MNSCU)	
WILDLIFE MANAGEMENT AREA		UNIVERSITY OF MN SYSTEM	
HYDROLOGIC FEATURES		FAIRGROUNDS	
RIVER OR STREAM (Perennial)		CULTURAL FEATURES	
LAKE, POND OR RESERVOIR		STATE HISTORICAL MARKER	
STREAM (Intermittent)		HISTORIC DISTRICT	
DRAINAGE DITCH		HISTORIC SITE	
WETLAND		MONUMENT	
ISLAND OR LAND			
REGIONAL WATERSHED			



Population (U.S. Census 2010): 806



To request information from this document in an alternative format, call 651-366-4718 or 1-800-657-3774 (Greater Minnesota); 711 or 1-800-627-3529 (Minnesota Relay). You may also send an e-mail to ADARquest.dot@state.mn.us. (Please request at least one week in advance.)