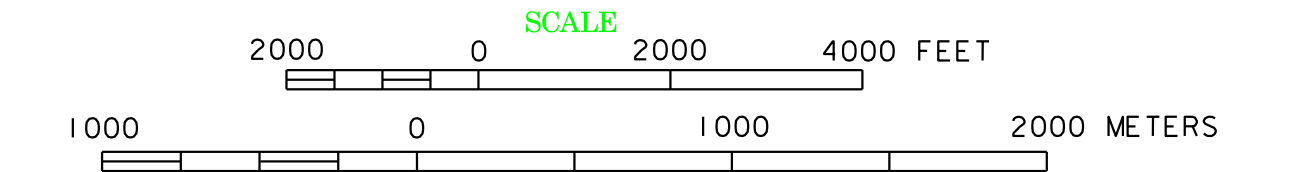
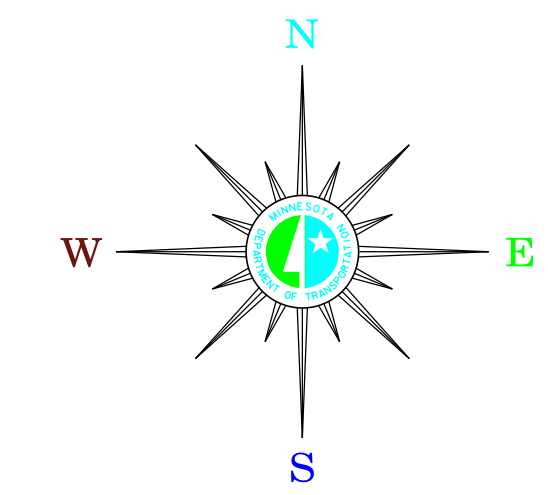


# STREET SERIES ST. PAUL - MINNEAPOLIS SEVEN COUNTY AREA

PREPARED BY THE  
MINNESOTA DEPARTMENT OF TRANSPORTATION  
OFFICE OF TRANSPORTATION SYSTEM MANAGEMENT  
IN COOPERATION WITH  
U.S. DEPARTMENT OF TRANSPORTATION  
FEDERAL HIGHWAY ADMINISTRATION



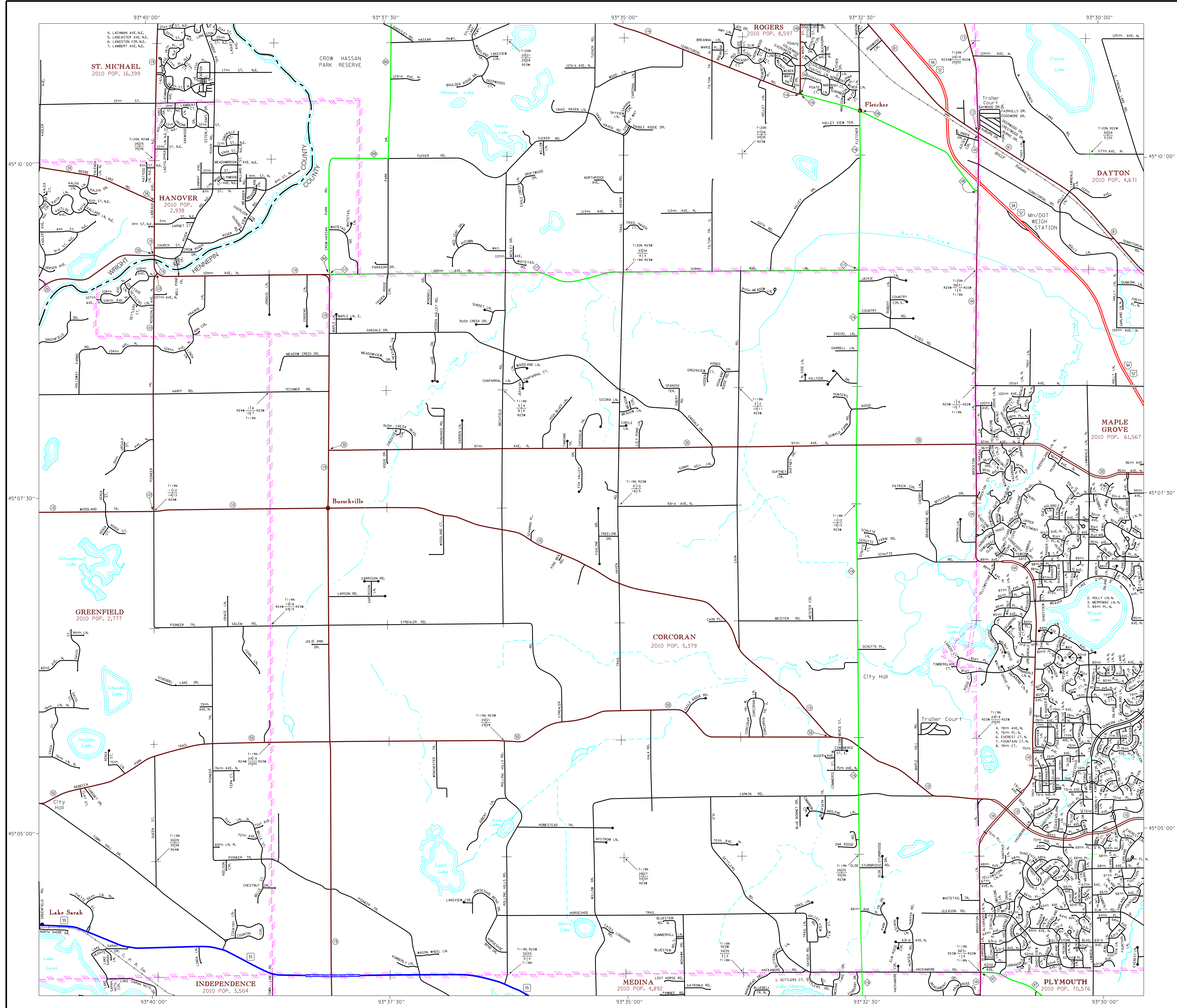
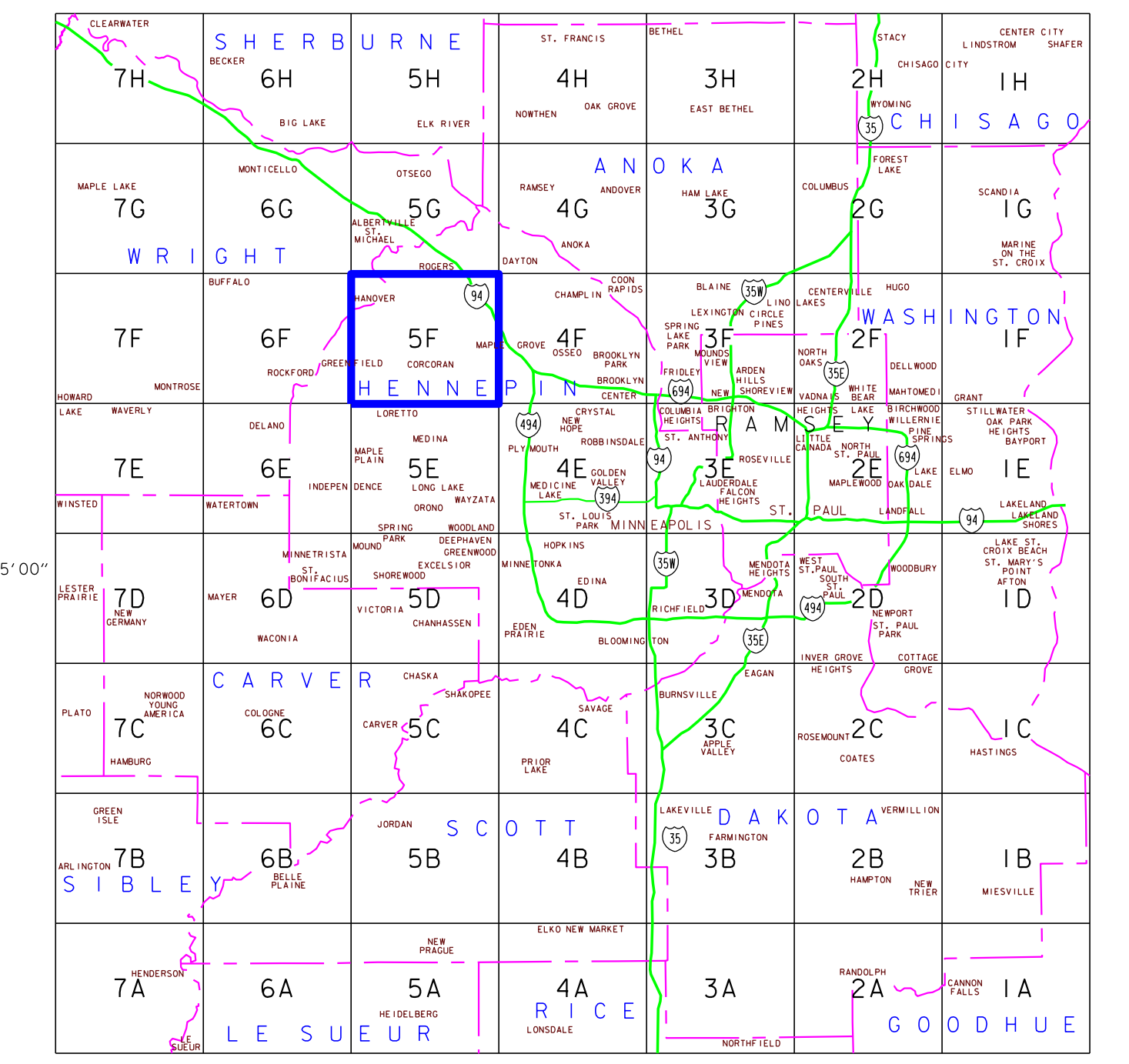
2015  
BASIC DATA - 2013



## LEGEND

- INTERSTATE TRUNK HIGHWAY..... (35)
- U.S. TRUNK HIGHWAY..... (10)
- STATE TRUNK HIGHWAY..... (55)
- COUNTY STATE AID HIGHWAY..... (23)
- COUNTY ROAD..... (11)
- CORPORATE LIMITS.....
- PEDESTRIAN BRIDGE.....

## KEY MAP



To request information from this document in an alternative format, call 651-556-4778 or 1-800-657-3774 (Seven Minnesota). TDD or 800-657-3774 (Minnesota Relay). You may also send e-mail to ADW@transportation.mn.gov or request information from the Minnesota Department of Transportation, 550 Hennepin Avenue, Minneapolis, MN 55424.