

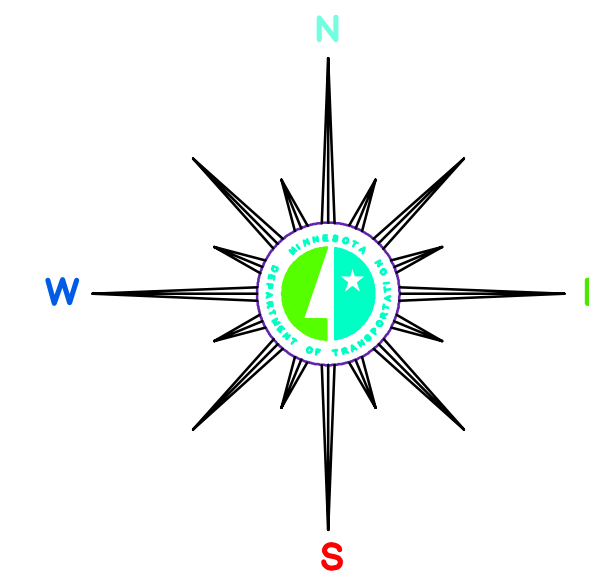
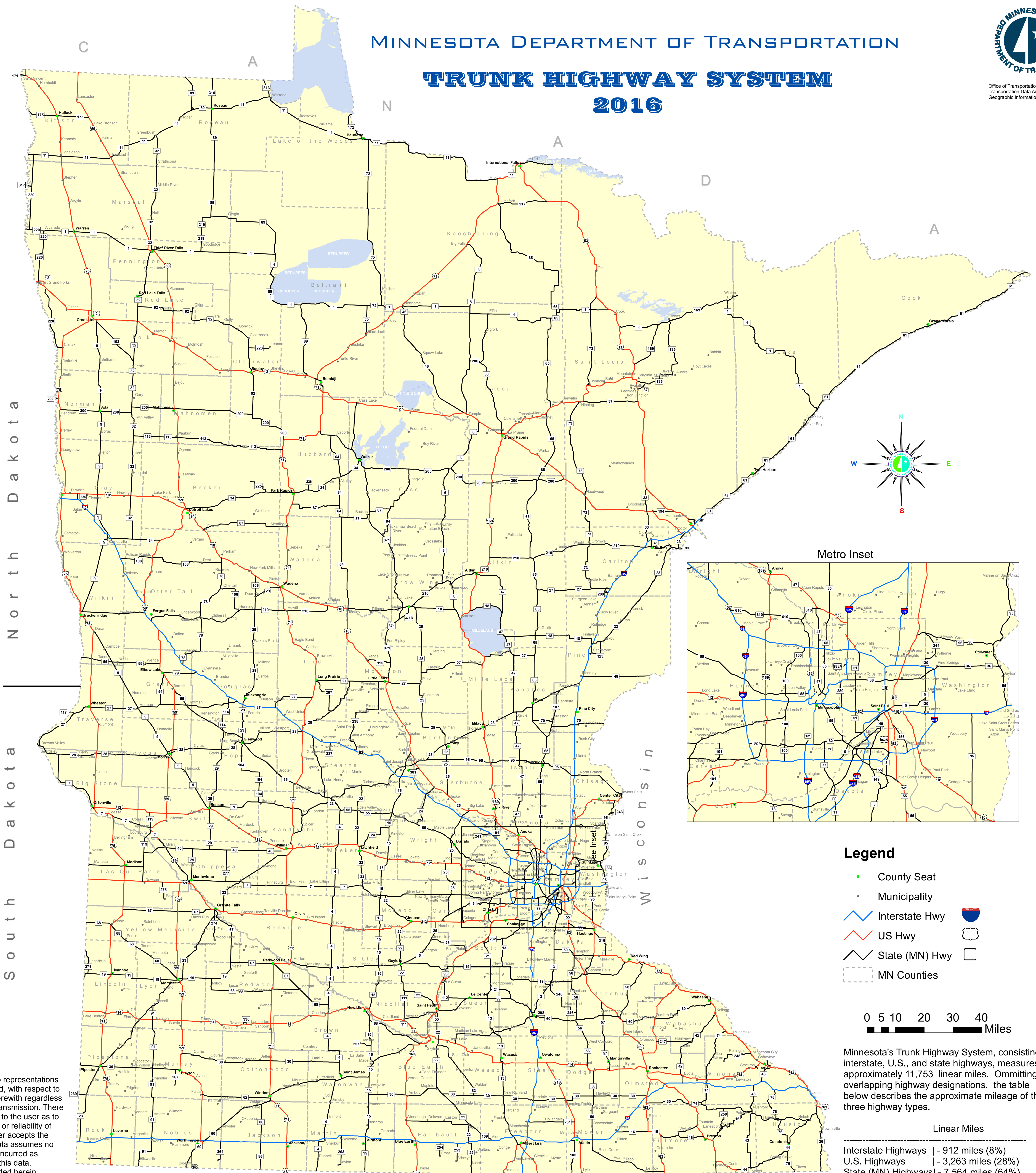
TRUNK HIGHWAY SYSTEM

2016

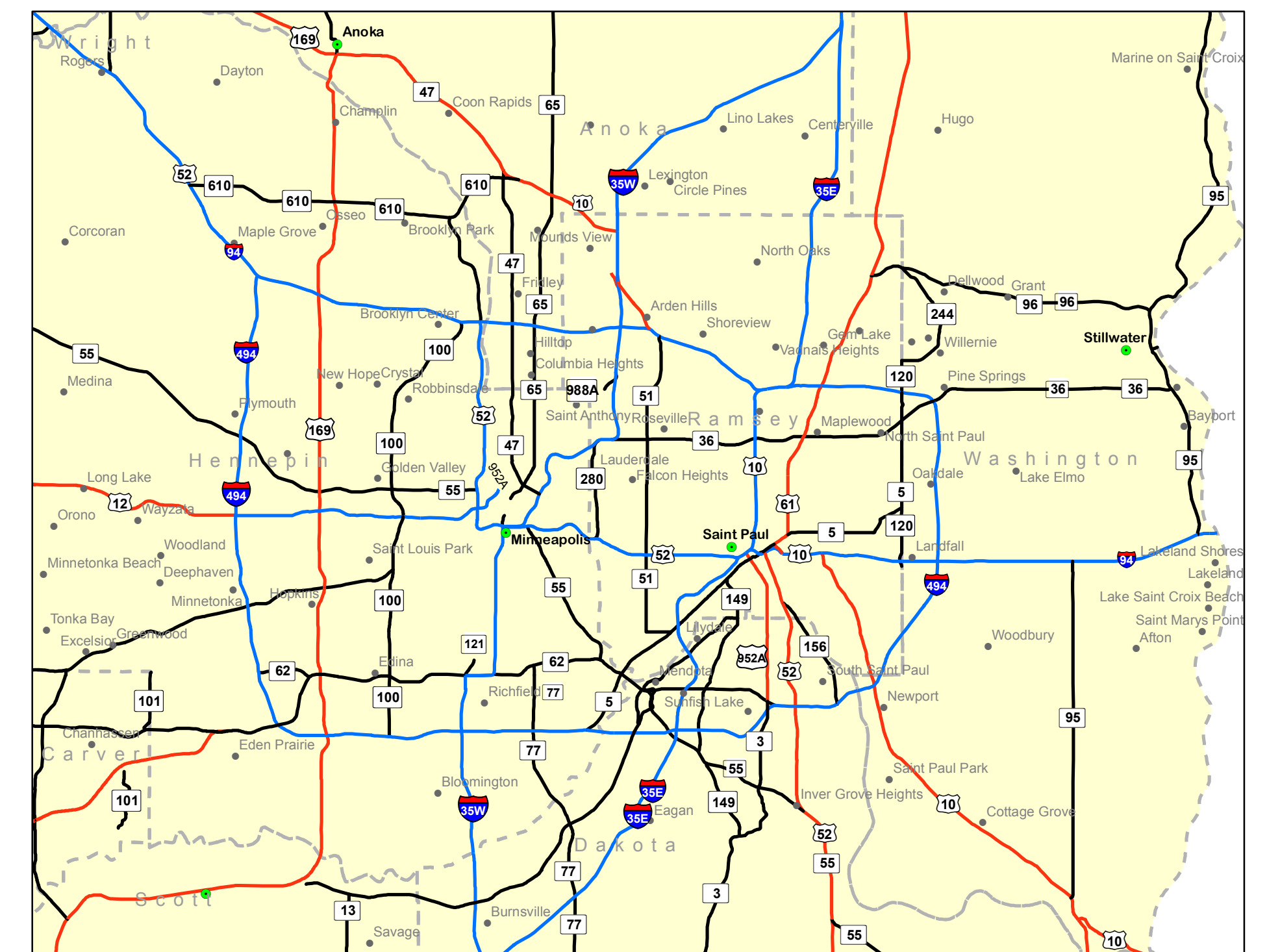


Office of Transportation System Management,
Transportation Data Analysis,
Geographic Information & Mapping Unit

OFFICE OF TRANSPORTATION SYSTEM MANAGEMENT
PLANNING AND DATA ANALYSIS SECTION

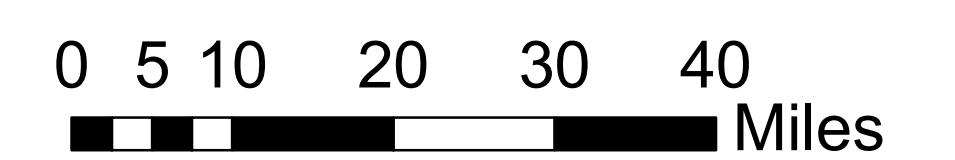


Metro Inset



Legend

- County Seat
- Municipality
- Interstate Hwy
- US Hwy
- State (MN) Hwy
- MN Counties



Minnesota's Trunk Highway System, consisting of interstate, U.S., and state highways, measures approximately 11,753 linear miles. Omitting overlapping highway designations, the table below describes the approximate mileage of the three highway types.

Linear Miles	
Interstate Highways	- 912 miles (8%)
U.S. Highways	- 3,263 miles (28%)
State (MN) Highways	- 7,564 miles (64%)

The State of Minnesota makes no representations or warranties expressed or implied, with respect to the reuse of the data provided herewith regardless of its format or the means of its transmission. There is no guarantee or representation to the user as to the accuracy, currency, suitability, or reliability of this data for any purpose. The user accepts the data "as is." The State of Minnesota assumes no responsibility for loss or damage incurred as a result of any user's reliance on this data. All maps and other material provided herein are protected by copyright. Permission is granted to copy and use the materials herein.