FUNCTIONAL CLASSIFICATION MAP CASS COUNTY MINNESOTA

PREPARED BY THE
MINNESOTA DEPARTMENT OF TRANSPORTATION
OFFICE OF TRANSPORTATION SYSTEM MANAGEMENT

IN COOPERATION WITH
U.S. DEPARTMENT OF TRANSPORTATION
FEDERAL HIGHWAY ADMINISTRATION

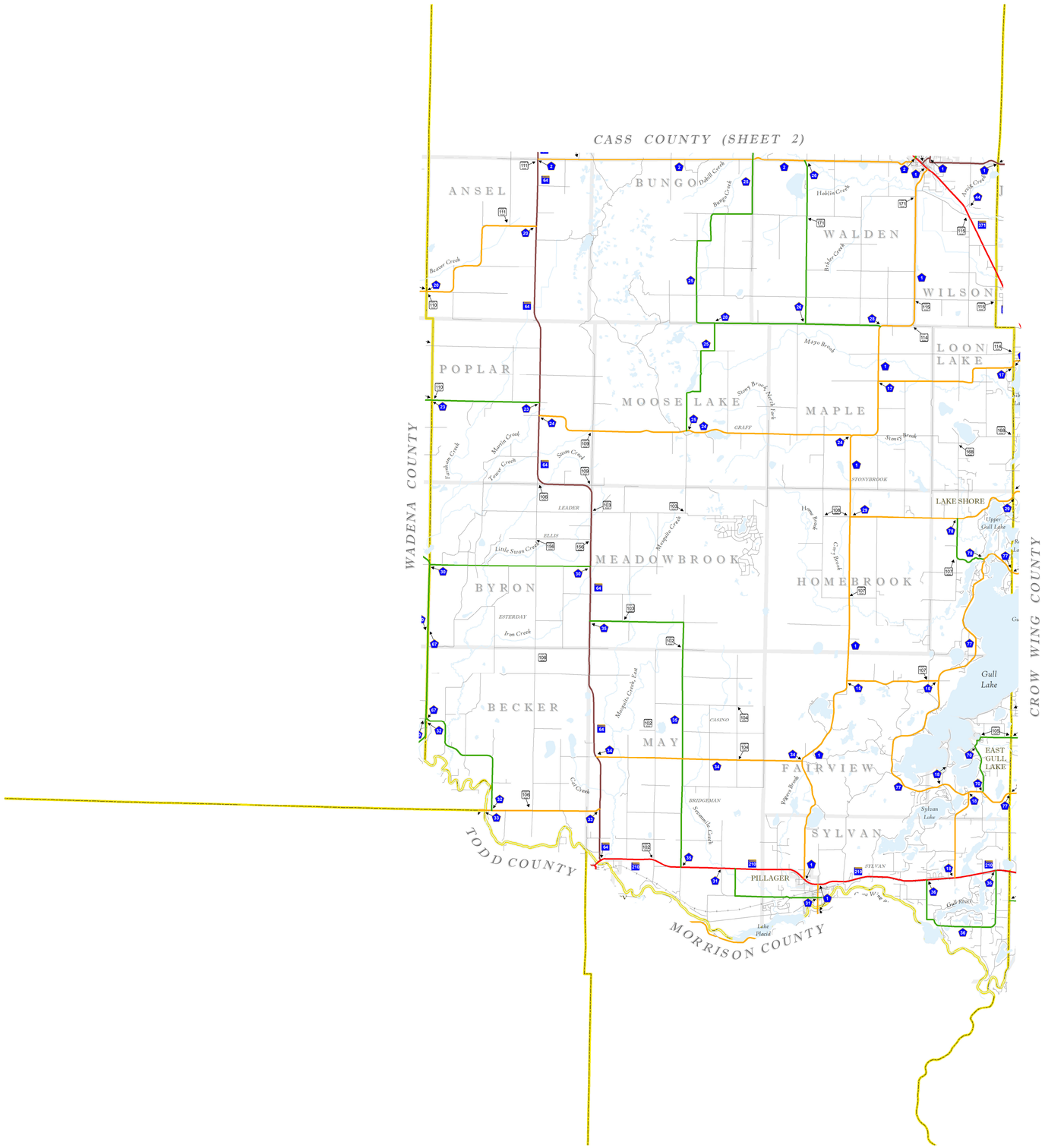

SCALE

2 1 0 2 4 6 8 Miles

0 1.5 3 6 9 12 Kilometers

1 in = 10,560 ft

DECEMBER 2019

Projection:
Transverse Mercator
NAD 1986
UTM Zone 15

N W E S

North American Datum of 1986

ROAD AND ROADWAY FEATURES

INTERSTATE
OTHER FREEWAYS & EXPRESSWAYS
PRINCIPAL ARTERIAL - OTHER
MINOR ARTERIAL
MAJOR COLLECTOR
MINOR COLLECTOR
LOCAL
RAILWAY
INTERSTATE
US HIGHWAY
MN HIGHWAY
COUNTY STATE AID HIGHWAY
COUNTY ROAD

Arrows near road shields indicate the start and end points of routes.

BOUNDARY FEATURES

STATE OF MINNESOTA
COUNTY
CIVIL TOWNSHIP

Outline Map of Minnesota showing location of the County within the state.

Outline Map of the County.

Area of this County	2,412.75 Sq. Miles
Land Area	2,021.54 Sq. Miles
2010 Total County Population	28,567

To request information from this document in an alternative format, call 651-366-4718 or 1-800-657-3774 (Greater Minnesota); 711 or 1-800-627-3529 (Minnesota Relay). You may also send an e-mail to ADArequest.dot@state.mn.us. (Please request at least one week in advance.)

SHEET 1 OF 4

FUNCTIONAL CLASSIFICATION MAP CASS COUNTY MINNESOTA

PREPARED BY THE
MINNESOTA DEPARTMENT OF TRANSPORTATION
OFFICE OF TRANSPORTATION SYSTEM MANAGEMENT

IN COOPERATION WITH
U.S. DEPARTMENT OF TRANSPORTATION
FEDERAL HIGHWAY ADMINISTRATION

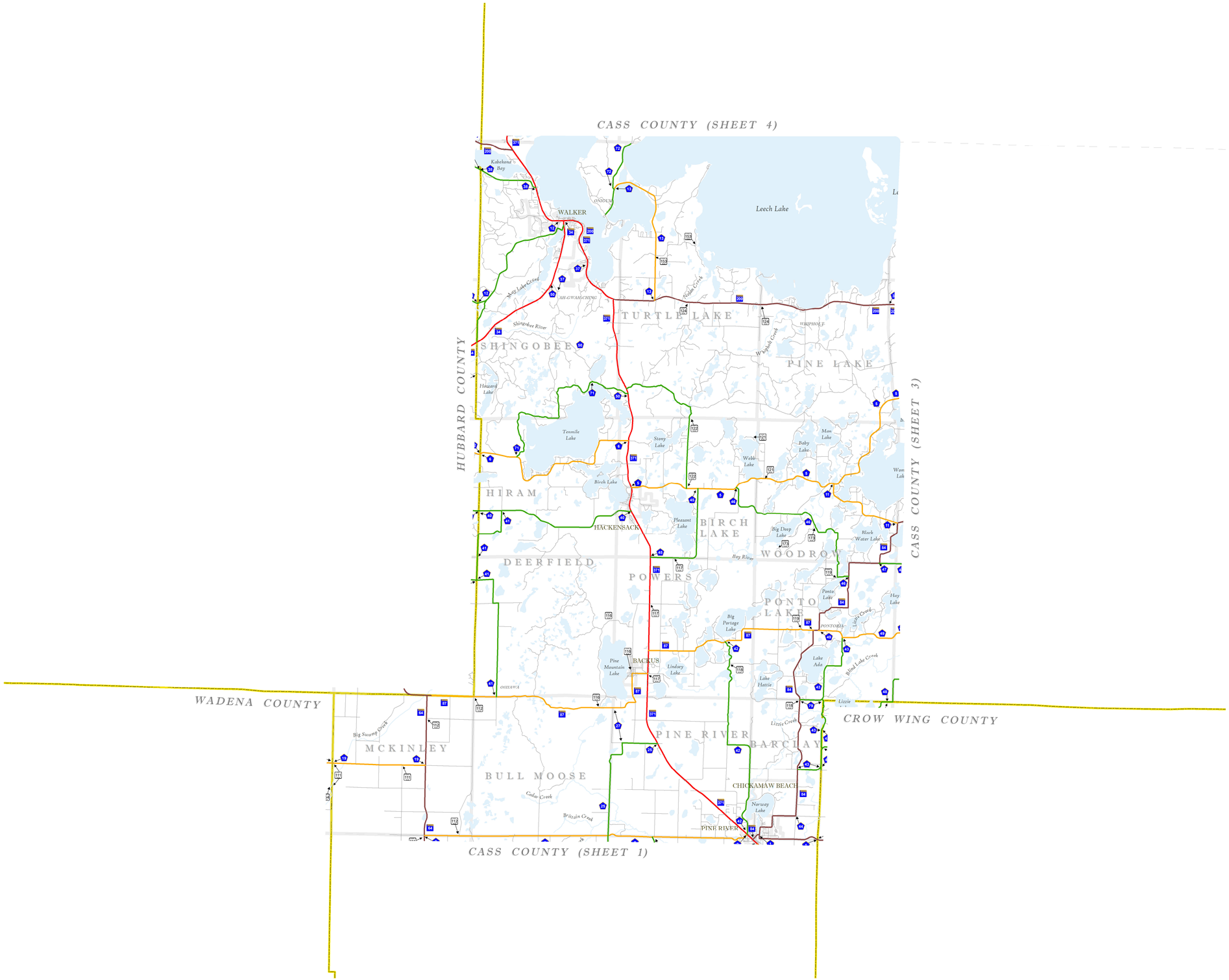

SCALE

2 1 0 2 4 6 8 Miles

0 1.5 3 6 9 12 Kilometers

1 in = 10,560 ft

DECEMBER 2019

Projection:
Transverse Mercator
NAD 1986
UTM Zone 15

N W E S

North American Datum of 1986

ROAD AND ROADWAY FEATURES

INTERSTATE
OTHER FREEWAYS & EXPRESSWAYS
PRINCIPAL ARTERIAL - OTHER
MINOR ARTERIAL
MAJOR COLLECTOR
MINOR COLLECTOR
LOCAL
RAILWAY
INTERSTATE
US HIGHWAY
MN HIGHWAY
COUNTY STATE AID HIGHWAY
COUNTY ROAD

Arrows near road shields indicate the start and end points of routes.

BOUNDARY FEATURES

STATE OF MINNESOTA
COUNTY
CIVIL TOWNSHIP

Outline Map of Minnesota showing location of the County within the state.

Outline Map of the County.

Area of this County	2,412.75 Sq. Miles
Land Area	2,021.54 Sq. Miles
2010 Total County Population	28,567

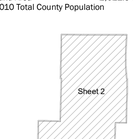

To request information from this document in an alternative format, call 651-366-4718 or 1-800-657-3774 (Greater Minnesota); 711 or 1-800-627-3529 (Minnesota Relay). You may also send an e-mail to ADArequest.dot@state.mn.us. (Please request at least one week in advance.)

SHEET 2 OF 4

FUNCTIONAL CLASSIFICATION MAP CASS COUNTY MINNESOTA

PREPARED BY THE
MINNESOTA DEPARTMENT OF TRANSPORTATION
OFFICE OF TRANSPORTATION SYSTEM MANAGEMENT

IN COOPERATION WITH
U.S. DEPARTMENT OF TRANSPORTATION
FEDERAL HIGHWAY ADMINISTRATION

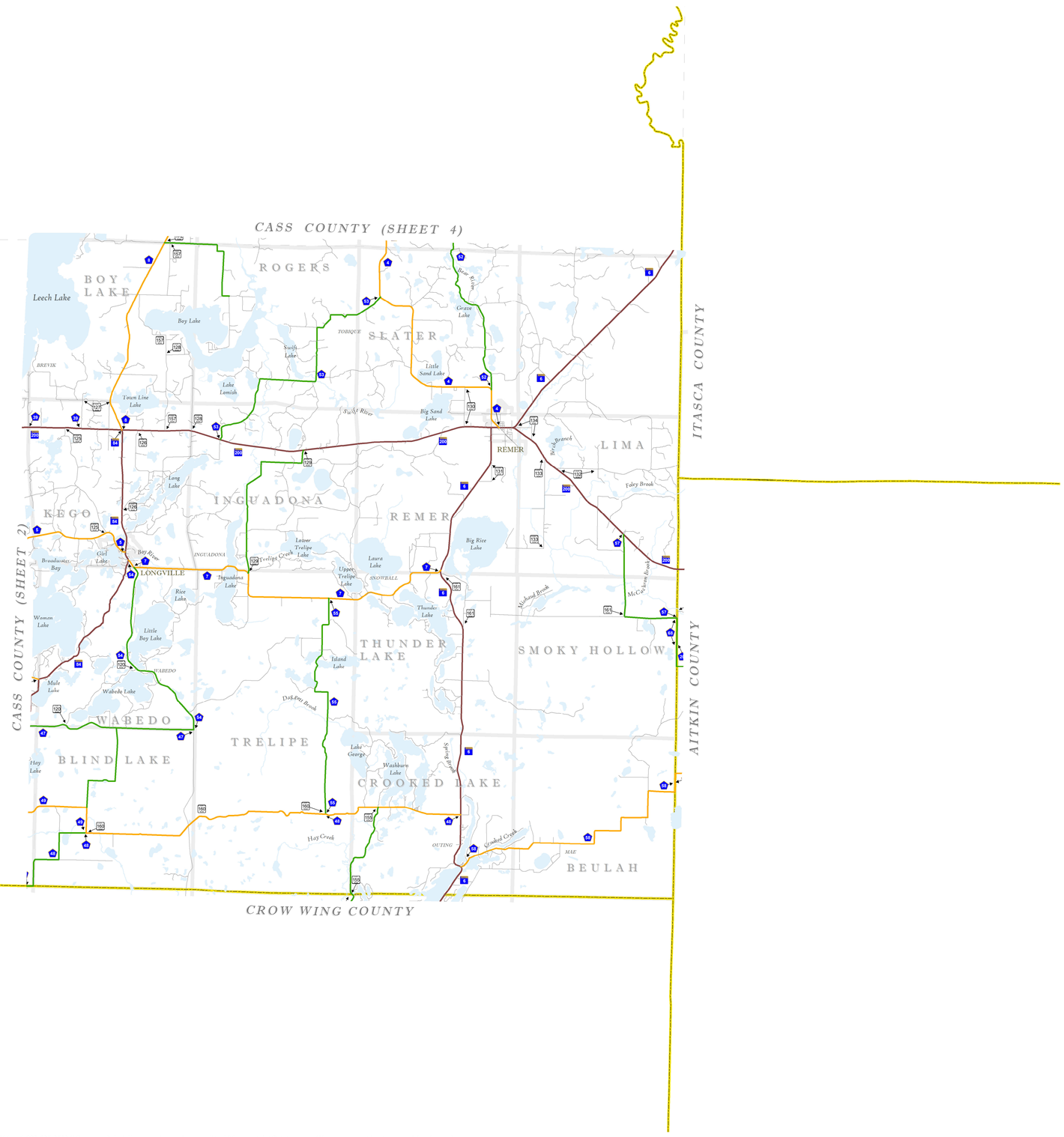

SCALE

2 1 0 2 4 6 8 Miles

0 1.5 3 6 9 12 Kilometers

1 in = 10,560 ft

DECEMBER 2019

Projection:
Transverse Mercator
NAD 1986
UTM Zone 15

N W E S

North American Datum of 1986

ROAD AND ROADWAY FEATURES

INTERSTATE
OTHER FREEWAYS & EXPRESSWAYS
PRINCIPAL ARTERIAL - OTHER
MINOR ARTERIAL
MAJOR COLLECTOR
MINOR COLLECTOR
LOCAL
RAILWAY
INTERSTATE
US HIGHWAY
MN HIGHWAY
COUNTY STATE AID HIGHWAY
COUNTY ROAD

Arrows near road shields indicate the start and end points of routes.

BOUNDARY FEATURES

STATE OF MINNESOTA
COUNTY
CIVIL TOWNSHIP

Outline Map of Minnesota showing location of the County within the state.

Outline Map of the County.

Area of this County	2,412.75 Sq. Miles
Land Area	2,021.54 Sq. Miles
2010 Total County Population	28,567

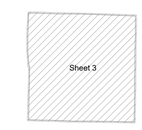

To request information from this document in an alternative format, call 651-366-4718 or 1-800-657-3774 (Greater Minnesota); 711 or 1-800-627-3529 (Minnesota Relay). You may also send an e-mail to ADArequest.dot@state.mn.us. (Please request at least one week in advance.)

SHEET 3 OF 4

FUNCTIONAL CLASSIFICATION MAP CASS COUNTY MINNESOTA

PREPARED BY THE
MINNESOTA DEPARTMENT OF TRANSPORTATION
OFFICE OF TRANSPORTATION SYSTEM MANAGEMENT

IN COOPERATION WITH
U.S. DEPARTMENT OF TRANSPORTATION
FEDERAL HIGHWAY ADMINISTRATION

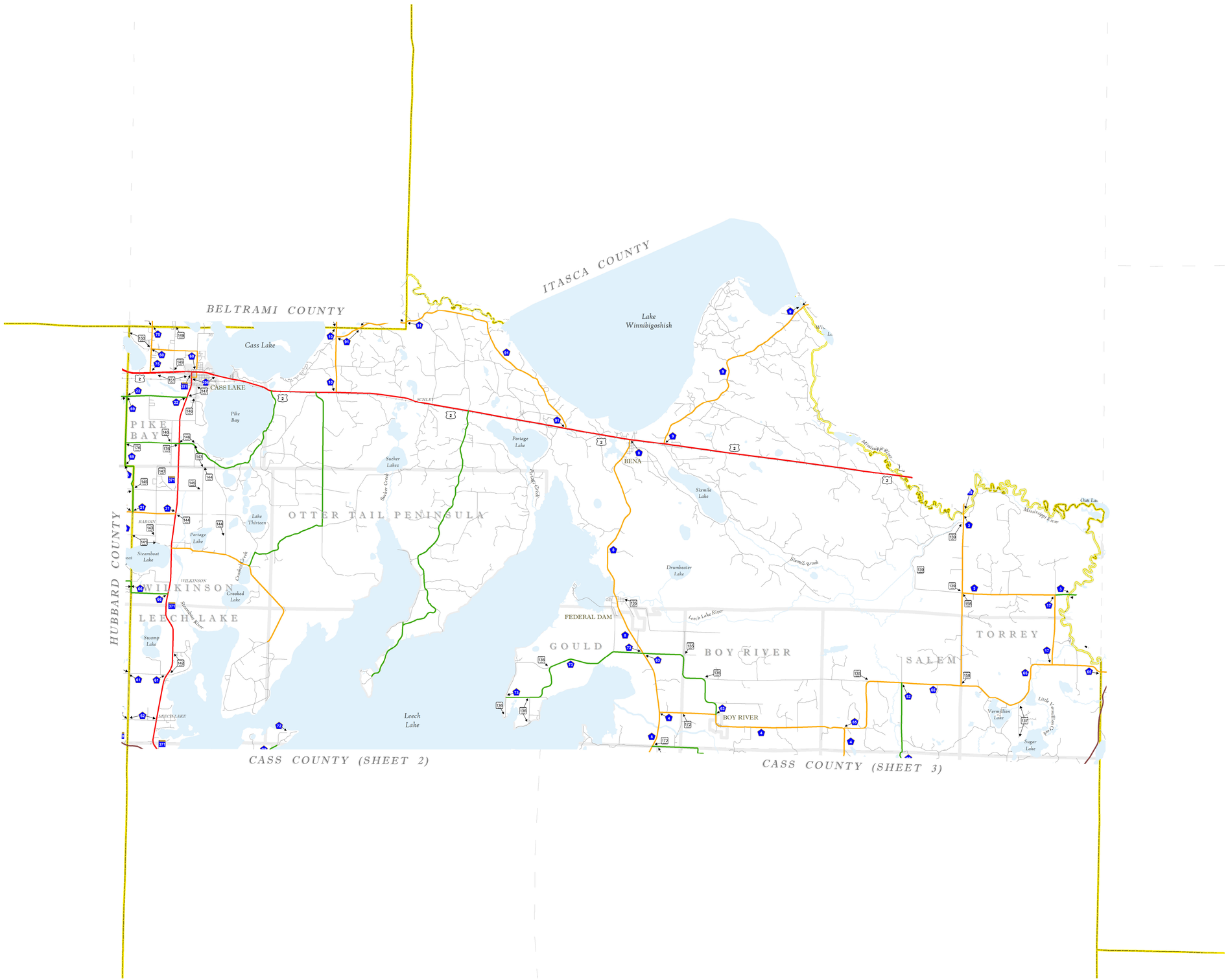

SCALE

2 1 0 2 4 6 8 Miles

0 1.5 3 6 9 12 Kilometers

1 in = 10,560 ft

DECEMBER 2019

Projection:
Transverse Mercator
NAD 1986
UTM Zone 15

N W E S

North American Datum of 1986

ROAD AND ROADWAY FEATURES

INTERSTATE
OTHER FREEWAYS & EXPRESSWAYS
PRINCIPAL ARTERIAL - OTHER
MINOR ARTERIAL
MAJOR COLLECTOR
MINOR COLLECTOR
LOCAL
RAILWAY
INTERSTATE
US HIGHWAY
MN HIGHWAY
COUNTY STATE AID HIGHWAY
COUNTY ROAD

Arrows near road shields indicate the start and end points of routes.

BOUNDARY FEATURES

STATE OF MINNESOTA
COUNTY
CIVIL TOWNSHIP

Outline Map of Minnesota showing location of the County within the state.

Outline Map of the County.

Area of this County	2,412.75 Sq. Miles
Land Area	2,021.54 Sq. Miles
2010 Total County Population	28,567

To request information from this document in an alternative format, call 651-366-4718 or 1-800-657-3774 (Greater Minnesota); 711 or 1-800-627-3529 (Minnesota Relay). You may also send an e-mail to ADArequest.dot@state.mn.us. (Please request at least one week in advance.)

SHEET 4 OF 4