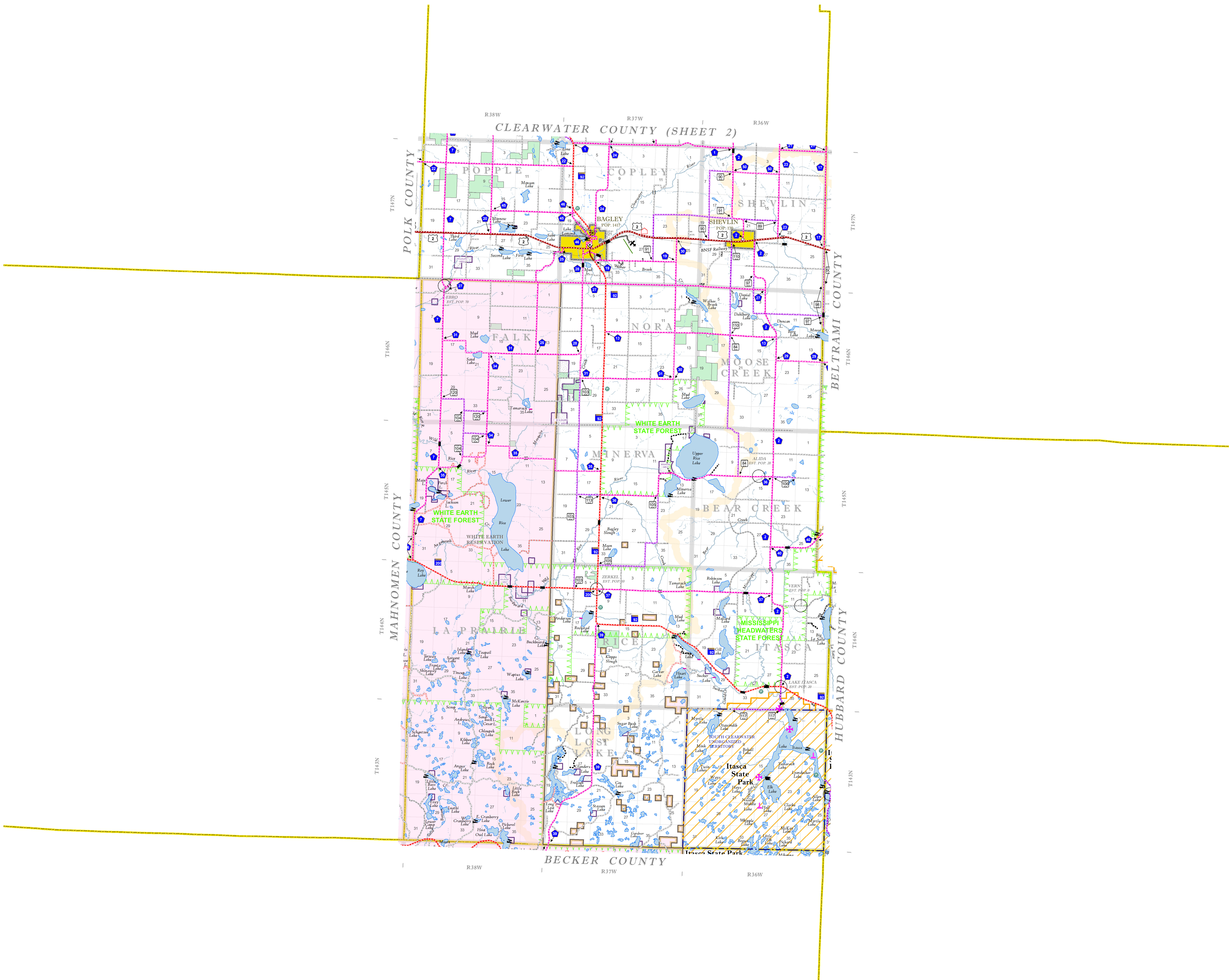

GENERAL HIGHWAY MAP
CLEARWATER COUNTY
MINNESOTA

PREPARED BY THE
MINNESOTA DEPARTMENT OF TRANSPORTATION
OFFICE OF TRANSPORTATION SYSTEM MANAGEMENT

IN COOPERATION WITH
U.S. DEPARTMENT OF TRANSPORTATION
FEDERAL HIGHWAY ADMINISTRATION

SCALE

2 1 0 2 4 6 8 Miles

0 1.5 3 6 9 12 Kilometers

1 in = 10,560 ft

2019

Projection:
Transverse Mercator
NAD 1986
UTM Zone 15

N S E W

North American Datum of 1986

ROAD AND ROADWAY FEATURES

- INTERSTATE
- US HIGHWAY
- MN HIGHWAY
- COUNTY STATE AID HIGHWAY
- COUNTY ROAD
- TRIBAL ROAD
- TOWNSHIP ROAD
- UNORGANIZED TERRITORY ROAD
- PRIVATE ROAD
- OTHER ROADS
  - MUNICIPAL
  - MILITARY, NATIONAL PARK, NATIONAL FOREST
  - NATIONAL MONUMENT, NATIONAL WILDLIFE
  - STATE PARK, STATE FOREST, STATE GAME
- CONCRETE
- BITUMINOUS
- GRAVEL
- DIRT/UNIMPROVED
- UNKNOWN
- PROPOSED
- RAMP OR CONNECTOR
- INTERSTATE EXIT
- GREAT RIVER ROAD

AVIATION FEATURES

- COMMERCIAL AIRPORT (Complete Facilities)
- GENERAL AIRPORT (Limited Facilities)
- AIRSTRIP (No Facilities)
- SEAPLANE
- AIRPORT RUNWAY

RAILROAD AND RAILWAY FEATURES

- RAILWAY
  - EMPIRE BUILDER STATION (AMTRAK)
  - NORTHSTAR STATION (COMMUTER)

INFRASTRUCTURE FEATURES

- LONG BRIDGE (100' OR GREATER SPAN)
- MAJOR BRIDGE (20' TO 100' SPAN)
- MINOR BRIDGE (5' TO 20' SPAN)
- DAM
- LOCK AND DAM

CITY CENTERS

STATE CAPITAL, COUNTY SEAT, CITY CENTER, TOWNSHIP COMMUNITY

PUBLIC SERVICE FEATURES

- MNDOT OFFICE
- MNDOT TRUCK STATION
- HIGHWAY PATROL DISTRICT OFFICE
- STATE TRAVEL INFORMATION CENTER
- REST AREA (FULL SERVICE)
- REST AREA (VAULT TOILET)
- WAYSIDE (VAULT OR PIT TOILET)
- PARK AND RIDE LOT
- PORT OF ENTRY
- PUBLIC ACCESS POINT
- PUBLIC UNIVERSITY AND COLLEGE
- PRIVATE UNIVERSITY AND COLLEGE
- FAIRGROUNDS

CULTURAL FEATURES

- STATE HISTORICAL MARKER
- HISTORIC DISTRICT
- HISTORIC SITE
- MONUMENT
- CEMETERY

BOUNDARY FEATURES

- TRIBAL LAND
- STATE OF MINNESOTA
- COUNTY
- MUNICIPALITY
- UNORGANIZED TERRITORY
- FEDERAL ADJUSTED URBAN AREA (2014)
- CIVIL TOWNSHIP
- CONGRESSIONAL TOWNSHIP
- SECTION
- MILITARY
- VOYAGEURS NATIONAL PARK
- BOUNDARY WATERS CANOE AREA WILDERNESS
- STATE PARK
- REGIONAL PARK
- NATIONAL FOREST
- NATIONAL AND STATE FOREST
- STATE FOREST
- NATIONAL TRAIL
- WILDLIFE REFUGE AREA
- WILDLIFE MANAGEMENT AREA

HYDROLOGIC FEATURES

- LAKE, POND OR RESERVOIR
- RIVER OR STREAM (PERENNIAL)
- STREAM (INTERMITTENT)
- DRAINAGE DITCH
- WETLAND
- ISLAND OR LAND
- REGIONAL WATERSHED

Outline Map of Minnesota showing location of the County within the state.

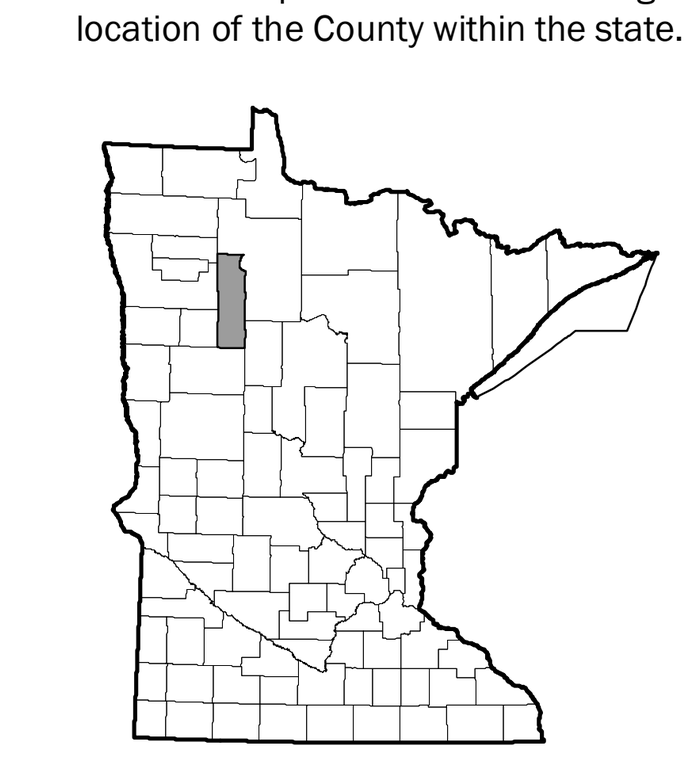

Outline Map of the County.

Area of this County	1,029.71 Sq. Miles
Land Area	998.94 Sq. Miles
2010 Total County Population	8,695

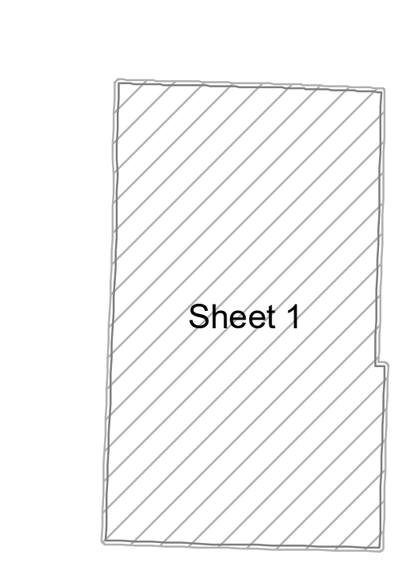

To request information from this document in an alternative format, call 651-366-4718 or 1-800-657-3774 (Greater Minnesota); 711 or 1-800-627-3529 (Minnesota Relay). You may also send an e-mail to ADArequest.dot@state.mn.us. (Please request at least one week in advance.)

NOTE: FOR DETAIL OF COUNTY STATE AID HIGHWAYS AND COUNTY ROADS IN INCORPORATED PLACE, SEE MAPS OF MUNICIPALITIES.

SHEET 1 OF 2