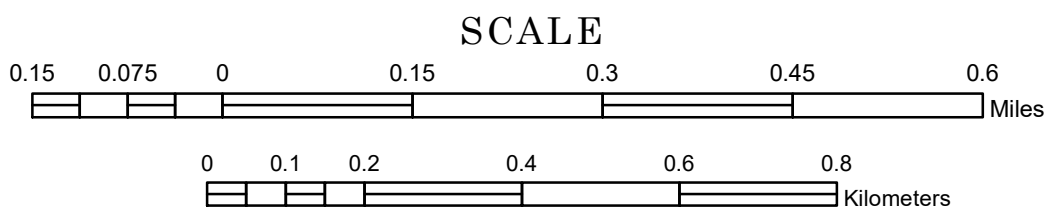


MUNICIPALITY OF  
ALTURA

PREPARED BY THE  
MINNESOTA DEPARTMENT OF TRANSPORTATION  
OFFICE OF TRANSPORTATION SYSTEM MANAGEMENT


IN COOPERATION WITH  
U.S. DEPARTMENT OF TRANSPORTATION  
FEDERAL HIGHWAY ADMINISTRATION



1 in = 800 ft

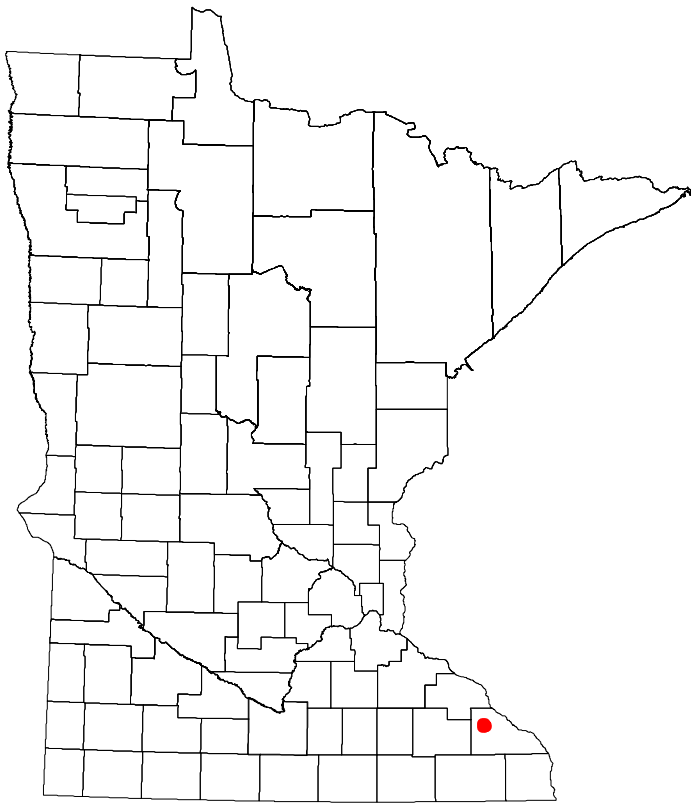
2024

Projection:  
Transverse Mercator  
NAD 1986  
UTM Zone 15



North American Datum  
of 1986

ROAD AND ROADWAY FEATURES		PUBLIC SERVICE FEATURES	
INTERSTATE		MINOT OFFICE	
US HIGHWAY		MINOT TRUCK STATION	
MIN HIGHWAY		HIGHWAY PATROL DISTRICT OFFICE	
COUNTY STATE AID HIGHWAY		STATE TRAVEL INFORMATION CENTER	
COUNTY ROAD		REST AREA (FULL SERVICE)	
MUNICIPAL STREET		REST AREA (NIGHT TRUCK)	
MUNICIPAL STATE AID STREET		WAYSIDE (NIGHT OR PM TRUCK)	
PRIVATE STREET/ROAD		PUBLIC ACCESS POINT	
TOWNSHIP ROAD		LOCAL PARK	
UNORGANIZED TERRITORY ROAD		FAIRGROUNDS	
RAMP OR CONNECTOR		PORT OF ENTRY	
INTERSTATE EXIT		PARK AND RIDE LOT	
GREAT RIVER ROAD		PUBLIC UNIVERSITY/COLLEGE	
OTHER ROADS		PRIVATE UNIVERSITY/COLLEGE	
RAILROAD		ELEMENTARY SCHOOL	
RAILROAD AND RAILWAY FEATURES		MIDDLE SCHOOL	
EMPIRE BUILDER STATION (AMTRAK)		HIGH SCHOOL	
NORTHSTAR STATION (COMMETRIS)		AVIATION FEATURES	
LIGHT RAIL		COMMERCIAL AIRPORT	
BLUE LINE STATION		GENERAL AIRPORT	
GREEN LINE STATION		AIRSTRIP	
INFRASTRUCTURE FEATURES		SEAPLANE	
LONG BRIDGE (100' OR GREATER SPAN)		AIRPORT RUNWAY	
MAJOR BRIDGE (20' TO 100' SPAN)		CULTURAL FEATURES	
MINOR BRIDGE (2' TO 20' SPAN)		STATE HISTORICAL MARKER	
ROAD TUNNEL (100' OR GREATER SPAN)		HISTORIC DISTRICT	
RAILROAD BRIDGE (100' OR GREATER SPAN)		HISTORIC SITE	
RAILROAD BRIDGE (UNDER 100' SPAN)		MONUMENT	
SKYWAY		CEMETERY	
PEDESTRIAN BRIDGE		BOUNDARY FEATURES	
PEDESTRIAN TUNNEL		TRIBAL LAND	
DAM		COUNTY	
LOCK AND DAM		MUNICIPALITY	
PUBLIC FACILITIES		ADJACENT MUNICIPALITY	
STATE CAPITOL		FEDERAL ADJUSTED URBAN AREA (2014)	
FEDERAL COURTHOUSE		MILITARY	
COUNTY COURTHOUSE		STATE PARK	
ARMORY		REGIONAL PARK	
CITY HALL		NATIONAL FOREST	
TOWN HALL		NATIONAL AND STATE FOREST	
COMMUNITY CENTER		STATE FOREST	
ARENA		NATIONAL TRAIL	
STADIUM		WILDLIFE REFUGE AREA	
POST OFFICE		WILDLIFE MANAGEMENT AREA	
POLICE STATION		HYDROLOGIC FEATURES	
FIRE STATION		RIVER OR STREAM (PERMANENT)	
PUBLIC LIBRARY		LAKE, POND OR RESERVOIR	
PUBLIC MUSEUM		STREAM (INTERMITTENT)	
EVENT CENTER		DRAINAGE DITCH	
CITY CENTERS		WETLAND	
TRIBAL GOVERNMENT CENTER		ISLAND OR LAND	
CITY CENTER		REGIONAL WATERSHED	
LOCALLY KNOWN PLACE			
UNINCORPORATED COMMUNITY			



To request information from this document in an alternative format, call 651-366-4718 or 1-800-657-3774 (Greater Minnesota); 711 or 1-800-627-3529 (Minnesota Relay). You may also send an e-mail to [ADArequest.dot@state.mn.us](mailto:ADArequest.dot@state.mn.us). (Please request at least one week in advance.)

LAST EDITED ON 11-19-2024

Population (U.S. Census 2020): 471