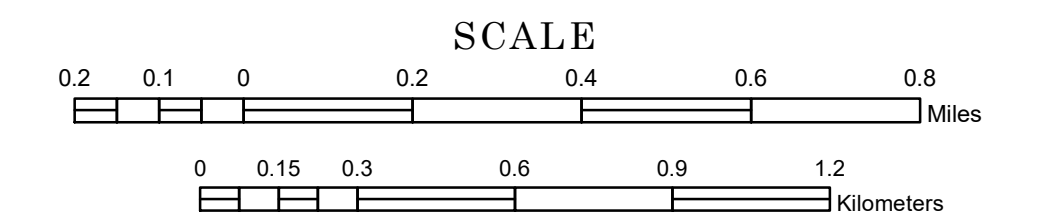


MUNICIPALITY OF PRINCETON


PREPARED BY THE
MINNESOTA DEPARTMENT OF TRANSPORTATION
OFFICE OF TRANSPORTATION SYSTEM MANAGEMENT

IN COOPERATION WITH
U.S. DEPARTMENT OF TRANSPORTATION
FEDERAL HIGHWAY ADMINISTRATION

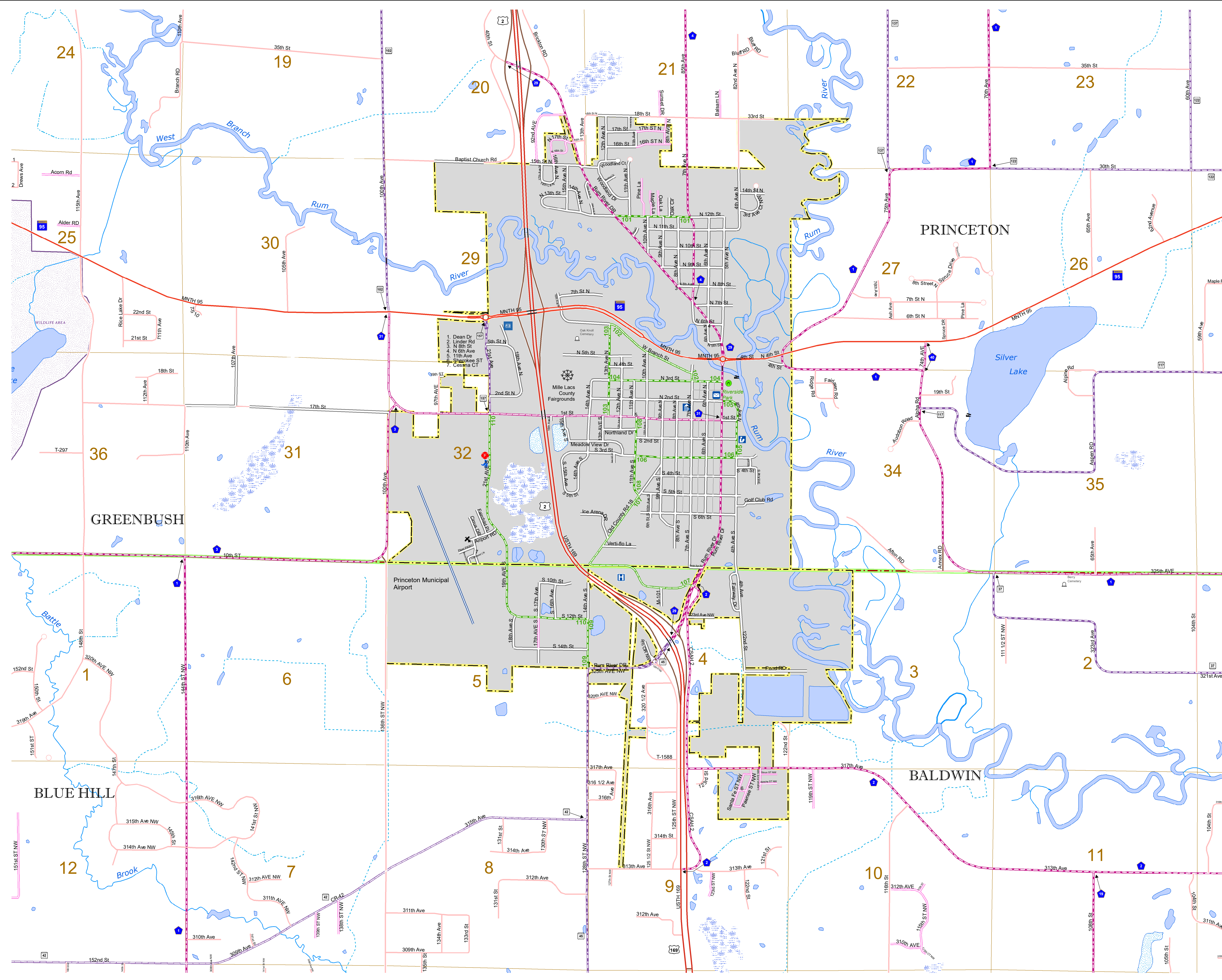


1 in = 1,200 ft
2022

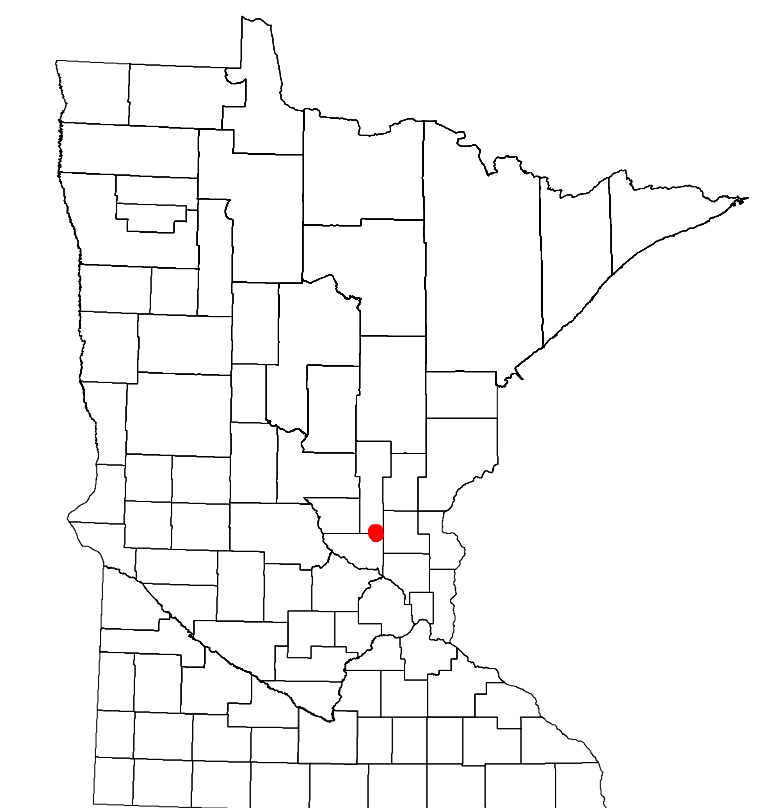
Projection:
Transverse Mercator
NAD 1986
UTM Zone 15



North American Datum
of 1986



ROAD AND ROADWAY FEATURES	PUBLIC SERVICE FEATURES
INTERSTATE	MINOT OFFICE
US HIGHWAY	MINOT TRUCK STATION
STATE AID HIGHWAY	HIGHWAY PATROL DISTRICT OFFICE
COUNTY ROAD	STATE TRAVEL INFORMATION CENTER
MUNICIPAL STREET	REST AREA (Full Service)
MUNICIPAL STATE STREET	REST AREA (Quick Turn)
PRIVATE STREET/ROAD	WAYSIDE (Only on Pk Trk + V)
TOWNSHIP ROAD	PUBLIC ACCESS POINT
UNORGANIZED TERRITORY ROAD	LOCAL PARK
RAMP OR CONNECTOR	FAIRGROUNDS
INTERSTATE EXIT	PORT OF ENTRY
GREAT RIVER ROAD	PARK AND RIDE LOT
OTHER ROADS	PUBLIC UNIVERSITY/COLLEGE
RAILROAD AND RAILWAY FEATURES	PRIVATE UNIVERSITY/COLLEGE
EMPIRE BUILDER STATION (AMTRAK)	ELEMENTARY SCHOOL
NORTHSTAR STATION (COMMUTER)	MIDDLE SCHOOL
LIGHT RAIL	HIGH SCHOOL
BLUE LINE STATION	AVIATION FEATURES
GREEN LINE STATION	COMMERCIAL AIRPORT
LONG BRIDGE (100' OR GREATER SPAN)	GENERAL AIRPORT
RAILROAD BRIDGE (20' TO 100' SPAN)	AIRSTRIP
MINOR BRIDGE (0' TO 20' SPAN)	SEAPLANE
ROAD TUNNEL (100' OR GREATER SPAN)	AIRPORT RUNWAY
RAILROAD BRIDGE (100' OR GREATER SPAN)	CULTURAL FEATURES
RAILROAD BRIDGE (LESSER 100' SPAN)	STATE HISTORICAL MARKER
SKYWAY	HISTORIC DISTRICT
PEDESTRIAN BRIDGE	HISTORIC SITE
PEDESTRIAN TUNNEL	MONUMENT
DAM	CEMETERY
LOCK AND DAM	BOUNDARY FEATURES
STATE CAPITOL	TRIBAL LAND
FEDERAL COURTHOUSE	COUNTY
COUNTY COURTHOUSE	MUNICIPALITY
ARMORY	ADJACENT MUNICIPALITY
CITY HALL	FEDERAL ADJUSTED URBAN AREA (2014)
COMMUNITY CENTER	MILITARY
ARENA	STATE PARK
STADIUM	REGIONAL PARK
POST OFFICE	NATIONAL FOREST
POLICE STATION	NATIONAL AND STATE FOREST
FIRE STATION	STATE FOREST
PUBLIC LIBRARY	NATIONAL TRAIL
PUBLIC MUSEUM	NATIONAL TRAIL
EVENT CENTER	WILDLIFE REFUGE AREA
	WILDLIFE MANAGEMENT AREA
	HYDROLOGIC FEATURES
	RIVER OR STREAM (PERENNIAL)
	LAKE, POND OR RESERVOIR
	STREAM (PERENNIAL)
	STREAM (INTERMITTENT)
	DRAINAGE DITCH
	WETLAND
	ISLAND OR LAND
	REGIONAL WATERSHED
	CITY CENTERS
	TRIBAL GOVERNMENT CENTER
	CITY CENTER
	LOCALLY KNOWN PLACE
	UNINCORPORATED COMMUNITY



To request information from this document in an alternative format, call 651-366-4718 or 1-800-657-3774 (Greater Minnesota); 711 or 1-800-627-3529 (Minnesota Relay). You may also send an e-mail to ADarequest.dot@state.mn.us. (Please request at least one week in advance.)

LAST EDITED ON 1-08-2023

Population (U.S. Census 2020): 4819