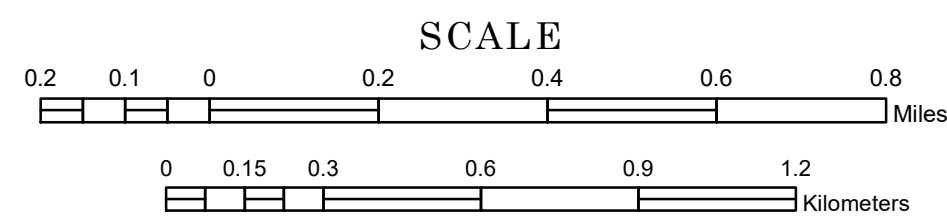


# MUNICIPALITY OF CLEAR LAKE

PREPARED BY THE  
MINNESOTA DEPARTMENT OF TRANSPORTATION  
OFFICE OF TRANSPORTATION SYSTEM MANAGEMENT


IN COOPERATION WITH  
U.S. DEPARTMENT OF TRANSPORTATION  
FEDERAL HIGHWAY ADMINISTRATION



1 in = 1,200 ft

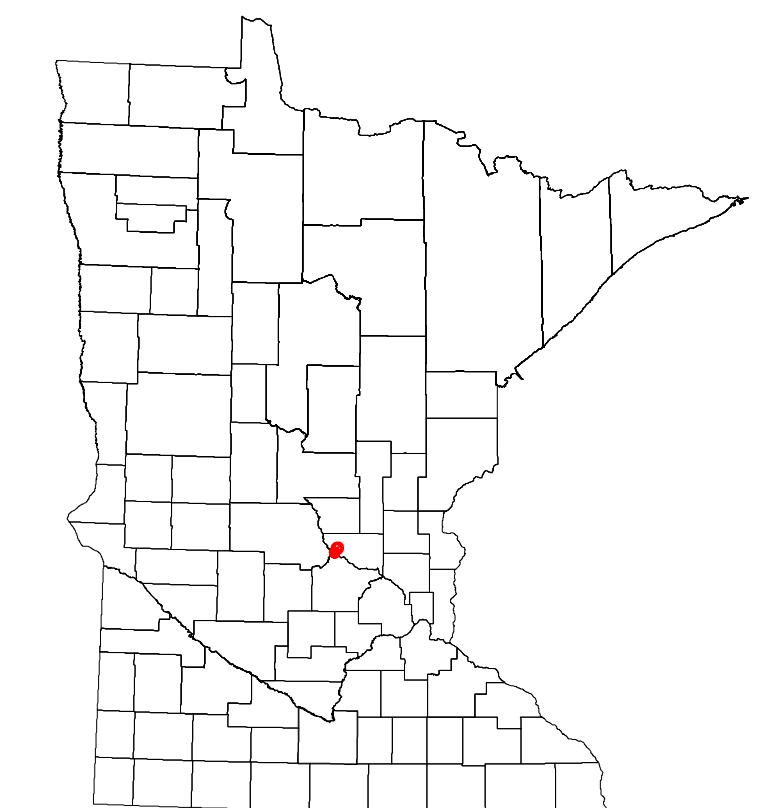
2024

Projection:  
Transverse Mercator  
NAD 1986  
UTM Zone 15



North American Datum  
of 1986

ROAD AND ROADWAY FEATURES		PUBLIC SERVICE FEATURES	
INTERSTATE		MINOT OFFICE	
US HIGHWAY		MINOT TRUCK STATION	
MIN HIGHWAY		HIGHWAY PATROL DISTRICT OFFICE	
COUNTY STATE AID HIGHWAY		STATE TRAVEL INFORMATION CENTER	
COUNTY ROAD		REST AREA (FULL SERVICE)	
MUNICIPAL STREET		REST AREA (NIGHT TRUCKS)	
MUNICIPAL STATE AID STREET		WAYSIDE (NIGHT OR PM TRUCKS)	
TOWNSHIP ROAD		PUBLIC ACCESS POINT	
UNORGANIZED TERRITORY ROAD		LOCAL PARK	
RAMP OR CONNECTOR		FARMS/ROADS	
INTERSTATE EXIT		PORT OF ENTRY	
GREAT RIVER ROAD		PARK AND RIDE LOT	
OTHER ROAD		PUBLIC UNIVERSITY/COLLEGE	
RAILROAD		PRIVATE UNIVERSITY/COLLEGE	
RAILROAD AND RAILWAY FEATURES		ELEMENTARY SCHOOL	
EMPIRE BUILDER STATION (AIRTRAK)		MIDDLE SCHOOL	
NORTHSTAR STATION (COMMUTER)		HIGH SCHOOL	
LIGHT RAIL		AVIATION FEATURES	
BLUE LINE STATION		COMMERCIAL AIRPORT	
GREEN LINE STATION		GENERAL AIRPORT	
INFRASTRUCTURE FEATURES		AIRSTRIP	
LONG BRIDGE (100' OR GREATER SPAN)		SEAPLANE	
MAJOR BRIDGE (20' TO 100' SPAN)		AIRPORT RUNWAY	
MINOR BRIDGE (20' TO 20' SPAN)		CULTURAL FEATURES	
ROAD TUNNEL (100' OR GREATER SPAN)		STATE HISTORICAL MARKER	
RAILROAD BRIDGE (100' OR GREATER SPAN)		HISTORIC DISTRICT	
RAILROAD BRIDGE (UNDER 100' SPAN)		HISTORIC SITE	
SKYWAY		MONUMENT	
PEDESTRIAN BRIDGE		CEMETERY	
PEDESTRIAN TUNNEL		BOUNDARY FEATURES	
LOCK AND DAM		TRIBAL LAND	
PUBLIC FACILITIES		COUNTY	
STATE CAPITOL		MUNICIPALITY	
FEDERAL COURTHOUSE		ADJACENT MUNICIPALITY	
COUNTY COURTHOUSE		FEDERAL ADJUSTED URBAN AREA (2014)	
ARMORY		MILITARY	
CITY HALL		STATE PARK	
TOWN HALL		REGIONAL PARK	
COMMUNITY CENTER		NATIONAL FOREST	
ARENA		NATIONAL AND STATE FOREST	
STADIUM		STATE FOREST	
POST OFFICE		NATIONAL TRAIL	
POLICE STATION		WILDLIFE REFUGE AREA	
FIRE STATION		WILDLIFE MANAGEMENT AREA	
PUBLIC LIBRARY		HYDROLOGIC FEATURES	
PUBLIC MUSEUM		RIVER OR STREAM (PERMANENT)	
EVENT CENTER		LAKE, POND OR RESERVOIR	
		STREAM (INTERMITTENT)	
		DRAINAGE DITCH	
		WETLAND	
		ISLAND OR LAND	
		REGIONAL WATERSHED	



To request information from this document in an alternative format, call 651-366-4718 or 1-800-657-3774 (Greater Minnesota); 711 or 1-800-627-3529 (Minnesota Relay). You may also send an e-mail to [ADArequest.dot@state.mn.us](mailto:ADArequest.dot@state.mn.us). (Please request at least one week in advance.)

LAST EDITED ON 11-19-2024

Population (U.S. Census 2020): 641