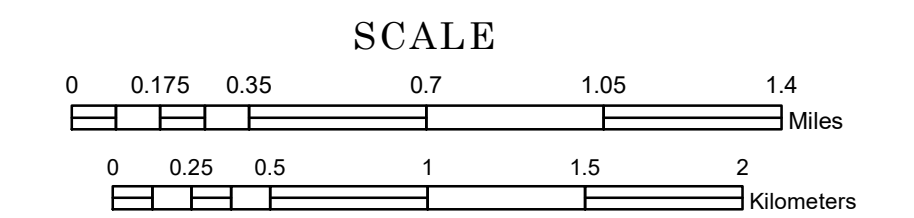


MUNICIPALITY OF MOUNTAIN IRON


PREPARED BY THE
MINNESOTA DEPARTMENT OF TRANSPORTATION
OFFICE OF TRANSPORTATION SYSTEM MANAGEMENT

IN COOPERATION WITH
U.S. DEPARTMENT OF TRANSPORTATION
FEDERAL HIGHWAY ADMINISTRATION



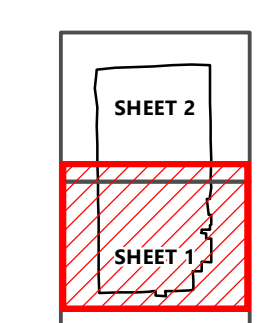
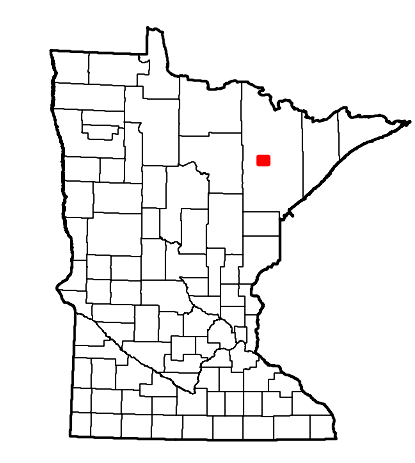
1 in = 2,000 ft
2024

Projection:
Transverse Mercator
NAD 1986
UTM Zone 15



North American Datum
of 1986

ROAD AND ROADWAY FEATURES		PUBLIC SERVICE FEATURES	
INTERSTATE	[Symbol]	MNDOT OFFICE	[Symbol]
US HIGHWAY	[Symbol]	MNDOT TRUCK STATION	[Symbol]
STATE AID HIGHWAY	[Symbol]	HIGHWAY PATROL DISTRICT OFFICE	[Symbol]
COUNTY STATE AID HIGHWAY	[Symbol]	STATE TRAVEL INFORMATION CENTER	[Symbol]
COUNTY ROAD	[Symbol]	REST AREA (FULL SERVICE)	[Symbol]
MUNICIPAL STREET	[Symbol]	REST AREA (VIA OR PIK TOLK)	[Symbol]
MUNICIPAL STATE AID STREET	[Symbol]	WAYSIDE (VIA OR PIK TOLK)	[Symbol]
PRIVATE STREET ROAD	[Symbol]	PUBLIC ACCESS POINT	[Symbol]
TOWNSHIP ROAD	[Symbol]	LOCAL PARK	[Symbol]
UNORGANIZED TERRITORY ROAD	[Symbol]	PARKBOARDS	[Symbol]
RAMP OR CONNECTOR	[Symbol]	PORT OF ENTRY	[Symbol]
GREAT RIVER ROAD	[Symbol]	PARK AND RIDE LOT	[Symbol]
OTHER ROADS	[Symbol]	PUBLIC UNIVERSITY COLLEGE	[Symbol]
Facilities	[Symbol]	PRIVATE UNIVERSITY COLLEGE	[Symbol]
State Park	[Symbol]	ELEMENTARY SCHOOL	[Symbol]
National Park	[Symbol]	MIDDLE SCHOOL	[Symbol]
State Forest	[Symbol]	HIGH SCHOOL	[Symbol]
State Game	[Symbol]		
Military	[Symbol]		
RAILROAD AND RAILWAY FEATURES		AVIATION FEATURES	
EMPIRE BUILDER STATION (AIR/RAIL)	[Symbol]	COMMERCIAL AIRPORT	[Symbol]
NORTH STAR STATION (COMMUTER)	[Symbol]	GENERAL AIRPORT	[Symbol]
LIGHT RAIL	[Symbol]	AIRSTRIP	[Symbol]
BLUE LINE STATION	[Symbol]	SEAPLANE	[Symbol]
GREEN LINE STATION	[Symbol]	AIRPORT RUNWAY	[Symbol]
INFRASTRUCTURE FEATURES		CULTURAL FEATURES	
LONG BRIDGE (100' OR GREATER SPAN)	[Symbol]	STATE HISTORICAL MARKER	[Symbol]
MAJOR BRIDGE (20' TO 100' SPAN)	[Symbol]	HISTORIC DISTRICT	[Symbol]
MINOR BRIDGE (0' TO 20' SPAN)	[Symbol]	HISTORIC SITE	[Symbol]
ROAD TUNNEL (100' OR GREATER SPAN)	[Symbol]	MONUMENT	[Symbol]
RAILROAD BRIDGE (100' OR GREATER SPAN)	[Symbol]	CEMETERY	[Symbol]
RAILROAD BRIDGE (ANSWER 100' SPAN)	[Symbol]		
SKYWAY	[Symbol]	BOUNDARY FEATURES	
PEDESTRIAN BRIDGE	[Symbol]	TRIBAL LAND	[Symbol]
PEDESTRIAN TUNNEL	[Symbol]	COUNTY	[Symbol]
DAM	[Symbol]	MUNICIPALITY	[Symbol]
LOCK AND DAM	[Symbol]	ADJACENT MUNICIPALITY	[Symbol]
		FEDERAL ADJUSTED URBAN AREA (0014)	[Symbol]
PUBLIC FACILITIES		MILITARY	[Symbol]
STATE CAPITOL	[Symbol]	STATE PARK	[Symbol]
FEDERAL COURTHOUSE	[Symbol]	REGIONAL PARK	[Symbol]
CITY HALL	[Symbol]	NATIONAL FOREST	[Symbol]
TOWN HALL	[Symbol]	NATIONAL AND STATE FOREST	[Symbol]
COMMUNITY CENTER	[Symbol]	STATE FOREST	[Symbol]
ARENA	[Symbol]	NATIONAL TRAIL	[Symbol]
STADIUM	[Symbol]	WILDLIFE REFUGE AREA	[Symbol]
POST OFFICE	[Symbol]	WILDLIFE MANAGEMENT AREA	[Symbol]
POLICE STATION	[Symbol]		
FIRE STATION	[Symbol]	HYDROLOGIC FEATURES	
PUBLIC LIBRARY	[Symbol]	LAKE, POND, OR RESERVOIR	[Symbol]
PUBLIC MUSEUM	[Symbol]	STREAM (PERMANENT)	[Symbol]
EVENT CENTER	[Symbol]	STREAM (INTERMITTENT)	[Symbol]
		DRAINAGE DITCH	[Symbol]
		WETLAND	[Symbol]
		ISLAND OR LAND	[Symbol]
		REGIONAL WATERSHED	[Symbol]



LAST EDITED ON 7-01-2024

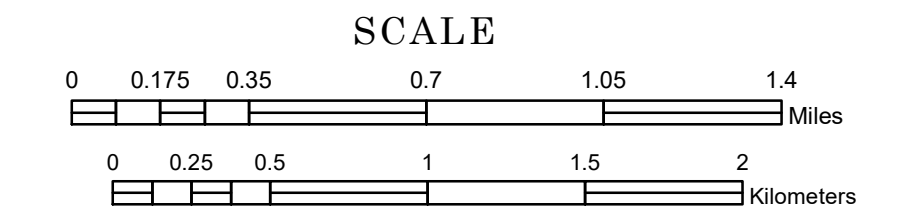
Population (U.S. Census 2020): 2,878

To request information from this document in an alternative format, call 651-366-4718 or 1-800-657-3774 (Greater Minnesota); 711 or 1-800-627-3529 (Minnesota Relay). You may also send an e-mail to ADARquest.dot@state.mn.us. (Please request at least one week in advance.)

MUNICIPALITY OF MOUNTAIN IRON


PREPARED BY THE
MINNESOTA DEPARTMENT OF TRANSPORTATION
OFFICE OF TRANSPORTATION SYSTEM MANAGEMENT

IN COOPERATION WITH
U.S. DEPARTMENT OF TRANSPORTATION
FEDERAL HIGHWAY ADMINISTRATION



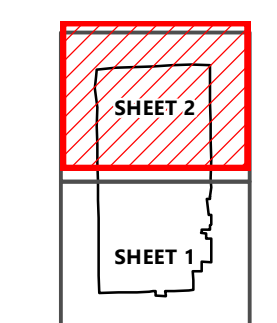
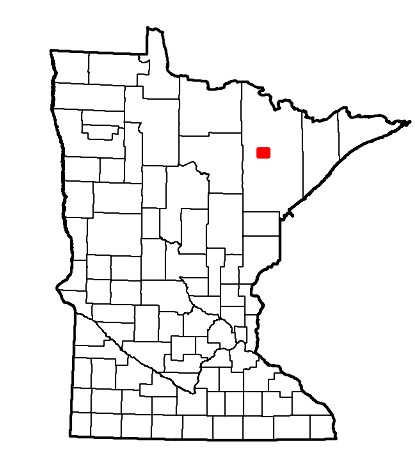
2024

Projection:
Transverse Mercator
NAD 1986
UTM Zone 15



North American Datum
of 1986

ROAD AND ROADWAY FEATURES		PUBLIC SERVICE FEATURES	
INTERSTATE	[Symbol]	MINDOT OFFICE	[Symbol]
US HIGHWAY	[Symbol]	MINDOT TRUCK STATION	[Symbol]
STATE HIGHWAY	[Symbol]	HIGHWAY PATROL DISTRICT OFFICE	[Symbol]
COUNTY STATE AID HIGHWAY	[Symbol]	STATE TRAVEL INFORMATION CENTER	[Symbol]
COUNTY ROAD	[Symbol]	REST AREA (FULL SERVICE)	[Symbol]
MUNICIPAL STREET	[Symbol]	REST AREA (VALET OR PIT TOLLET)	[Symbol]
MUNICIPAL STATE AID STREET	[Symbol]	WAYSIDE (VALET OR PIT TOLLET)	[Symbol]
PRIVATE STREET ROAD	[Symbol]	PUBLIC ACCESS POINT	[Symbol]
TOWNSHIP ROAD	[Symbol]	LOCAL PARK	[Symbol]
UNORGANIZED TERRITORY ROAD	[Symbol]	PARKBOUNDS	[Symbol]
RAMP OR CONNECTOR	[Symbol]	PORT OF ENTRY	[Symbol]
INTERSTATE EXIT	[Symbol]	PARK AND RIDE LOT	[Symbol]
GREAT RIVER ROAD	[Symbol]	PUBLIC UNIVERSITY COLLEGE	[Symbol]
OTHER ROADS	[Symbol]	PRIVATE UNIVERSITY COLLEGE	[Symbol]
Facilities	[Symbol]	STATE PARK	[Symbol]
National Forest	[Symbol]	National Forest	[Symbol]
National Wildlife State Game	[Symbol]	National Wildlife State Game	[Symbol]
Military	[Symbol]	Military	[Symbol]
RAILROAD AND RAILWAY FEATURES		AVIATION FEATURES	
EMPIRE BUILDER STATION (AIRRAIL)	[Symbol]	COMMERCIAL AIRPORT	[Symbol]
NORTHSTAR STATION (COMPUTER)	[Symbol]	GENERAL AIRPORT	[Symbol]
LIGHT RAIL	[Symbol]	AIRSTRIP	[Symbol]
BLUE LINE STATION	[Symbol]	SEAPLANE	[Symbol]
GREEN LINE STATION	[Symbol]	AIRPORT RUNWAY	[Symbol]
INFRASTRUCTURE FEATURES		CULTURAL FEATURES	
LONG BRIDGE (100' OR GREATER SPAN)	[Symbol]	STATE HISTORICAL MARKER	[Symbol]
MAJOR BRIDGE (20' TO 100' SPAN)	[Symbol]	HISTORIC DISTRICT	[Symbol]
MINOR BRIDGE (20' TO 20' SPAN)	[Symbol]	HISTORIC SITE	[Symbol]
ROAD TUNNEL (100' OR GREATER SPAN)	[Symbol]	MONUMENT	[Symbol]
RAILROAD BRIDGE (100' OR GREATER SPAN)	[Symbol]	CEMETERY	[Symbol]
RAILROAD BRIDGE (MAJOR 100' SPAN)	[Symbol]	BOUNDARY FEATURES	
SKYWAY	[Symbol]	TRIBAL LAND	[Symbol]
PEDESTRIAN BRIDGE	[Symbol]	COUNTY	[Symbol]
PEDESTRIAN TUNNEL	[Symbol]	MUNICIPALITY	[Symbol]
DAM	[Symbol]	ADJACENT MUNICIPALITY	[Symbol]
LOCK AND DAM	[Symbol]	FEDERAL ADJUSTED URBAN AREA (OIA)	[Symbol]
PUBLIC FACILITIES		MILITARY	
STATE CAPITOL	[Symbol]	MILITARY	[Symbol]
FEDERAL COURTHOUSE	[Symbol]	STATE PARK	[Symbol]
COUNTY COURTHOUSE	[Symbol]	REGIONAL PARK	[Symbol]
ARMORY	[Symbol]	NATIONAL FOREST	[Symbol]
CITY HALL	[Symbol]	NATIONAL AND STATE FOREST	[Symbol]
TOWN HALL	[Symbol]	STATE FOREST	[Symbol]
COMMUNITY CENTER	[Symbol]	NATIONAL TRAIL	[Symbol]
ARENA	[Symbol]	WILDLIFE REFUGE AREA	[Symbol]
STADIUM	[Symbol]	WILDLIFE MANAGEMENT AREA	[Symbol]
POST OFFICE	[Symbol]	HYDROLOGIC FEATURES	
POLICE STATION	[Symbol]	RIVER OR STREAM (PARKING)	[Symbol]
FIRE STATION	[Symbol]	LAKE, POND, OR RESERVOIR	[Symbol]
PUBLIC LIBRARY	[Symbol]	STREAM (INTERMITTENT)	[Symbol]
PUBLIC MUSEUM	[Symbol]	STREAM (PERMANENT)	[Symbol]
EVENT CENTER	[Symbol]	DRAINAGE DITCH	[Symbol]
CITY CENTERS		WETLAND	
TRIBAL GOVERNMENT CENTER	[Symbol]	WETLAND	[Symbol]
CITY CENTER	[Symbol]	ISLAND OR LAND	[Symbol]
LOCALLY INCORPORATED PLACE	[Symbol]	REGIONAL WATERSHED	[Symbol]
UNINCORPORATED COMMUNITY	[Symbol]		



LAST EDITED ON 7-01-2024

Population (U.S. Census 2020): 2,878

To request information from this document in an alternative format, call 651-366-4718 or 1-800-657-3774 (Greater Minnesota); 711 or 1-800-627-3529 (Minnesota Relay). You may also send an e-mail to ADArequest.dot@state.mn.us. (Please request at least one week in advance.)