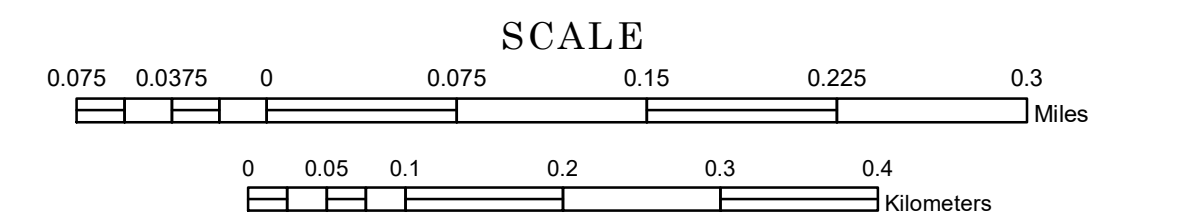


MUNICIPALITY OF TWIN VALLEY


PREPARED BY THE
MINNESOTA DEPARTMENT OF TRANSPORTATION
OFFICE OF TRANSPORTATION SYSTEM MANAGEMENT

IN COOPERATION WITH
U.S. DEPARTMENT OF TRANSPORTATION
FEDERAL HIGHWAY ADMINISTRATION



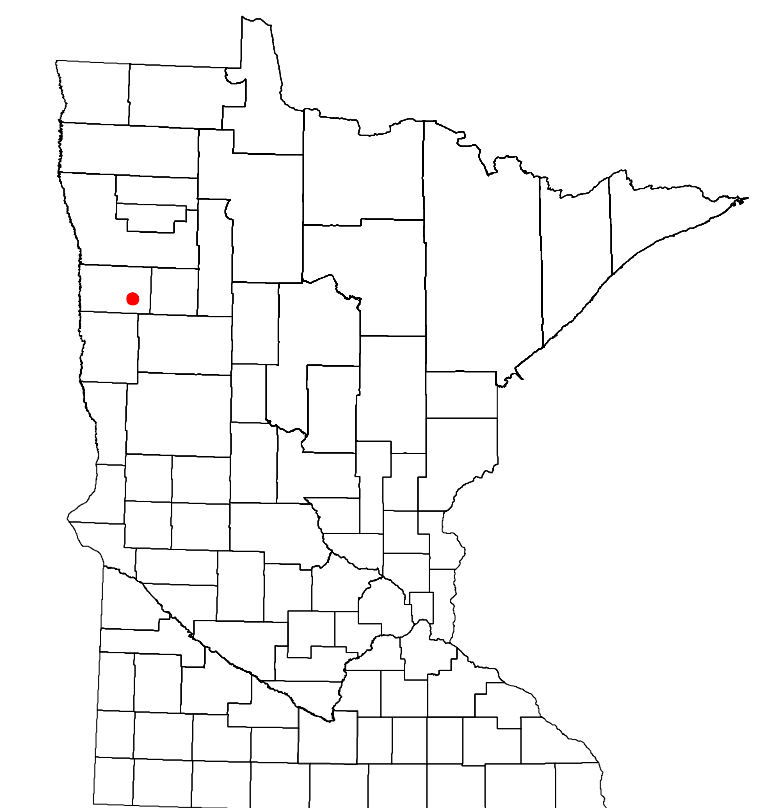
1 in = 400 ft
2024

Projection:
Transverse Mercator
NAD 1986
UTM Zone 15

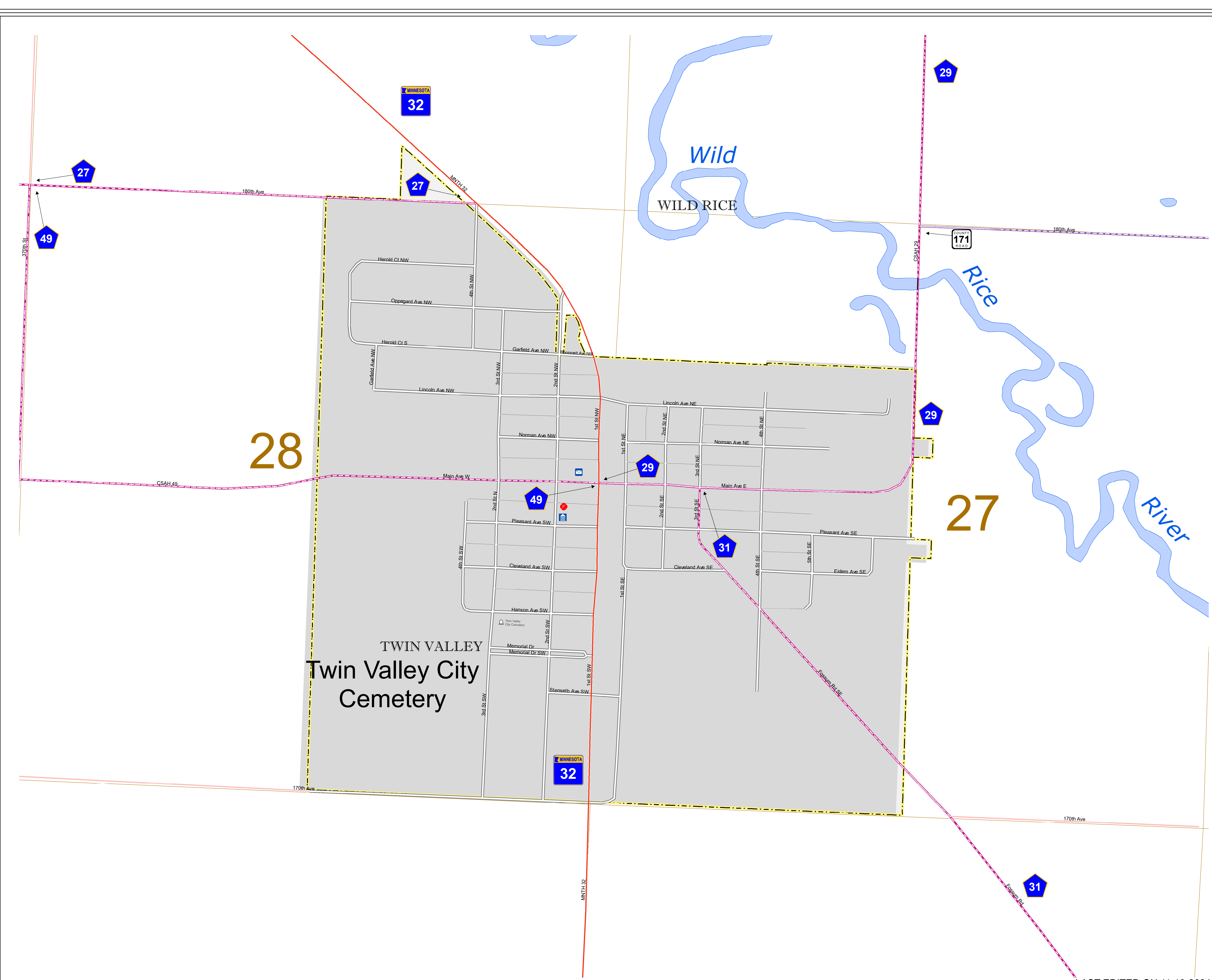


North American Datum
of 1986

ROAD AND ROADWAY FEATURES	PUBLIC SERVICE FEATURES	
INTERSTATE	MINIOT TRUCK STATION	
US HIGHWAY	HIGHWAY PATROL DISTRICT OFFICE	
STATE STATE AID HIGHWAY	STATE TRAVEL INFORMATION CENTER	
COUNTY ROAD	REST AREA (Full Service)	
MUNICIPAL STREET	REST AREA (Quick Turn)	
MUNICIPAL STATE AID STREET	WAYSIDE (Only on Pk Trk +)	
TOWNSHIP ROAD	PUBLIC ACCESS POINT	
UNORGANIZED TERRITORY ROAD	FARMS	
RAMP OR CONNECTOR	PORT OF ENTRY	
INTERSTATE EXIT	PARK AND RIDE LOT	
GREAT RIVER ROAD	PUBLIC UNIVERSITY COLLEGE	
OTHER ROADS	PRIVATE UNIVERSITY COLLEGE	
FARMROAD	ELEMENTARY SCHOOL	
INDIAN SERVICE	MIDDLE SCHOOL	
MILITARY	HIGH SCHOOL	
RAILROAD AND RAILWAY FEATURES		
RAILROAD	COMMERCIAL AIRPORT	
EMPIRE BUILDER STATION (ARTIKS)	GENERAL AIRPORT	
NORTHSTAR STATION (COMMUTER)	AIRSTRIP	
LIGHT RAIL	SEAPLANE	
BLUE LINE STATION	AIRPORT RUNWAY	
GREEN LINE STATION	CULTURAL FEATURES	
INFRASTRUCTURE FEATURES		
LONG BRIDGE (100' OR GREATER SPAN)	STATE HISTORIC MARKER	
MAJOR BRIDGE (20' TO 100' SPAN)	HISTORIC DISTRICT	
MINOR BRIDGE (2' TO 20' SPAN)	HISTORIC SITE	
ROAD TUNNEL (100' OR GREATER SPAN)	MONUMENT	
RAILROAD BRIDGE (100' OR GREATER SPAN)	CEMETERY	
RAILROAD BRIDGE (LESSER 100' SPAN)	BOUNDARY FEATURES	
SKYWAY	TRIBAL LAND	
PEDESTRIAN BRIDGE	COUNTY	
PEDESTRIAN TUNNEL	MUNICIPALITY	
DAM	ADJACENT MUNICIPALITY	
LOCK AND DAM	FEDERAL ADJUSTED URBAN AREA (2014)	
PUBLIC FACILITIES		
STATE CAPITOL	MILITARY	
FEDERAL COURTHOUSE	STATE PARK	
COUNTY COURTHOUSE	REGIONAL PARK	
ARMORY	NATIONAL FOREST	
CITY HALL	NATIONAL AND STATE FOREST	
TOWN HALL	STATE FOREST	
COMMUNITY CENTER	NATIONAL TRAIL	
ARENA	WILDLIFE REFUGE AREA	
STADIUM	WILDLIFE MANAGEMENT AREA	
POST OFFICE	HYDROLOGIC FEATURES	
POLICE STATION	RIVER OR STREAM (PERMANENT)	
FIRE STATION	LAKE, POND OR RESERVOIR	
PUBLIC LIBRARY	STREAM (PERMANENT)	
PUBLIC MUSEUM	STREAM (NONPERMANENT)	
EVENT CENTER	DRAINAGE DITCH	
CITY CENTERS		
TRIBAL GOVERNMENT CENTER	WETLAND	
CITY CENTER	ISLAND OR LAND	
LOCALLY INCORPORATED PLACE	REGIONAL WATERSHED	
UNINCORPORATED COMMUNITY		



Population (U.S. Census 2020): 723



LAST EDITED ON 11-19-2024

To request information from this document in an alternative format, call 651-366-4718 or 1-800-657-3774 (Greater Minnesota); 711 or 1-800-627-3529 (Minnesota Relay). You may also send an e-mail to ADarequest.dot@state.mn.us. (Please request at least one week in advance.)