

24

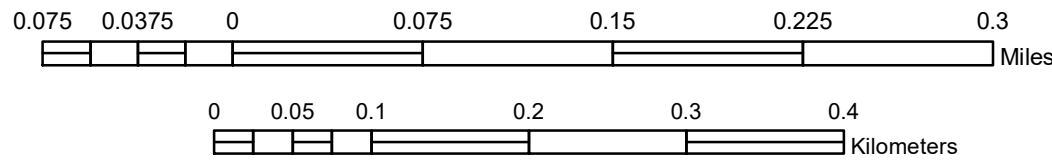
19

MUNICIPALITY OF HENDRUM

PREPARED BY THE
MINNESOTA DEPARTMENT OF TRANSPORTATION
OFFICE OF TRANSPORTATION SYSTEM MANAGEMENT


IN COOPERATION WITH
U.S. DEPARTMENT OF TRANSPORTATION
FEDERAL HIGHWAY ADMINISTRATION

SCALE



1 in = 400 ft

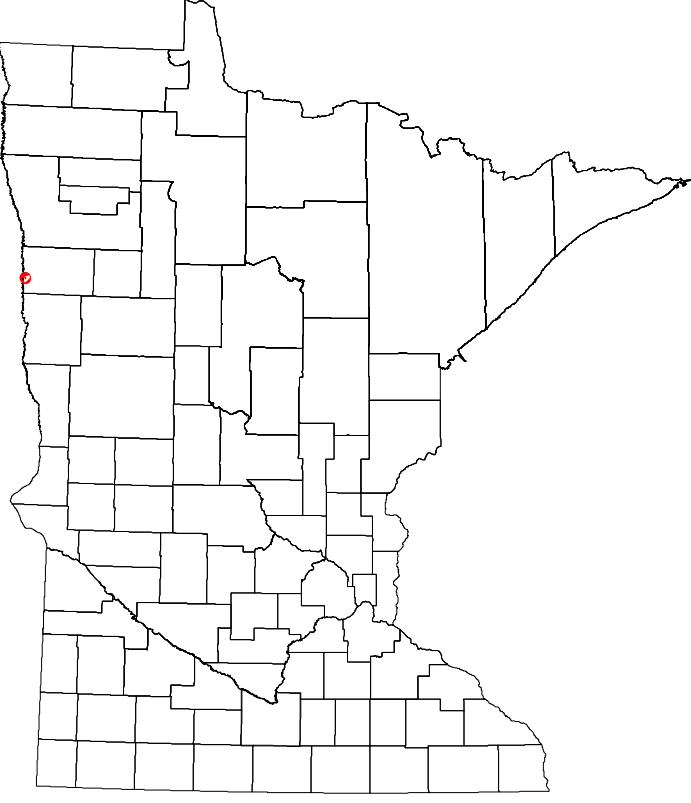
2024



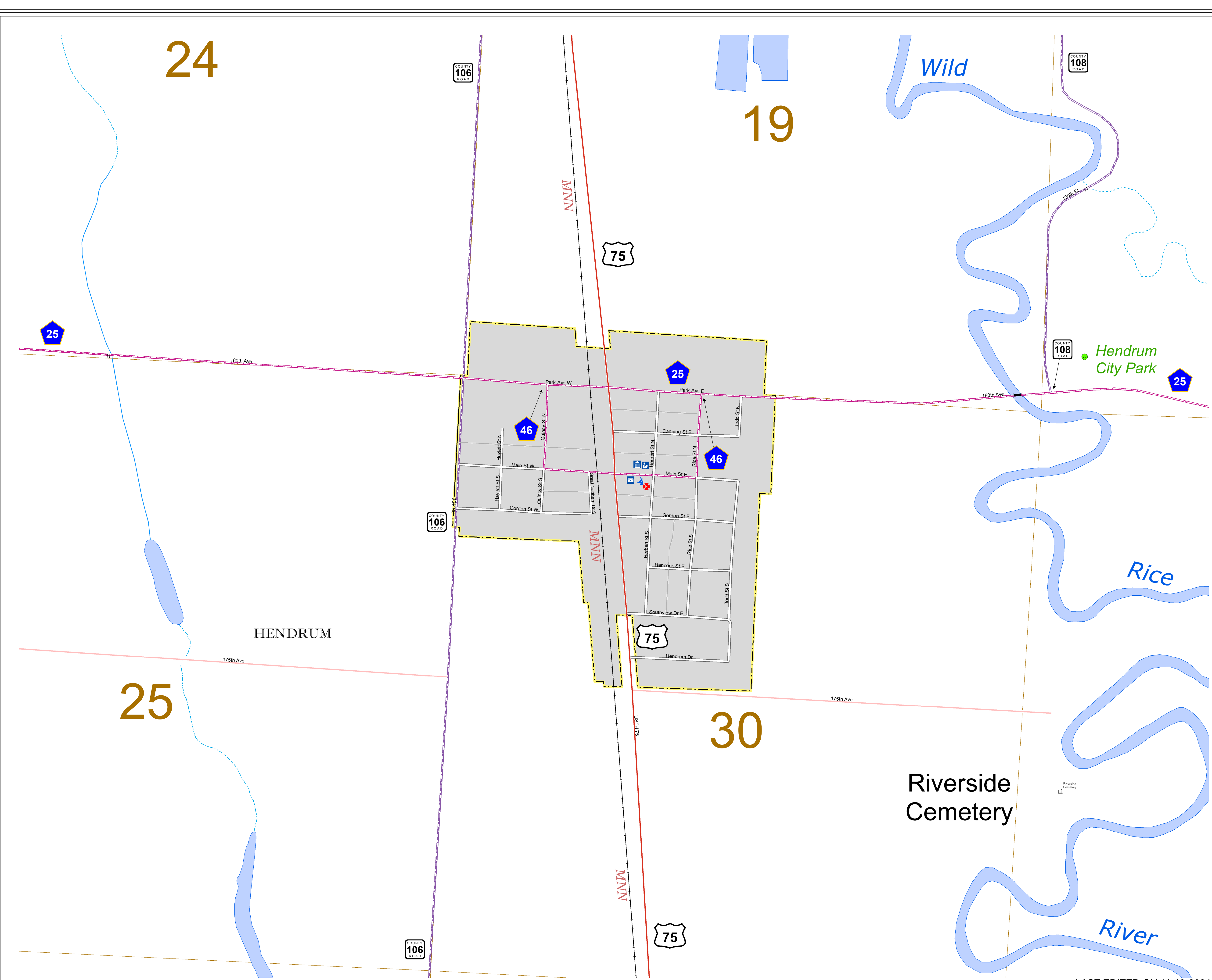
Projection:
Transverse Mercator
NAD 1986
UTM Zone 15

North American Datum
of 1986

ROAD AND ROADWAY FEATURES	PUBLIC SERVICE FEATURES
INTERSTATE	MINOT OFFICE
US HIGHWAY	MINOT TRUCK STATION
MIN HIGHWAY	HIGHWAY PATROL DISTRICT OFFICE
COUNTY STATE AID HIGHWAY	STATE TRAVEL INFORMATION CENTER
COUNTY ROAD	REST AREA (Full Service)
MUNICIPAL STREET	REST AREA (Quick Turn)
MUNICIPAL STATE AID STREET	WAYSIDE (Only on Pk Trunk)
PRIVATE STREET/ROAD	PUBLIC ACCESS POINT
TOWNSHIP ROAD	LOCAL PARK
UNORGANIZED TERRITORY ROAD	FARMS/GRANDS
RAIMP OR CONNECTOR	PORT OF ENTRY
INTERSTATE EXIT	PARK AND RIDE LOT
GREAT RIVER ROAD	PUBLIC UNIVERSITY/COLLEGE
OTHER ROADS	PRIVATE UNIVERSITY/COLLEGE
FARMROAD	ELEMENTARY SCHOOL
State Park	MODULAR SCHOOL
National Park	MONUMENT
State Forest	National Wildlife
State Game	STATE GAME
RAILROAD AND RAILWAY FEATURES	AVIATION FEATURES
RAILROAD	COMMERCIAL AIRPORT
EMPIRE BUILDER STATION (AMTRAK)	GENERAL AIRPORT
NORTHSTAR STATION (COMCAST)	AIRSTRIP
LIGHT RAIL	SEAPLANE
BLUE LINE STATION	AIRPORT RUNWAY
GREEN LINE STATION	CULTURAL FEATURES
INFRASTRUCTURE FEATURES	STATE HISTORIC MARKER
LONG BRIDGE (100' OR GREATER SPAN)	HISTORIC DISTRICT
MAJOR BRIDGE (20' TO 100' SPAN)	HISTORIC SITE
MINOR BRIDGE (2' TO 20' SPAN)	MONUMENT
ROAD TUNNEL (100' OR GREATER SPAN)	CEMETERY
RAILROAD TUNNEL (100' OR GREATER SPAN)	TRIBAL LAND
RAILROAD BRIDGE (UNDER 100' SPAN)	COUNTY
SKYWAY	MUNICIPALITY
PEDESTRIAN BRIDGE	ADJACENT MUNICIPALITY
PEDESTRIAN TUNNEL	FEDERAL ADJUSTED URBAN AREA (2014)
DAM	PUBLIC FACILITIES
LOCK AND DAM	STATE CAPITOL
PUBLIC FACILITIES	FEDERAL COURTHOUSE
MILITARY	COUNTY COURTHOUSE
STATE PARK	ARMORY
REGIONAL PARK	CITY HALL
NATIONAL FOREST	TOWN HALL
NATIONAL AND STATE FOREST	COMMUNITY CENTER
STATE FOREST	ARENA
NATIONAL TRAIL	STADIUM
WILDLIFE REFUGE AREA	POST OFFICE
WILDLIFE MANAGEMENT AREA	POLICE STATION
HYDROLOGIC FEATURES	FIRE STATION
RIVER OR STREAM (PERMANENT)	PUBLIC LIBRARY
LAKE, POND OR RESERVOIR	PUBLIC MUSEUM
STREAM (PERMANENT)	EVENT CENTER
DRAINAGE DITCH	CITY CENTERS
WETLAND	TRIBAL GOVERNMENT CENTER
ISLAND OR LAND	CITY CENTER
REGIONAL WATERSHED	LOCALLY KNOWN PLACE
	UNINCORPORATED COMMUNITY



Population (U.S. Census 2020): 289



LAST EDITED ON 11-19-2024

To request information from this document in an alternative format, call 651-366-4718 or 1-800-657-3774 (Greater Minnesota); 711 or 1-800-627-3529 (Minnesota Relay). You may also send an e-mail to ADarequest.dot@state.mn.us. (Please request at least one week in advance.)