



PREPARED BY THE
MINNESOTA DEPARTMENT OF TRANSPORTATION
OFFICE OF TRANSPORTATION SYSTEM MANAGEMENT

IN COOPERATION WITH
U.S. DEPARTMENT OF TRANSPORTATION
FEDERAL HIGHWAY ADMINISTRATION

SCALE


$$1 \text{ in} = 400 \text{ ft}$$

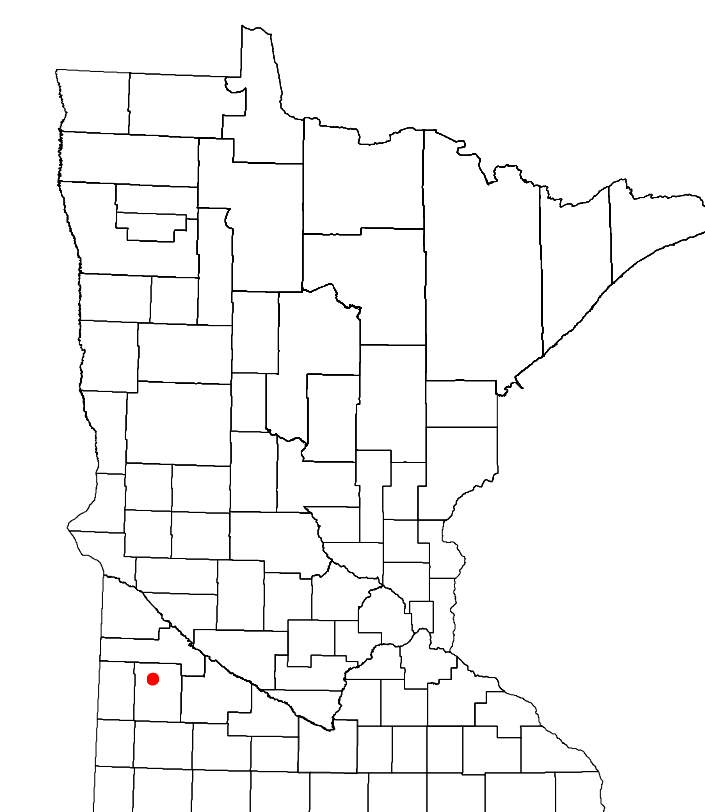
2024



Projection:
Transverse Mercator
NAD 1986
UTM Zone 15

North American Datum
of 1986

ROAD AND ROADWAY FEATURES		PUBLIC SERVICE FEATURES	
INTERSTATE		MIND OFFICE	
US HIGHWAY		HIGHWAY TRUCK STATION	
NH HIGHWAY		MINDWAY PATROL DISTRICT OFFICE	
COUNTY STATE AID HIGHWAY		STATE TRAVEL INFORMATION CENTER	
COUNTY ROAD		REST AREA (Fuel Service)	
MUNICIPAL STREET		REST AREA (Snack Truck)	
MUNICIPAL STATE AID STREET		WAYSIDE (Walk or Pay Toll A1)	
PRIVATE STREET/ROAD		PAYAGE ACCESS POINT	
TOVINGSHIP ROAD		LOCAL PARK	
UNORGANIZED TERRITORY ROAD		FAROROUNDS	
RAMP OR CONNECTOR		PORT OF ENTRY	
INTERSTATE EXIT		PARK AND RIDE LOT	
GREAT RIVER ROAD		UNIVERSITY/COLLEGE	
OTHER ROADS		PRIVATE UNIVERSITY/COLLEGE	
Trailway		ELEMENTARY SCHOOL	
State Park		MIDDLE SCHOOL	
National Park		HIGH SCHOOL	
National Forest			
National Wildlife			
State Forest			
State Game			
RAILROAD AND RAILWAY FEATURES		AVIATION FEATURES	
RAILWAY		COMMERCIAL AIRPORT	
EMPIRE BUILDER STATION (Arrivals)		GENERAL AIRPORT	
NORTHSTAR STATION (Connectors)		AIRSTRIP	
LIGHT RAIL		SEAPLANE	
BLUE LINE STATION		AIRPORT RUNWAY	
GREEN LINE STATION			
INFRASTRUCTURE FEATURES		CULTURAL FEATURES	
LONG BRIDGE (100' or GREATER SPAN)		STATE HISTORICAL MARKER	
MAJOR BRIDGE (20' to 100' SPAN)		INDUSTRIAL DISTRICT	
ROAD TUNNEL (100' or GREATER SPAN)		HISTORIC SITE	
ROAD TUNNEL (20' to 100' SPAN)		MONUMENT	
RAILROAD BRIDGE (Unknown 100' SPAN)		CEMETERY	
SKYWAY			
PEDESTRIAN BRIDGE			
PEDESTRIAN TUNNEL			
DAM			
LOCK AND DAM			
PUBLIC FACILITIES		BOUNDARY FEATURES	
STATE CAPITOL		TRIBAL LAND	
FEDERAL COURTHOUSE		COUNTY	
COUNTY COURTHOUSE		MUNICIPALITY	
ARMORY		ADVANCED MUNICIPALITY	
CITY HALL		FEDERAL ADJUSTED URBAN AREA (2014)	
TOWN HALL		MILITARY	
COMMUNITY CENTER		STATE PARK	
ARENA		REGIONAL PARK	
STADIUM		NATIONAL FOREST	
POST OFFICE		NATIONAL AND STATE FOREST	
POLICE STATION		STATE FOREST	
FIRE STATION		NATIONAL TRAIL	
PUBLIC LIBRARY		WILDLIFE REFUGE AREA	
MUSEUM		WILDLIFE MANAGEMENT AREA	
EVENT CENTER			
CITY CENTERS		HYDROLOGICAL FEATURES	
GLOBAL CITY CENTER		RIVER OR STREAM (Perennial)	
CITY CENTER		LAKE, POND OR RESERVOIR	
LOCALLY KNOWN PLACE		STREAM (Intermittent)	
UNINCORPORATED COMMUNITY		DRAINAGE DITCH	
		WETLAND	
		ISLAND OR LAND	
		REGIONAL WATERSHED	



Population (U.S. Census 2020): 376

To request information from this document in an alternative format, call 651-366-4718 or 1-800-657-3774 (Greater Minnesota); 711 or 1-800-627-3529 (Minnesota Relay). You may also send an e-mail to ADArequest.dot@state.mn.us. (Please request at least one week in advance.)

LAST EDITED ON 11-19-2024