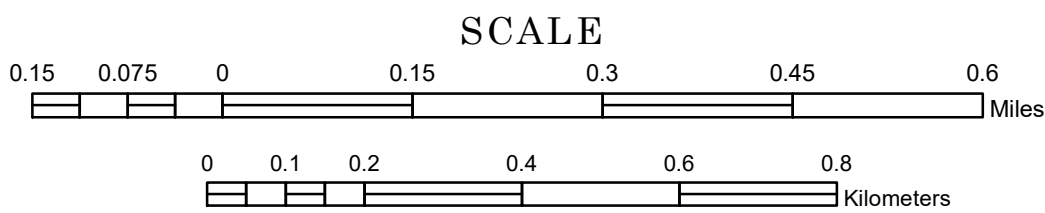


MUNICIPALITY OF
COTTONWOOD

PREPARED BY THE
MINNESOTA DEPARTMENT OF TRANSPORTATION
OFFICE OF TRANSPORTATION SYSTEM MANAGEMENT

IN COOPERATION WITH
U.S. DEPARTMENT OF TRANSPORTATION
FEDERAL HIGHWAY ADMINISTRATION



1 in = 800 ft

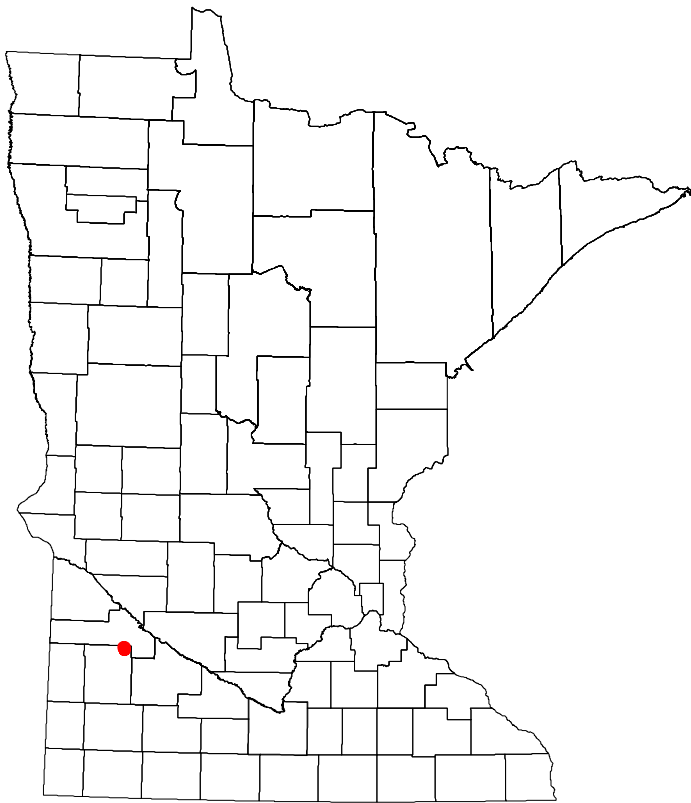
2024

Projection:
Transverse Mercator
NAD 1986
UTM Zone 15

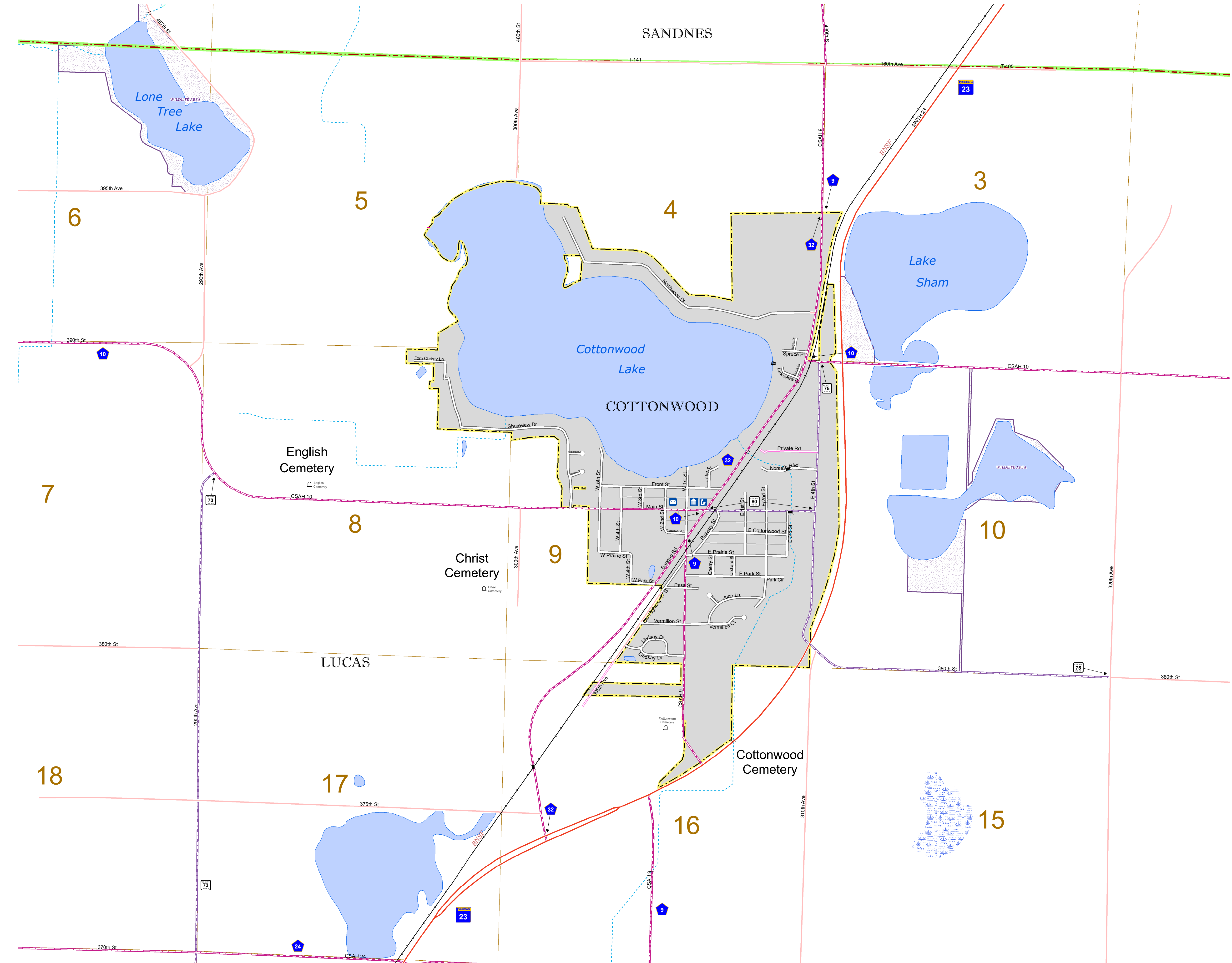


North American Datum
of 1986

ROAD AND ROADWAY FEATURES		PUBLIC SERVICE FEATURES	
INTERSTATE		MINOT OFFICE	
US HIGHWAY		MINOT TRUCK STATION	
MIN HIGHWAY		HIGHWAY PATROL DISTRICT OFFICE	
COUNTY STATE AID HIGHWAY		STATE TRAVEL INFORMATION CENTER	
COUNTY ROAD		REST AREA (FULL SERVICE)	
MUNICIPAL STREET		REST AREA (NIGHT TRUCK)	
MUNICIPAL STATE AID STREET		WAYSIDE (NIGHT OR PM TRUCK)	
PRIVATE STREET/ROAD		PUBLIC ACCESS POINT	
TOWNSHIP ROAD		FAIRGROUNDS	
UNORGANIZED TERRITORY ROAD		PORT OF ENTRY	
RAMP OR CONNECTOR		PARK AND RIDE LOT	
INTERSTATE EXIT		PUBLIC UNIVERSITY/COLLEGE	
GREAT RIVER ROAD		PRIVATE UNIVERSITY/COLLEGE	
OTHER ROADS		ELEMENTARY SCHOOL	
FAIRWAYS		MIDDLE SCHOOL	
INDIAN SERVICE		STATE GAME	
MILITARY		RAILROAD AND RAILWAY FEATURES	
RAILROAD AND RAILWAY FEATURES		RAILROAD AND RAILWAY FEATURES	
EMPIRE BUILDER STATION (AIRTRAIL)		AVIATION FEATURES	
NORTHSTAR STATION (COMMUTER)		COMMERCIAL AIRPORT	
LIGHT RAIL		GENERAL AIRPORT	
BLUE LINE STATION		AIRSTRIP	
GREEN LINE STATION		SEAPLANE	
INFRASTRUCTURE FEATURES		AIRPORT RUNWAY	
LONG BRIDGE (100' OR GREATER SPAN)		CULTURAL FEATURES	
MAJOR BRIDGE (20' TO 100' SPAN)		STATE HISTORICAL MARKER	
MINOR BRIDGE (2' TO 20' SPAN)		HISTORIC DISTRICT	
ROAD TUNNEL (100' OR GREATER SPAN)		HISTORIC SITE	
RAILROAD BRIDGE (100' OR GREATER SPAN)		MONUMENT	
RAILROAD BRIDGE (LESSER 100' SPAN)		CEMETERY	
SKYWAY		BOUNDARY FEATURES	
PEDESTRIAN BRIDGE		TRIBAL LAND	
PEDESTRIAN TUNNEL		COUNTY	
DAM		MUNICIPALITY	
LOCK AND DAM		ADJACENT MUNICIPALITY	
PUBLIC FACILITIES		FEDERAL ADJUSTED URBAN AREA (2014)	
STATE CAPITOL		MILITARY	
FEDERAL COURTHOUSE		STATE PARK	
COUNTY COURTHOUSE		REGIONAL PARK	
ARMORY		NATIONAL FOREST	
CITY HALL		NATIONAL AND STATE FOREST	
TOWN HALL		STATE FOREST	
COMMUNITY CENTER		NATIONAL TRAIL	
ARENA		WILDLIFE REFUGE AREA	
STADIUM		WILDLIFE MANAGEMENT AREA	
POST OFFICE		HYDROLOGIC FEATURES	
POLICE STATION		RIVER OR STREAM (PERMANENT)	
FIRE STATION		LAKE, POND OR RESERVOIR	
PUBLIC LIBRARY		STREAM (INTERMITTENT)	
PUBLIC MUSEUM		DRAINAGE DITCH	
EVENT CENTER		WETLAND	
CITY CENTERS		ISLAND OR LAND	
TRIBAL GOVERNMENT CENTER		REGIONAL WATERSHED	
CITY CENTER			
LOCALLY INCORPORATED PLACE			
UNINCORPORATED COMMUNITY			



Population (U.S. Census 2020): 1149



To request information from this document in an alternative format, call 651-366-4718 or 1-800-657-3774 (Greater Minnesota); 711 or 1-800-627-3529 (Minnesota Relay). You may also send an e-mail to ADArequest.dot@state.mn.us. (Please request at least one week in advance.)

LAST EDITED ON 11-19-2024