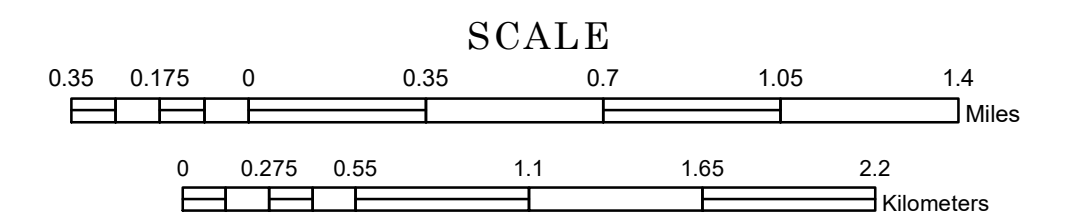


MUNICIPALITY OF
NASHWAUK


PREPARED BY THE
MINNESOTA DEPARTMENT OF TRANSPORTATION
OFFICE OF TRANSPORTATION SYSTEM MANAGEMENT

IN COOPERATION WITH
U.S. DEPARTMENT OF TRANSPORTATION
FEDERAL HIGHWAY ADMINISTRATION



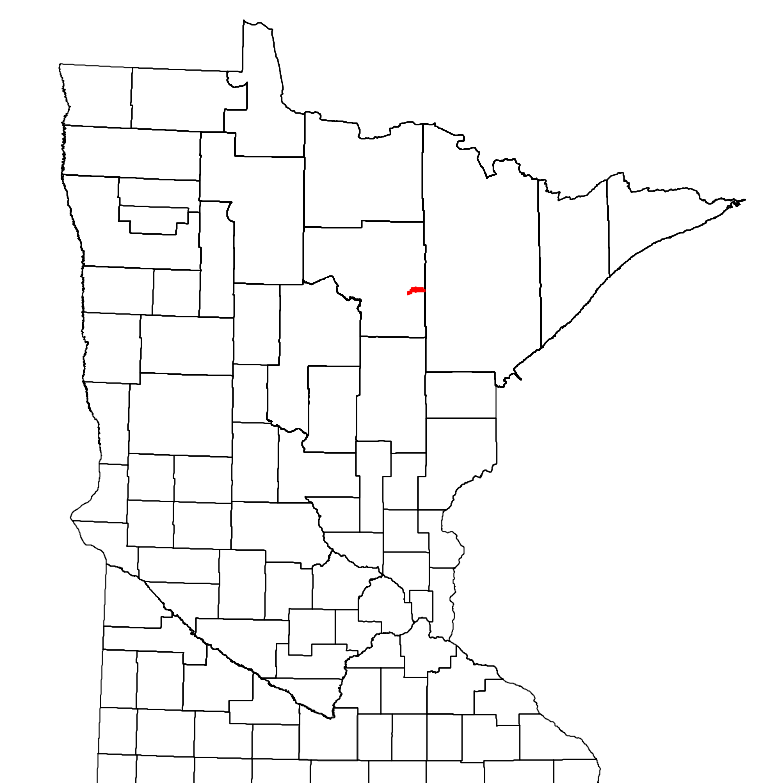
1 in = 2,000 ft
2024

Projection:
Transverse Mercator
NAD 1986
UTM Zone 15

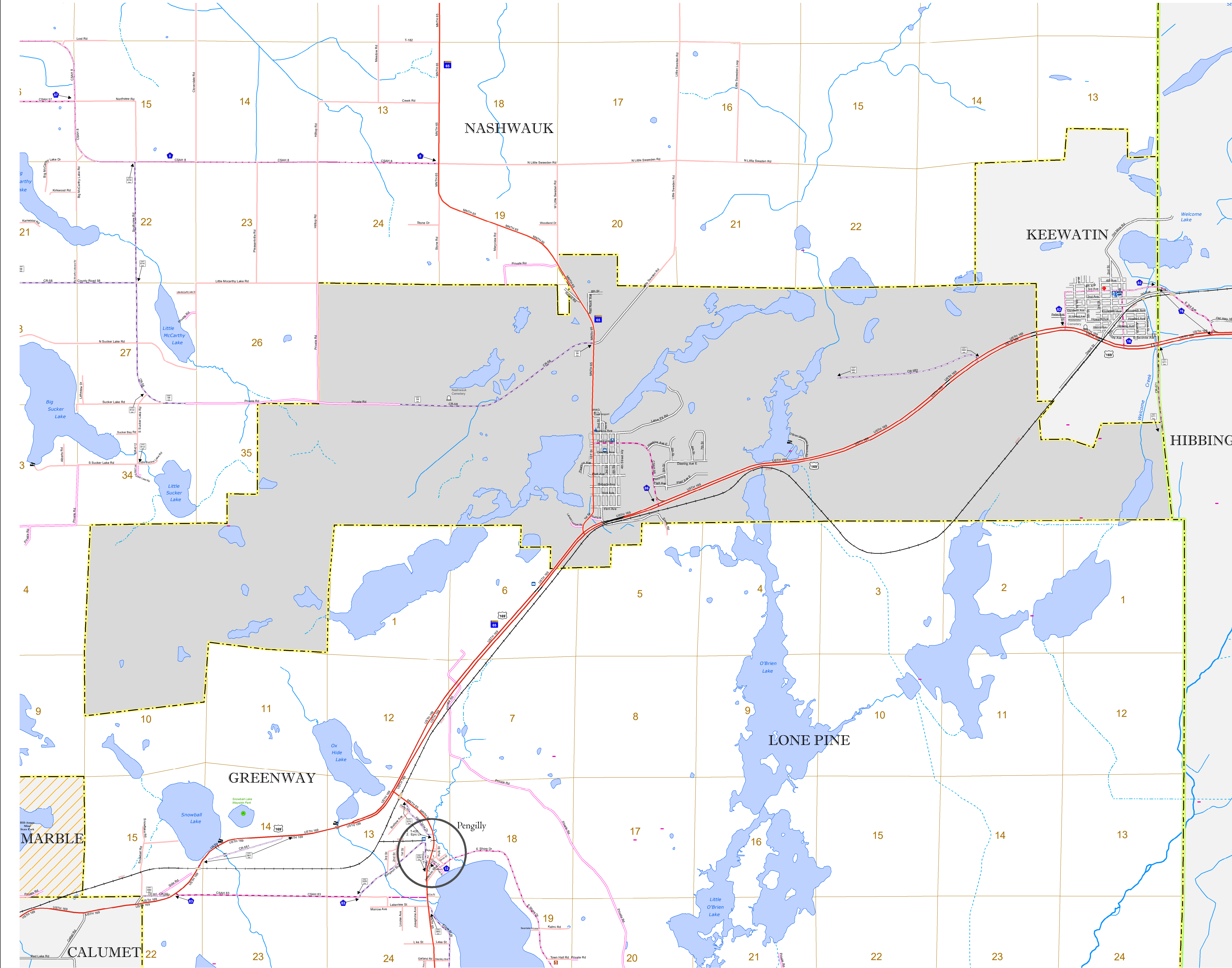


North American Datum
of 1986

ROAD AND ROADWAY FEATURES		PUBLIC SERVICE FEATURES	
INTERSTATE		MINOT OFFICE	
US HIGHWAY		MINOT TRUCK STATION	
MN HIGHWAY		HIGHWAY PATROL DISTRICT OFFICE	
COUNTY STATE AID HIGHWAY		STATE TRAVEL INFORMATION CENTER	
COUNTY ROAD		REST AREA (PAUL SERVICE)	
MUNICIPAL STREET		REST AREA (WALSH TRAIL)	
MUNICIPAL STATE AID STREET		WAYSIDE (WALSH OR PLYMOUTH)	
PRIVATE STREET/ROAD		PUBLIC ACCESS POINT	
TOWNSHIP ROAD		LOCAL PARK	
UNORGANIZED TERRITORY ROAD		FAIRGROUNDS	
RAMP OR CONNECTOR		PORT OF ENTRY	
INTERSTATE EXIT		PARK AND RIDE LOT	
GREAT RIVER ROAD		PUBLIC UNIVERSITY/COLLEGE	
OTHER ROADS		PRIVATE UNIVERSITY/COLLEGE	
FRONTAGE		STATE PARK	
NATIONAL PARK		NATIONAL MONUMENT	
NATIONAL FOREST		NATIONAL WILDLIFE REFUGES	
NATIONAL MONUMENT		STATE CARE	
RAILROAD		RAILROAD AND RAILWAY FEATURES	
EMPIRE BUILDER STATION (AMTRAK)		LONG BRIDGE (100' OR GREATER SPAN)	
NORTHSTAR STATION (COMMUTER)		MAJOR BRIDGE (20' TO 100' SPAN)	
LIGHT RAIL		MINOR BRIDGE (5' TO 20' SPAN)	
BLUE LINE STATION		ROAD TUNNEL (100' OR GREATER SPAN)	
GREEN LINE STATION		RAILROAD BRIDGE (100' OR GREATER SPAN)	
INFRASTRUCTURE FEATURES		RAILROAD BRIDGE (UNDER 100' SPAN)	
BOATWAY		BOATWAY	
PEDESTRIAN BRIDGE		PEDESTRIAN TUNNEL	
DAM		DAM	
LOCK AND DAM		LOCK AND DAM	
PUBLIC FACILITIES		STATE CAPITOL	
FEDERAL COURTHOUSE		FEDERAL COURTHOUSE	
COUNTY COURTHOUSE		COUNTY COURTHOUSE	
ARMORY		ARMORY	
CITY HALL		CITY HALL	
TOWN HALL		TOWN HALL	
COMMUNITY CENTER		COMMUNITY CENTER	
ARENA		ARENA	
STADIUM		STADIUM	
POST OFFICE		POST OFFICE	
POLICE STATION		POLICE STATION	
FIRE STATION		FIRE STATION	
PUBLIC LIBRARY		PUBLIC LIBRARY	
PUBLIC MUSEUM		PUBLIC MUSEUM	
EVENT CENTER		EVENT CENTER	
CITY CENTERS		CITY CENTERS	
TRIBAL GOVERNMENT CENTER		TRIBAL GOVERNMENT CENTER	
CITY CENTER		CITY CENTER	
LOCALLY KNOWN PLACE		LOCALLY KNOWN PLACE	
UNINCORPORATED COMMUNITY		UNINCORPORATED COMMUNITY	
BOUNDARY FEATURES		BOUNDARY FEATURES	
TRIBAL LAND		TRIBAL LAND	
COUNTY		COUNTY	
MUNICIPALITY		MUNICIPALITY	
ADJACENT MUNICIPALITY		ADJACENT MUNICIPALITY	
FEDERAL ADJUSTED URBAN AREA (2014)		FEDERAL ADJUSTED URBAN AREA (2014)	
MILITARY		MILITARY	
STATE PARK		STATE PARK	
NATIONAL FOREST		NATIONAL FOREST	
NATIONAL AND STATE FOREST		NATIONAL AND STATE FOREST	
STATE FOREST		STATE FOREST	
NATIONAL TRAIL		NATIONAL TRAIL	
WILDLIFE REFUGE AREA		WILDLIFE REFUGE AREA	
WILDLIFE MANAGEMENT AREA		WILDLIFE MANAGEMENT AREA	
HYDROLOGIC FEATURES		HYDROLOGIC FEATURES	
RIVER OR STREAM (PERMANENT)		RIVER OR STREAM (PERMANENT)	
LAKE, POND OR RESERVOIR		LAKE, POND OR RESERVOIR	
STREAM (INTERMITTENT)		STREAM (INTERMITTENT)	
DRAINAGE DITCH		DRAINAGE DITCH	
WETLAND		WETLAND	
ISLAND OR LAND		ISLAND OR LAND	
REGIONAL WATERSHED		REGIONAL WATERSHED	



Population (U.S. Census 2020): 970



To request information from this document in an alternative format, call 651-366-4718 or 1-800-657-3774 (Greater Minnesota); 711 or 1-800-627-3529 (Minnesota Relay). You may also send an e-mail to ADArequest.dot@state.mn.us. (Please request at least one week in advance.)

LAST EDITED ON 11-04-2024